



MAINTENANCE OF TRAFFIC (MOT) FORM

SECTION 1: APPLICANT INFORMATION

Applicant Name: WildSide Foundation Applicant Phone: 954-661-2732
 Applicant Email: josh@splitsecondtiming.com
 Applicant Address: 12031 nw 20th ct plantation florida
 (Address, City, State, Zip Code)
 City Project Manager (if applicable): _____ Phone: _____
 Agency responsible for this project: City County FDOT Other: ALL AMERICAN BARRICADES
 On-site/Emergency Contact Phone: JOSH STERN

SECTION 2: PROJECT INFORMATION

ENG Permit # (obtain from Department of Sustainable Development (DSD)): _____
 Project Name: 13.1 FORT LAUDERDALE RUNNING FESTIVAL HALF MARATHON, 10K , 5K AND RELAY
 Project Address: LAS OLAS, A1A/ SEABREEZE
 (Address, City, State, Zip Code)

Specific Dates and Times Requested for MOT Implementation:

Please identify a start date that is at least two weeks from the submittal date. The approval of an MOT application may require up to two weeks from the time that all required documents are received by TAM staff.

Begin Date: 11/9/2025 Begin Time: 3:00AM
 End Date: 11/9/2025 End Time: 11:00AM

SECTION 3: PROJECT DETAILS

Partial or Shoulder Closure
 Full Road Closure (detour): Under 72 Hours
 Sidewalk Closure: Under 72 Hours
 Full Road/Sidewalk Closure: More than 72 Hours

Daily Setup/ Breakdown YES NO
 Using Crane in ROW* YES NO
 Parking Meters Impacted* YES NO

**Crane and parking meter mitigation must be done prior to MOT approval. Please refer to the MOT Guidelines for crane definitions.*

SECTION 4: TYPE OF WORK DESCRIPTION

Please make sure to include the following information in the description:

- List the names of affected streets and the nearest intersection. Use complete street names, including directionals.
- Describe the nature of the construction and any phasing plans. A separate MOT application is required for each phase.
- Describe any specific safety hazards that the work may produce during construction (i.e., large holes, etc.).

LAS OLAS EAST BOUND AND WESTBOUND WILL BE SHUT FROM A1A TO 15TH AVE.
A1A WILL BE CLOSED NORTH BOUND FROM MAYAN DRIVE TO OAKLAND PARK BLVD AT EARL LIFESHY PARK

SECTION 5: FDOT DESIGN STANDARD INDEX DRAWING NUMBERS/MUTCD TYPICAL APPLICATION

(State which FDOT Standard Index 600 series will be followed. The indexes must include the north arrow and the names of the main and cross streets. Also, state whether trenches will be covered or backfilled during non-working hours.)

THE 102-600 SERIES WILL BE COVERED IN THE MOT FOR LANE CLOSURES AND LANE SHIFTS



MAINTENANCE OF TRAFFIC (MOT) FORM

SECTION 6: MOT DESCRIPTION

Please make sure to include the following information in the description:

- List the lanes that will be open and closed on each street and describe any necessary detours in detail. If detours are not required, please state that below.
- State if flagmen will be provided.
- State if the MOT will be continuous or intermittent. If intermittent, state the times of the day the MOT will be in effect.
- State any other special considerations related to this request.

SET UP WILL BE FROM 3:00AM - 5:30AM

MOT WILL BE IN EFFECT FROM 5:30AM - 10:30AM

10:30AM - 11:30AM WILL BE THE TEAR DOWN

WEST BOUND LAS OLAS WILL BE OPEN TO TRAFFIC IN THE OUTSIDE LANE - RUNNERS IN THE MEDIAN LANE

EAST BOUND LAS OLAS WILL BE OPEN TO TRAFFIC IN THE OUTSIDE LANE - RUNNERS IN THE MEDIAN LANE

A1A NORTH BOUND WILL BE SHUT DOWN. SEABREEZE WILL HAVE A COUNTER FLOW IN PLACE FOR N & S

SECTION 7: MOT FORM CHECKLIST (Provide one copy of each attachment.)

- | | |
|---|---|
| <input type="checkbox"/> Completed Required Signatures Form | <input checked="" type="checkbox"/> Certification(s) for Traffic Control Technician or Traffic Control Supervisor must be embedded on MOT plans along with FDOT indexes/MUTCD documents |
| <input checked="" type="checkbox"/> Color aerial(s)/MOT Plan with index overlay | |
| <input type="checkbox"/> County and State approvals (if required) | <input type="checkbox"/> Plan of work (optional, but preferred) |
| <input type="checkbox"/> Crane and Parking Mitigation (if required) | |
| <input type="checkbox"/> FDOT Index MUTCD Reference Drawing(s) | |


SECTION 8: ADDITIONAL COMMENTS

PLEASE SEE ATTACHED MOT FOR 102 SERIES TANGENTS AND INDEXES, SPEED POSTINGS.

FULL ROAD CLOSURE UNDER 8 HOURS -- MUCH LESS THAN 72 HORUS AND HAS DIFFERENT STATE FDOT SPECS

Please Note: The approval of an MOT application may require up to two weeks from the time that all required documents in the checklist above are received by TAM staff. Any rejected MOT submittal that is corrected and sent back will be considered a new submittal, which may require up to two additional weeks to approve. Additional time may be needed for more complex plans or plans requiring additional coordination/information.

In signing this application, I understand that separate City and/or County and/or State permits may be required for this project. Furthermore, I am aware that I am responsible for ensuring that the project is completed in accordance with the plans and specifications as stipulated in the permit approval condition.



 (APPLICANT SIGNATURE)
 6/15/2025

 (DATE SIGNED)

Joshua Stern CEO

 (PRINT NAME/TITLE)


As a consideration for the permission granted herein, Joshua Stern (APPLICANT) agrees to indemnify and hold harmless the City of Fort Lauderdale for any damages, claims, or injuries that may result from the MOT plan approved under the PERMIT.

WildSide Foundation

 (NAME OF COMPANY)

BY: Joshua Stern

 (COMPANY AUTHORIZED AGENT)



REQUIRED SIGNATURES FORM

After all applicable signatures are collected, applicant should submit the MOT plan and this routing form to the Transportation and Mobility Department at mot@fortlauderdale.gov for a two-week review process.

MOT APPROVAL

<u>M. Ferrer</u> Print Name	<u>Monica Ferrer</u> Signature	[REDACTED] (Date)
Police Department 1300 W. Broward Boulevard Tel: 954-828-5477 <i>Call for Appointment</i> *Required only if MOT includes a detour for any direction of travel.		

<u>Katie Williams</u> Print Name	<u>Katie Williams</u> Signature	[REDACTED] (Date)
Fire Rescue Department 528 N.W. 2 nd Street Tel: 954-828-6800 <i>Call for Appointment</i> *Required only if MOT includes a detour for any direction of travel.		

_____ Print Name	_____ Signature	_____ (Date)
Broward County Traffic Engineering Division 2300 W. Commercial Boulevard Tel: 954-847-2653 <i>Call for Appointment. Walk-ins NOT accepted.</i> *Required only if MOT/detour affects Broward County road or intersection.		

After all applicable signatures are collected, applicant should submit the MOT plan and this routing form to the Transportation and Mobility Department at mot@fortlauderdale.gov.

OFFICE USE ONLY

Department Director's Signature (requested by City staff if required)

<u>Martha Parfait</u> Print Name	<u>Martha Parfait</u> Signature	<u>10/30/25</u> (Date)
Transportation and Mobility Department 290 N.E. 3 rd Avenue Tel: 954- 828-4997 Email: MOT@fortlauderdale.gov <i>Call for Appointment. Walk-ins and hard copies NOT accepted.</i>		

_____ Signature	Transportation and Mobility Department Ben Rogers, Director	_____ (Date)
--------------------	---	-----------------

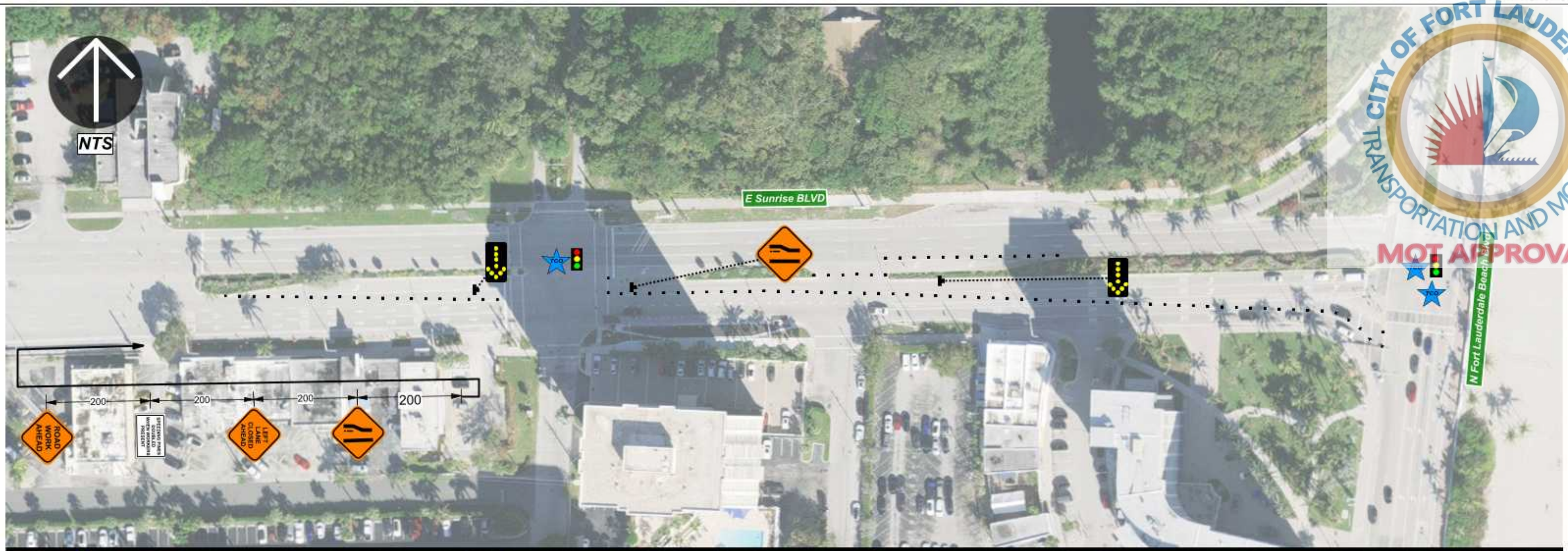
A copy of the final permit and this MOT form shall be kept on site and be made available to the City inspector at all times.

Traffic modifications required for special events shall be coordinated through the Parks and Recreation's Special Events Department. Please call 954-828-4349 or email BHenry@fortlauderdale.gov.

MOT plans for City Capital Improvement Projects shall be coordinated through the City of Fort Lauderdale Public Works Department. Please call 954-828-5772 or email ralvarez@fortlauderdale.gov.



MOT APPROVAL



FDOT
 619944
 Has Completed a FDOT Approved Temporary Traffic Control Advance Course
 Training Provider: Access Safety Compliance Training
 17401 SW Business Cir.
 Fort St. Louis, FL 34807
 (904) 571-0040
 www.motall.com

REVISIONS			Project Notes
No.	BY	DESCRIPTION	
			REFER TO 102-SERIES TABLES FOR DEVICE TAPER, BUFFER & TANGENT SPACING DISTANCES PER POSTED SPEED LIMIT

ALL AMERICAN BARRICADES, CORP.
 2300 SW 41ST AVENUE
 FT. LAUDERDALE, FL 33317
 1-888-4 SAFETY (888-472-3389)
 www.barricades.com / mail.harold@barricades.com

Symbols
 CONES
 RUNNERS ROUTE
 Traffic Control Officer
 End of Route
 Start of Route
 Lane Identification + Direction of Traffic
 TRAFFIC

SPEED LIMIT 30
 UNLESS OTHERWISE POSTED

DATE: 10/22/2025		TCP DESIGNER: Phillip Renje Jr		ATSSA #: 619944
PROJECT LOCATION		COMPANY NAME		PROJECT NO.
241 S Fort Lauderdale Beach Blvd, Fort Lauderdale, FL 33316		WildSide Online Inc / Florida Barricades		13.1 Fort Lauderdale 2025
ROAD NO. / COORDINATES		COUNTY		SHEET NO. 14
26.11943740612556 -80.10475117119958		Broward		



TCO to Monitor all traffic movements at intersection(s)

SPEED LIMIT
30
UNLESS OTHERWISE POSTED

Symbols
 - Lane Identification + Direction of Traffic
 ↓ TRAFFIC

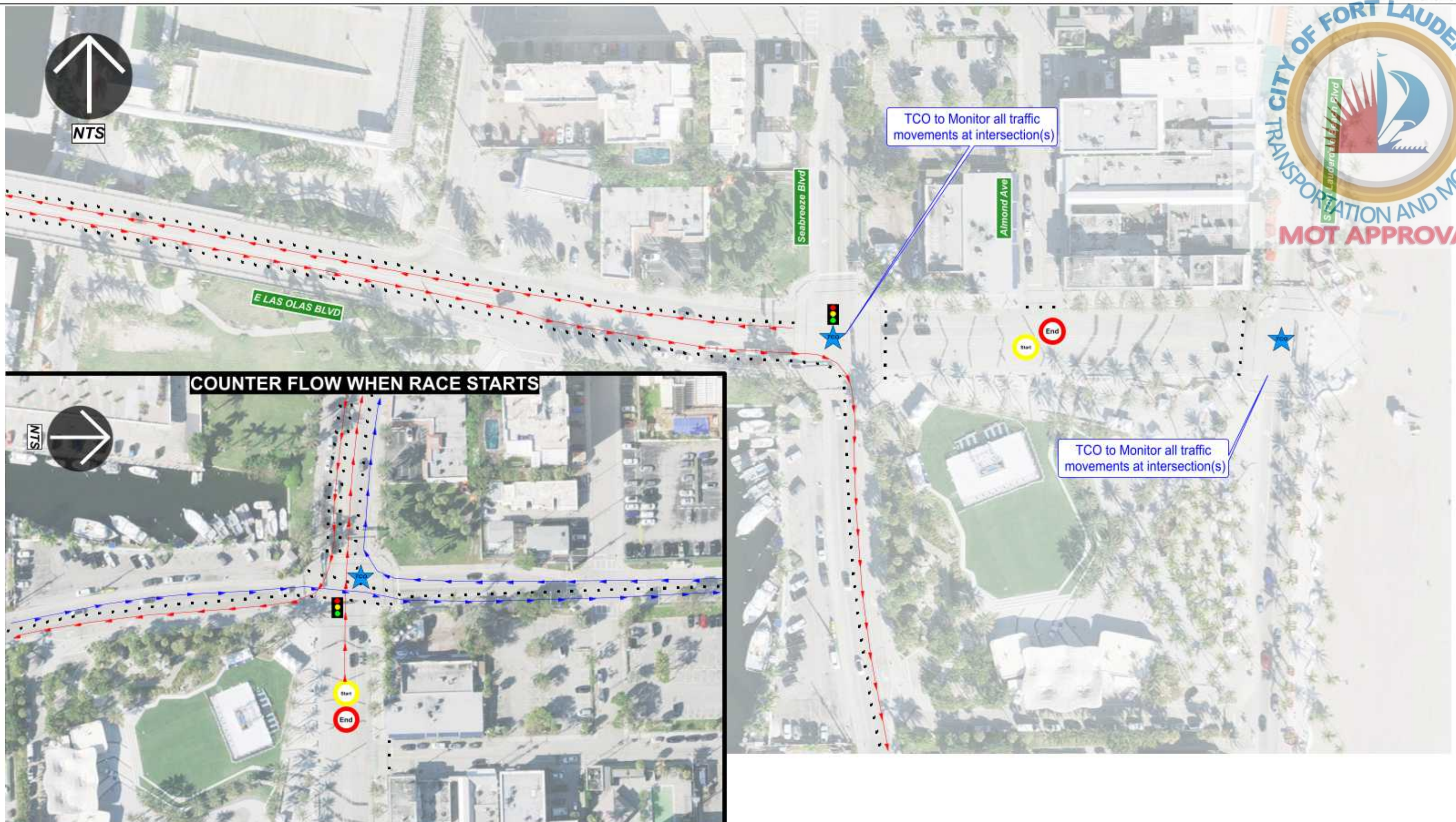
■ CONES
 ↓ RUNNER'S ROUTE
 ★ Traffic Control Officer

○ End of Route
 ● Start of Route

FDOT
 Official Certificates
 Certificate: 619944
 Was Completed a FDOT Approved Temporary Traffic Control Advance Notice
 Issued: 10/16/2024
 Expires: 07/17/2025
 Issued by: [Signature]

REVISIONS			Project Notes
No.	BY	DATE	
			REFER TO 102-SERIES TABLES FOR DEVICE TAPER, BUFFER & TANGENT SPACING DISTANCES PER POSTED SPEED LIMIT ALL AMERICAN BARRICADES, CORP. 2300 SW 41ST AVENUE FT. LAUDERDALE, FL 33317 1-888-4 SAFETY (888-472-3389) www.barricades.com / mail:harold@barricades.com

PROJECT LOCATION		COMPANY NAME		DATE: 10/22/2025	TCP DESIGNER: Phillip Renje Jr	ATSSA #: 619944
241 S Fort Lauderdale Beach Blvd, Fort Lauderdale, FL 33316		WildSide Online Inc / Florida Barricades		PROJECT NO. 13.1 Fort Lauderdale 2025		
ROAD NO. / COORDINATES		COUNTY		SHEET NO.		
26.11943740612556, -80.10475117119958		Broward		10		



FDOT
 Official Certified
 619944
 Has Completed a FDOT Approved Temporary Traffic Control Advanced Course
 Training Provider: Access Safety Compliance Training
 17400 SW 38th Ave
 Fort Lauderdale, FL 33307
 (954) 581-0041
 www.invarion.com

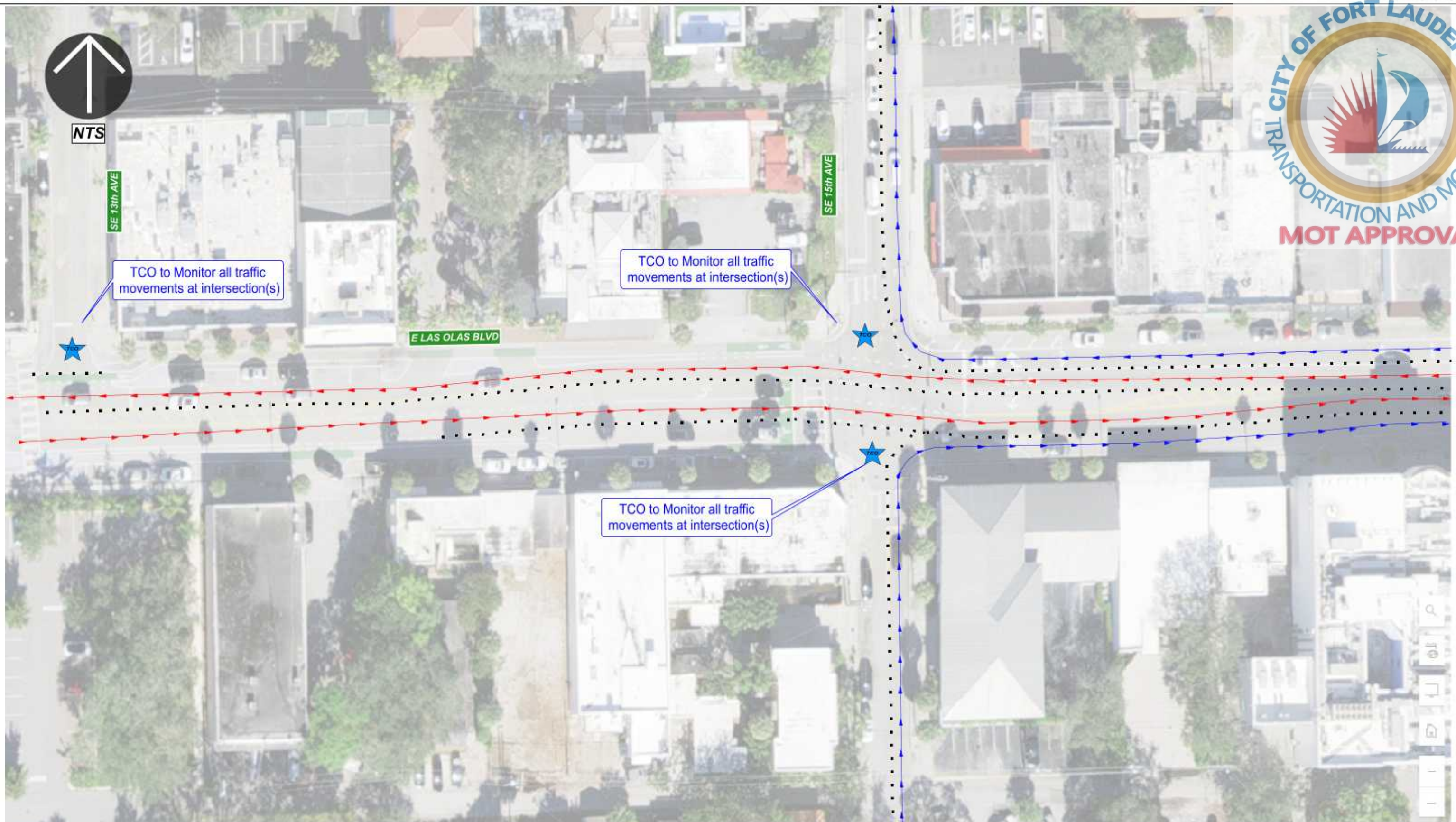
REVISIONS			Project Notes
No.	BY	DATE	
			REFER TO 102-SERIES TABLES FOR DEVICE TAPER, BUFFER & TANGENT SPACING DISTANCES PER POSTED SPEED LIMIT ALL AMERICAN BARRICADES, CORP. 2300 SW 41ST AVENUE FT. LAUDERDALE, FL 33317 1-888-4 SAFETY (888-472-3389) www.barricades.com / mail: harold@barricades.com

Symbols
 ■ CONES
 ↓ RUNNERS ROUTE
 ★ Traffic Control Officer
 ○ End of Route
 ● Start of Route
 ← Lane Identification + Direction of Traffic
 ↓ TRAFFIC

SPEED LIMIT
30
 UNLESS OTHERWISE POSTED

PROJECT LOCATION	COMPANY NAME
241 S Fort Lauderdale Beach Blvd, Fort Lauderdale, FL 33316	WildSide Online Inc / Florida Barricades

DATE: 10/22/2025	TCP DESIGNER: Phillip Renje Jr	ATSSA #: 619944
PROJECT NO.		
13.1 Fort Lauderdale 2025		
ROAD NO. / COORDINATES	COUNTY	SHEET NO.
26.11943740612556, -80.10475117119958	Broward	
		2



FDOT
 619944
 Has Completed a FDOT Approved Temporary Traffic Control Advance Course
 Training Provider: Access Safety Compliance Training
 17401 SW Business Rd., Fort St. Louis, FL 34807
 (904) 881-8813
 www.invarion.com

REVISIONS			Project Notes
No.	BY	DATE	
			REFER TO 102-SERIES TABLES FOR DEVICE TAPER, BUFFER & TANGENT SPACING DISTANCES PER POSTED SPEED LIMIT ALL AMERICAN BARRICADES, CORP. 2300 SW 41ST AVENUE FT. LAUDERDALE, FL 33317 1-888-4 SAFETY (888-472-3389) www.barricades.com / mail:harold@barricades.com

Symbols
 ■ CONES
 ↓ RUNNERS ROUTE
 ★ Traffic Control Officer
 ○ End of Route
 ● Start of Route
 — Lane Identification + Direction of Traffic
 ↓ TRAFFIC

SPEED LIMIT 30
 UNLESS OTHERWISE POSTED

PROJECT LOCATION
 241 S Fort Lauderdale Beach Blvd, Fort Lauderdale, FL 33316

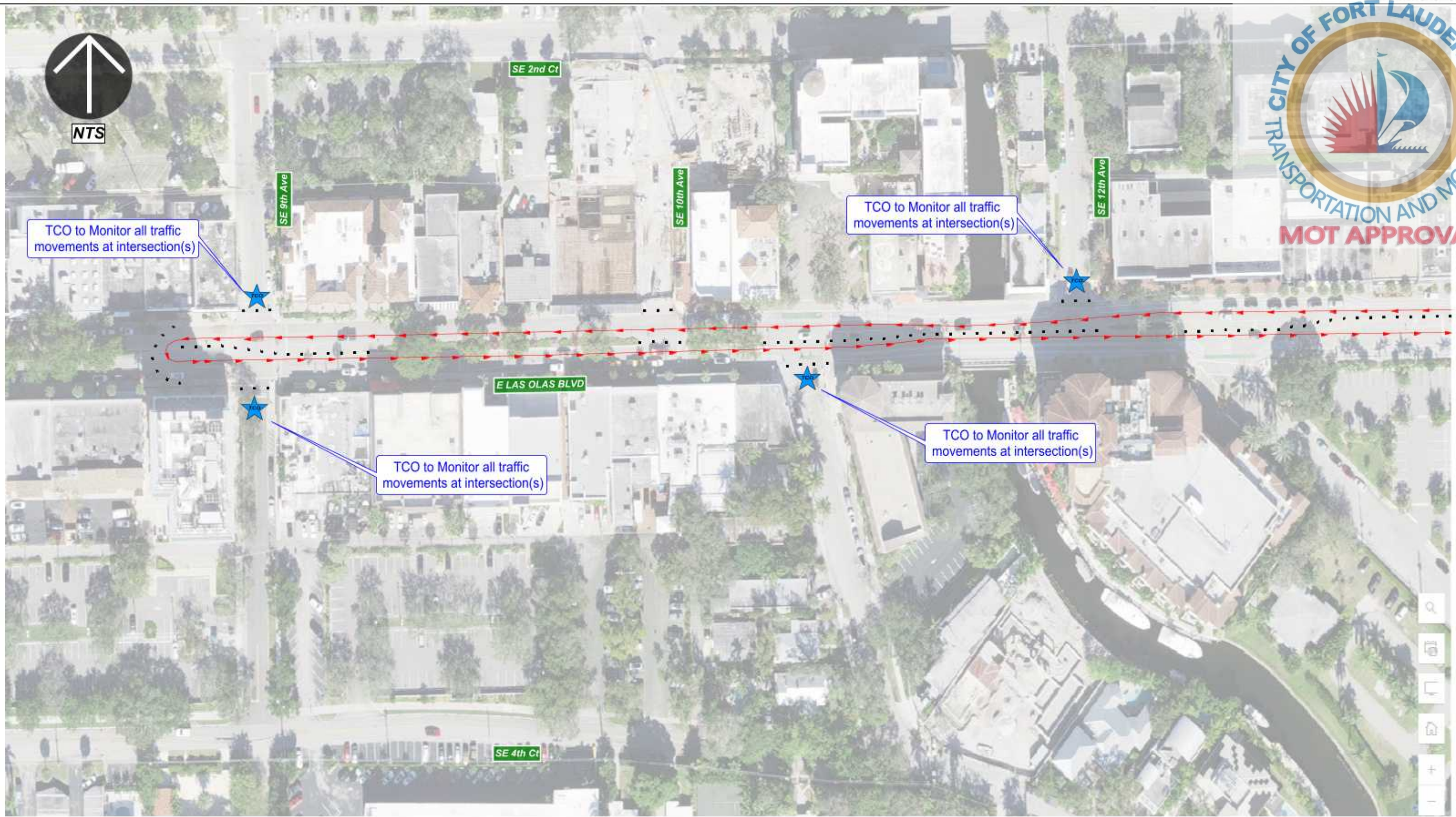
COMPANY NAME
 WildSide Online Inc / Florida Barricades

DATE: 10/22/2025 TCP DESIGNER: Phillip Renje Jr ATSSA #: 619944

PROJECT NO. 13.1 Fort Lauderdale 2025		SHEET NO. 4
ROAD NO. / COORDINATES 26.11943740612556, -80.10475117119958	COUNTY Broward	



NTS



FDOT
 Official Certified
 619944
 Has Completed a FDOT Approved Temporary Traffic Control Advanced Course
 Training Provider: Access Safety Compliance Training
 17400 SW Business Ln
 Fort Lauderdale, FL 33407
 (954) 550-4813
 www.invarion.com

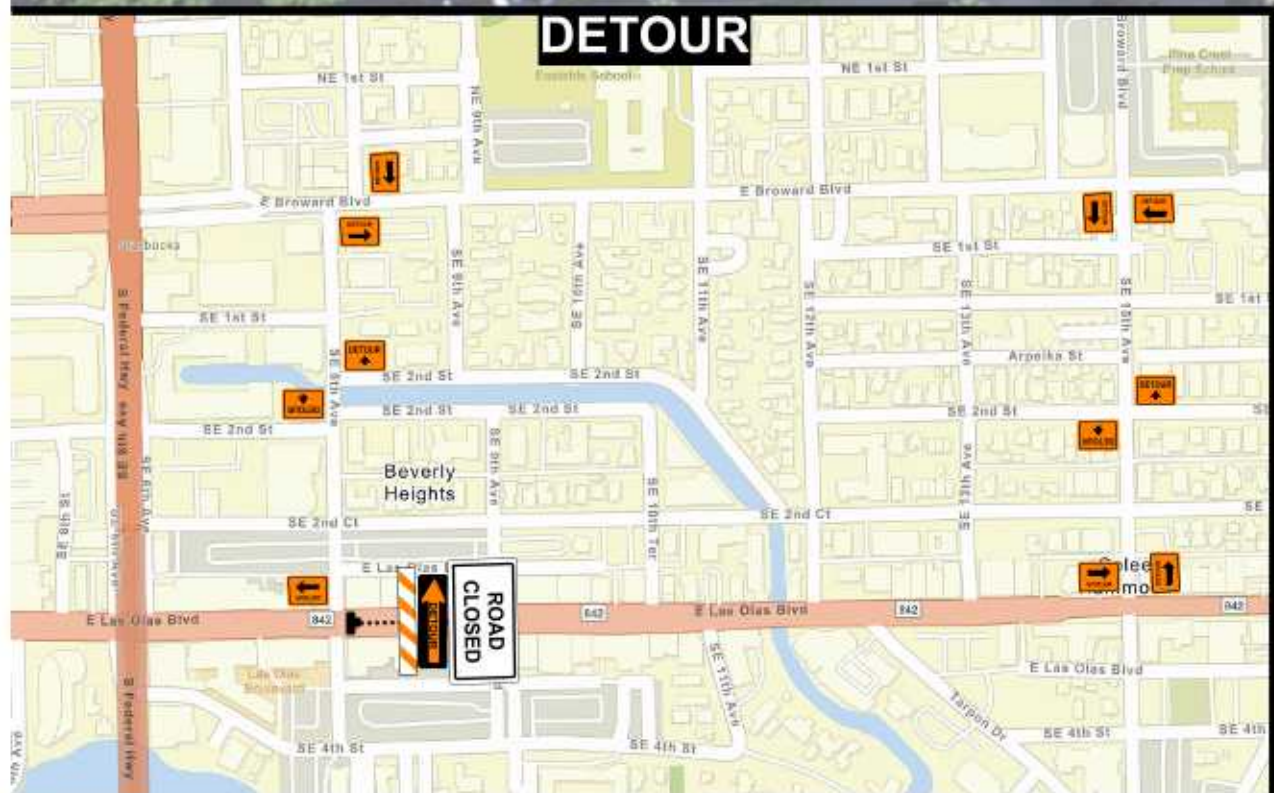
REVISIONS			Project Notes
No.	BY	DATE	
			REFER TO 102-SERIES TABLES FOR DEVICE TAPER, BUFFER & TANGENT SPACING DISTANCES PER POSTED SPEED LIMIT ALL AMERICAN BARRICADES, CORP. 2300 SW 41ST AVENUE FT. LAUDERDALE, FL 33317 1-888-4 SAFETY (888-472-3389) www.barricades.com / mail:harold@barricades.com

Symbols
 ■ CONES
 ↓ RUNNERS ROUTE
 ★ Traffic Control Officer
 ○ End of Route
 ● Start of Route
 — Lane Identification + Direction of Traffic
 ↓ TRAFFIC

SPEED LIMIT
30
 UNLESS OTHERWISE POSTED

PROJECT LOCATION 241 S Fort Lauderdale Beach Blvd, Fort Lauderdale, FL 33316	COMPANY NAME WildSide Online Inc / Florida Barricades
--	---

DATE: 10/22/2025	TCP DESIGNER: Phillip Renje Jr ATSSA #: 619944
PROJECT NO. 13.1 Fort Lauderdale 2025	
ROAD NO. / COORDINATES 26.11943740612556 -80.10475117119958	COUNTY Broward
SHEET NO. 5	



<p>FOOT 619944</p>	<p>REVISIONS</p> <table border="1"> <thead> <tr> <th>No.</th> <th>BY</th> <th>DESCRIPTION</th> <th>DATE</th> </tr> </thead> <tbody> <tr> <td> </td> <td> </td> <td> </td> <td> </td> </tr> </tbody> </table>		No.	BY	DESCRIPTION	DATE					<p>Project Notes</p> <p>REFER TO 102-SERIES TABLES FOR DEVICE TAPER, BUFFER & TANGENT SPACING DISTANCES PER POSTED SPEED LIMIT</p>	<p>ALL AMERICAN BARRICADES, CORP. 2300 SW 41ST AVENUE FT. LAUDERDALE, FL 33317 1-888-4 SAFETY (888-472-3389) www.barricades.com / mail:harold@barricades.com</p>	<p>PROJECT LOCATION</p> <p>241 S Fort Lauderdale Beach Blvd, Fort Lauderdale, FL 33316</p>	<p>COMPANY NAME</p> <p>WildSide Online Inc / Florida Barricades</p>	<p>DATE: 10/22/2025 TCP DESIGNER: Phillip Renje Jr ATSSA #: 619944</p>	<p>SHEET NO.</p> <p>6</p>
	No.	BY	DESCRIPTION	DATE												
<p>UNLESS OTHERWISE POSTED</p> <p>SPEED LIMIT 30</p>	<p>ROAD NO. / COORDINATES</p> <p>26.11943740612556, -80.10475117119958</p>	<p>COUNTY</p> <p>Broward</p>														

- Symbols**
- CONES
 - RUNNER'S ROUTE
 - Traffic Control Officer
 - End of Route
 - Start of Route
 - Lane Identification + Direction of Traffic
 - TRAFFIC





FDOT
 Official Certified
 Certificate: 619944
 Has Completed a FDOT Approved Temporary Traffic Control Advanced Course
 Issued: 01/16/2024
 Expires: 01/16/2028
 Issued to: [Name]
 Training Provider: [Name]
 Access Safety Compliance Training
 17402 SW Business Ln
 Fort St. Louis, FL 34807
 (904) 551-0041
 www.invarion.com

REVISIONS			Project Notes
No.	BY	DESCRIPTION	
			* REFER TO 102-SERIES TABLES FOR DEVICE TAPER, BUFFER & TANGENT SPACING DISTANCES PER POSTED SPEED LIMIT ALL AMERICAN BARRICADES, CORP. 2300 SW 41ST AVENUE FT. LAUDERDALE, FL 33317 1-888-4 SAFETY (888-472-3389) www.barricades.com /mail:harold@barricades.com

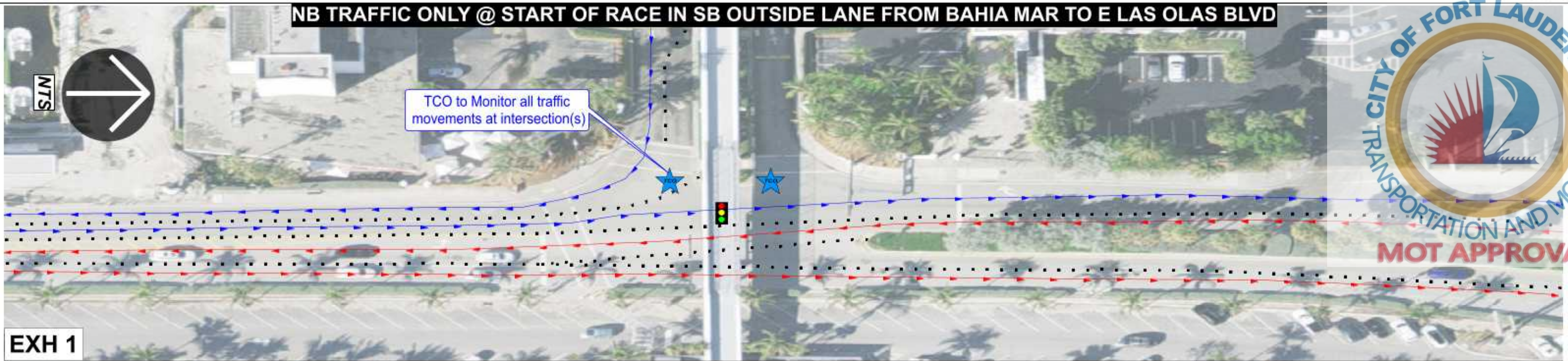
Symbols
 ■ CONES
 ↓ RUNNER'S ROUTE
 ★ Traffic Control Officer
 ○ End of Route
 ● Start of Route
 ← Lane Identification → Direction of Traffic
 ↓ TRAFFIC

SPEED LIMIT
30
 UNLESS OTHERWISE POSTED

PROJECT LOCATION	COMPANY NAME
241 S Fort Lauderdale Beach Blvd, Fort Lauderdale, FL 33316	WildSide Online Inc / Florida Barricades

DATE: 10/22/2025	TCP DESIGNER: Phillip Renje Jr	ATSSA #: 619944
PROJECT NO.		SHEET NO.
13.1 Fort Lauderdale 2025		7
ROAD NO. / COORDINATES	COUNTY	
26.11943740612556, -80.10475117119958	Broward	

NB TRAFFIC ONLY @ START OF RACE IN SB OUTSIDE LANE FROM BAHIA MAR TO E LAS OLAS BLVD



EXH 1

COUNTER FLOW SETUP AFTER LAST RUNNER CLEARS BAHIA MAR INTERSECTION



EXH 2

<p>FDOT 619944 Date: 10/16/2024 Revised: 10/16/2024 Revised: 10/16/2024</p>	<p>Has Completed a FDOT Approved Temporary Traffic Control Advance Notice</p>		<p>Project Notes</p> <p>REFER TO 102-SERIES TABLES FOR DEVICE TAPER, BUFFER & TANGENT SPACING DISTANCES PER POSTED SPEED LIMIT</p>	<p>ALL AMERICAN BARRICADES, CORP. 2300 SW 41ST AVENUE FT. LAUDERDALE, FL 33317 1-888-4 SAFETY (888-472-3389) www.barricades.com / mail:harold@barricades.com</p>	<p>PROJECT LOCATION</p> <p>241 S Fort Lauderdale Beach Blvd, Fort Lauderdale, FL 33316</p>	<p>COMPANY NAME</p> <p>WildSide Online Inc / Florida Barricades</p>	<p>DATE: 10/22/2025 TCP DESIGNER: Phillip Renje Jr ATSSA #: 619944</p>		<p>SHEET NO.</p> <p>8</p>			
	<p>REVISIONS</p> <table border="1"> <thead> <tr> <th>No.</th> <th>BY</th> <th>DESCRIPTION</th> <th>DATE</th> </tr> </thead> <tbody> <tr> <td> </td> <td> </td> <td> </td> <td> </td> </tr> </tbody> </table>	No.					BY	DESCRIPTION		DATE		
No.	BY	DESCRIPTION	DATE									

FDOT
619944
Date: 10/16/2024
Revised: 10/16/2024
Revised: 10/16/2024

No.	BY	DESCRIPTION	DATE

Project Notes

REFER TO 102-SERIES TABLES FOR DEVICE TAPER, BUFFER & TANGENT SPACING DISTANCES PER POSTED SPEED LIMIT

ALL AMERICAN BARRICADES, CORP.
2300 SW 41ST AVENUE
FT. LAUDERDALE, FL 33317
1-888-4 SAFETY (888-472-3389)
www.barricades.com / mail:harold@barricades.com

PROJECT LOCATION

241 S Fort Lauderdale Beach Blvd, Fort Lauderdale, FL 33316

COMPANY NAME

WildSide Online Inc / Florida Barricades

DATE: 10/22/2025
TCP DESIGNER: Phillip Renje Jr
ATSSA #: 619944

PROJECT NO.

13.1 Fort Lauderdale 2025

ROAD NO. / COORDINATES

26.11943740612556, -80.10475117119958

COUNTY

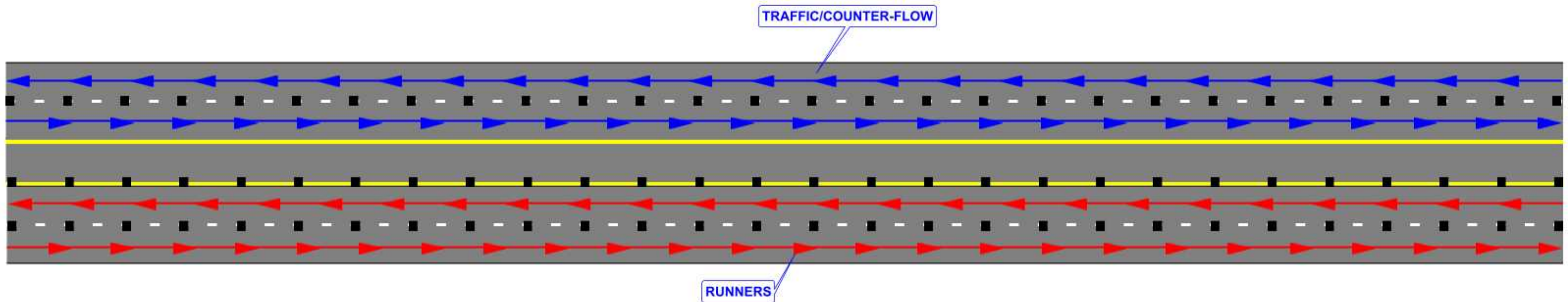
Broward

SPEED LIMIT

30
UNLESS OTHERWISE POSTED

Symbols

- CONES
- RUNNER'S ROUTE
- Traffic Control Officer
- End of Route
- Start of Route
- Lane Identification + Direction of Traffic
- TRAFFIC



FDOT
 619944
 Has Completed a FDOT Approved Temporary Traffic Control Advance Course.
 Training Provider: Access Safety Compliance Training
 17401 SW 89th Ave, Fort Lauderdale, FL 33307
 (954) 551-0040

REVISIONS			Project Notes
No.	BY	DATE	
			REFER TO 102-SERIES TABLES FOR DEVICE TAPER, BUFFER & TANGENT SPACING DISTANCES PER POSTED SPEED LIMIT ALL AMERICAN BARRICADES, CORP. 2300 SW 41ST AVENUE FT. LAUDERDALE, FL 33317 1-888-4 SAFETY (888-472-3389) www.barricades.com / mail:harold@barricades.com

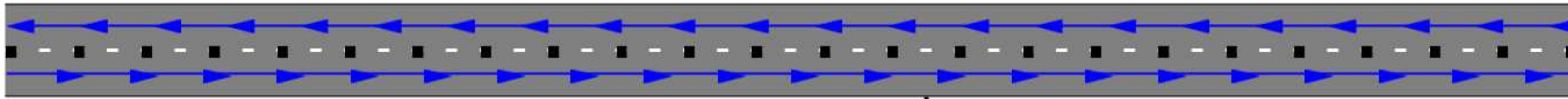
Symbols

- CONES
- RUNNERS ROUTE
- Traffic Control Officer
- End of Route
- Start of Route
- Lane Identification + Direction of Traffic
- TRAFFIC

SPEED LIMIT 30
 UNLESS OTHERWISE POSTED

PROJECT LOCATION 241 S Fort Lauderdale Beach Blvd, Fort Lauderdale, FL 33316		COMPANY NAME WildSide Online Inc / Florida Barricades		DATE: 10/22/2025 TCP DESIGNER: Phillip Renje Jr ATSSA #: 619944 PROJECT NO. 13.1 Fort Lauderdale 2025		SHEET NO. 9
ROAD NO. / COORDINATES 26.11943740612556, -80.10475117119958		COUNTY Broward				

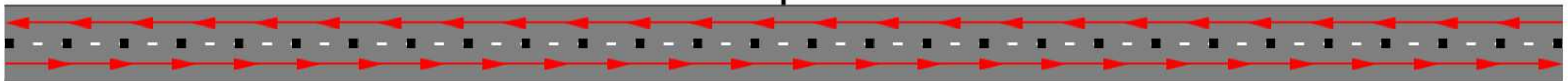
Counterflow Seabreeze Blvd



MOT APPROVAL



Runners Route on A1A N Fort Lauderdale Beach Blvd



FDOT
 619944
 Has Completed a FDOT Approved Temporary Traffic Control Advance Course
 Training Provider: Access Safety Compliance Training
 1740 SW 85th Ave
 Fort Lauderdale, FL 33317
 (954) 581-0041
 www.invarion.com

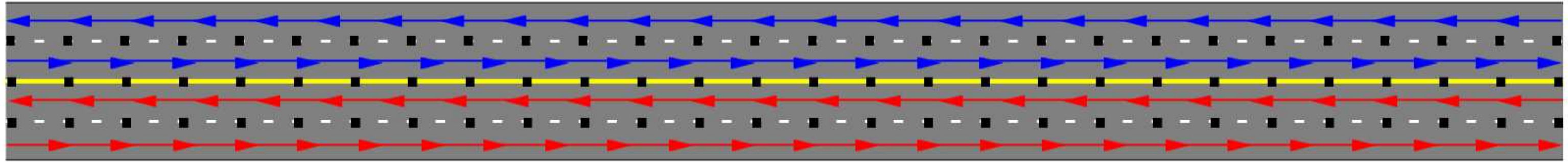
REVISIONS			Project Notes
No.	BY	DATE	
			REFER TO 102-SERIES TABLES FOR DEVICE TAPER, BUFFER & TANGENT SPACING DISTANCES PER POSTED SPEED LIMIT ALL AMERICAN BARRICADES, CORP. 2300 SW 41ST AVENUE FT. LAUDERDALE, FL 33317 1-888-4 SAFETY (888-472-3389) www.barricades.com / mail:harold@barricades.com

Symbols
 ■ CONES
 ↓ RUNNERS ROUTE
 ★ Traffic Control Officer
 ○ End of Route
 ● Start of Route
 — Lane Identification + Direction of Traffic
 ↓ TRAFFIC

SPEED LIMIT 30
 UNLESS OTHERWISE POSTED

PROJECT LOCATION	COMPANY NAME
241 S Fort Lauderdale Beach Blvd, Fort Lauderdale, FL 33316	WildSide Online Inc / Florida Barricades

DATE: 10/22/2025	TCP DESIGNER: Phillip Renje Jr	ATSSA #: 619944
PROJECT NO. 13.1 Fort Lauderdale 2025		
ROAD NO. / COORDINATES	COUNTY	SHEET NO.
26.11943740612556, -80.10475117119958	Broward	11

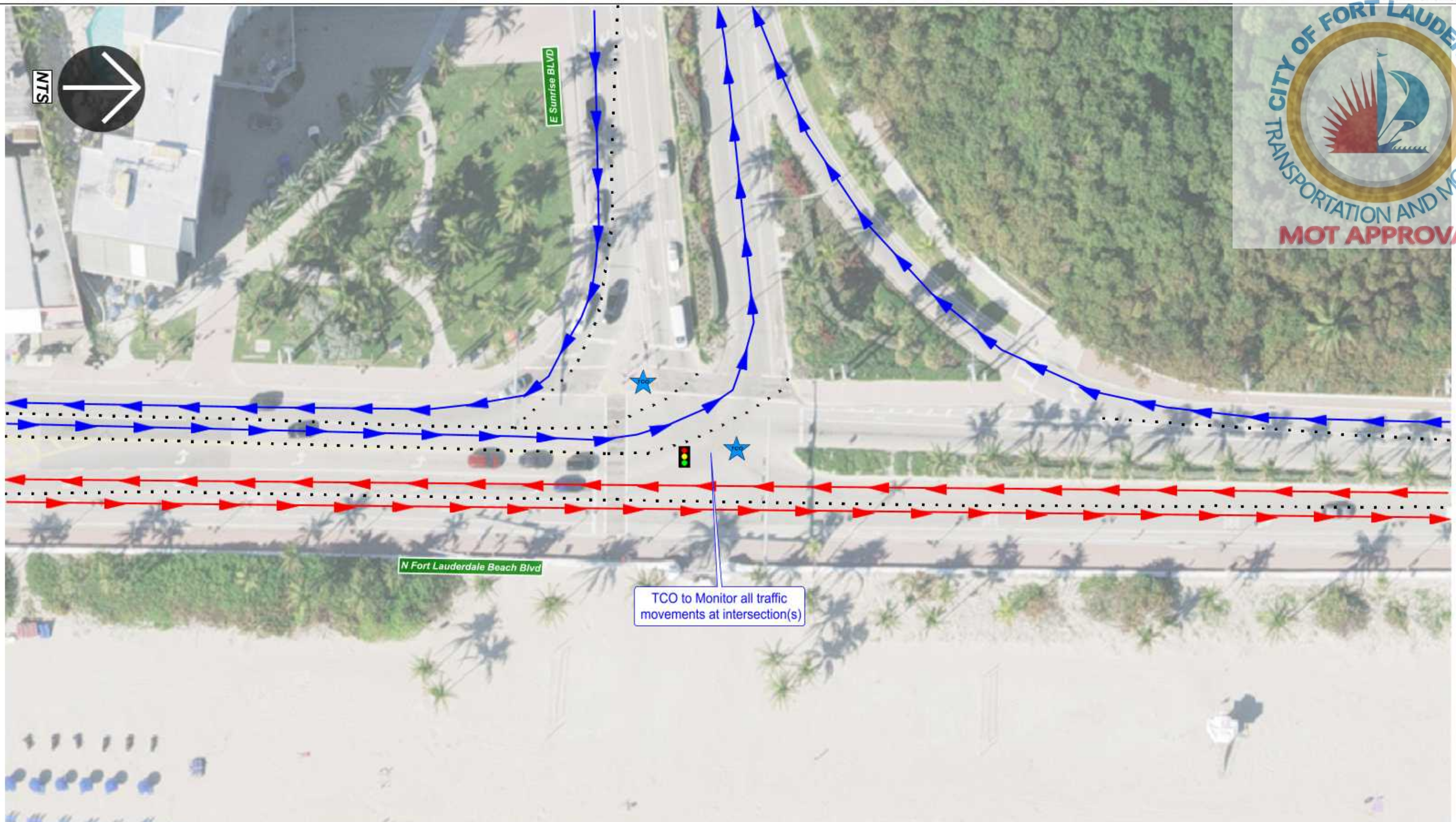


CONES ON DOUBLE YELLOW TO SPLIT ROUTE AND COUNTER FLOW

<p>FDOT 619944 Date: 10/22/2025 Revised: 10/22/2025 Version: 1</p>	<p>Apical Cones</p> <p>Has Completed a FDOT Approved Temporary Traffic Control Advanced Course</p> <p>Training Provider: Access Safety Compliance Training 17400 SW 38th Ave Fort Lauderdale, FL 33407 (954) 551-0041 www.access-safety.com</p>		<p>Project Notes</p> <p>REFER TO 102-SERIES TABLES FOR DEVICE TAPER, BUFFER & TANGENT SPACING DISTANCES PER POSTED SPEED LIMIT</p>	<p>ALL AMERICAN BARRICADES, CORP. 2300 SW 41ST AVENUE FT. LAUDERDALE, FL 33317 1-888-4 SAFETY (888-472-3389) www.barricades.com / mail: harold@barricades.com</p>	<p>PROJECT LOCATION</p> <p>241 S Fort Lauderdale Beach Blvd, Fort Lauderdale, FL 33316</p>	<p>COMPANY NAME</p> <p>WildSide Online Inc / Florida Barricades</p>	<p>DATE: 10/22/2025 TCP DESIGNER: Phillip Renje Jr ATSSA #: 619944</p>		<p>SHEET NO.</p> <p>12</p>								
	<p>REVISIONS</p> <table border="1"> <thead> <tr> <th>No.</th> <th>BY</th> <th>DESCRIPTION</th> <th>DATE</th> </tr> </thead> <tbody> <tr> <td> </td> <td> </td> <td> </td> <td> </td> </tr> </tbody> </table>						No.	BY		DESCRIPTION	DATE					<p>PROJECT NO.</p> <p>13.1 Fort Lauderdale 2025</p>	
	No.	BY					DESCRIPTION	DATE									
<p>ROAD NO. / COORDINATES</p> <p>26.11943740612556, -80.10475117119958</p>		<p>COUNTY</p> <p>Broward</p>															

- Symbols**
- CONES
 - ↓ RUNNER'S ROUTE
 - ★ Traffic Control Officer
 - End of Route
 - Start of Route
 - Lane Identification + Direction of Traffic
 - ↓ TRAFFIC

SPEED LIMIT
30
UNLESS OTHERWISE POSTED



TCO to Monitor all traffic movements at intersection(s)

FDOT *Apical Contract*

Contract: 619944
 Date: 10/16/2024
 Order: 17/10/2024
 Version: 1

Has Completed a FDOT Approved Temporary Traffic Control Advanced Course
 Training Provider: Access Safety Compliance Training
 17401 SW Business Ln
 Fort St. Louis, FL 34807
 Ph: 813-888-8113
 info@access.com

REVISIONS			Project Notes
No.	BY	DATE	
			* REFER TO 102-SERIES TABLES FOR DEVICE TAPER, BUFFER & TANGENT SPACING DISTANCES PER POSTED SPEED LIMIT ALL AMERICAN BARRICADES, CORP. 2300 SW 41ST AVENUE FT. LAUDERDALE, FL 33317 1-888-4 SAFETY (888-472-3389) www.barricades.com / mail:harold@barricades.com

Symbols

- CONES
- ▼ RUNNER'S ROUTE
- ★ Traffic Control Officer
- End of Route
- Start of Route
- Lane Identification + Direction of Traffic
- ▼ TRAFFIC

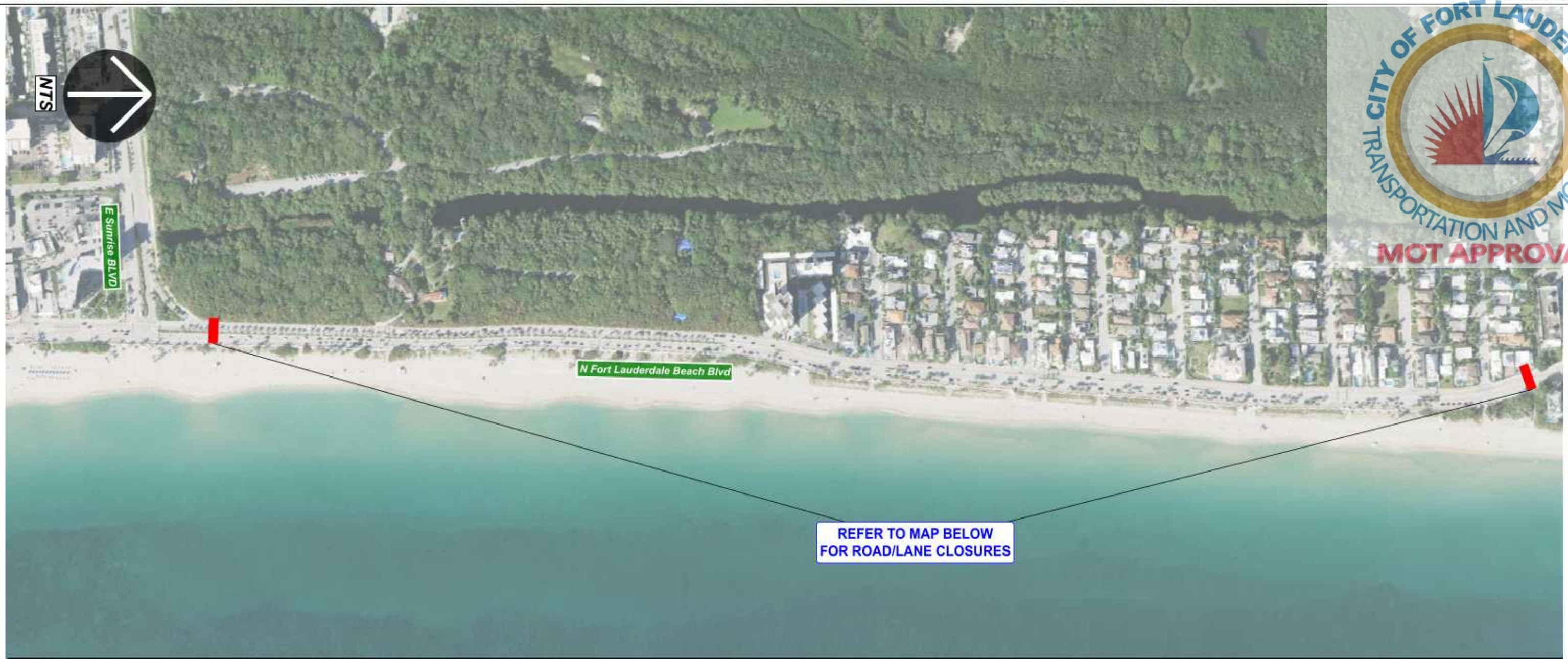
SPEED LIMIT 30
 UNLESS OTHERWISE POSTED

PROJECT LOCATION: 241 S Fort Lauderdale Beach Blvd, Fort Lauderdale, FL 33316

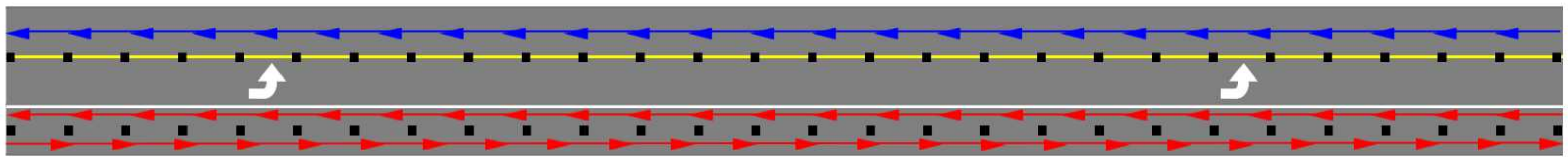
COMPANY NAME: WildSide Online Inc / Florida Barricades

DATE: 10/22/2025 TCP DESIGNER: Phillip Renje Jr ATSSA #: 619944

PROJECT NO. 13.1 Fort Lauderdale 2025		SHEET NO. 13
ROAD NO. / COORDINATES 26.11943740612556, -80.10475117119958	COUNTY Broward	



REFER TO MAP BELOW FOR ROAD/LANE CLOSURES



FDOT
 619944
 Was Completed a FDOT Approved Temporary Traffic Control Advance Course.
 Training Provider: Access Safety Compliance Training
 17401 SW Business Rd.
 Fort Lauderdale, FL 33407
 (954) 551-0041
 www.access-safety.com

REVISIONS			Project Notes
No.	BY	DATE	
			* REFER TO 102-SERIES TABLES FOR DEVICE TAPER, BUFFER & TANGENT SPACING DISTANCES PER POSTED SPEED LIMIT ALL AMERICAN BARRICADES, CORP. 2300 SW 41ST AVENUE FT. LAUDERDALE, FL 33317 1-888-4 SAFETY (888-472-3389) www.barricades.com / mail:harold@barricades.com

Symbols
 ■ CONES
 ↓ RUNNERS ROUTE
 ★ Traffic Control Officer
 ○ End of Route
 ● Start of Route
 — Lane Identification + Direction of Traffic
 ↓ TRAFFIC

SPEED LIMIT 30
 UNLESS OTHERWISE POSTED

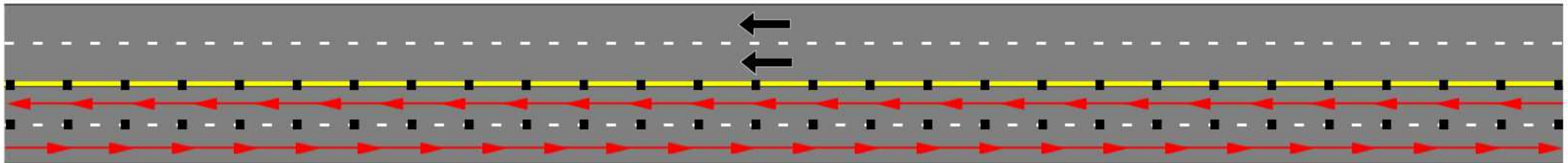
PROJECT LOCATION: 241 S Fort Lauderdale Beach Blvd, Fort Lauderdale, FL 33316
 COMPANY NAME: WildSide Online Inc / Florida Barricades

DATE: 10/22/2025 TCP DESIGNER: Phillip Renje Jr ATSSA #: 619944

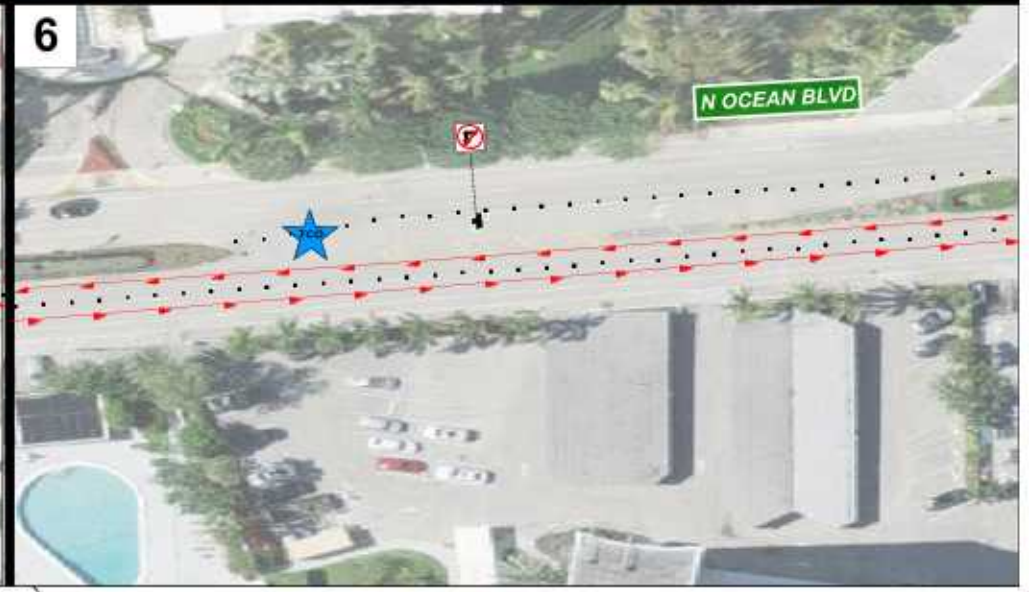
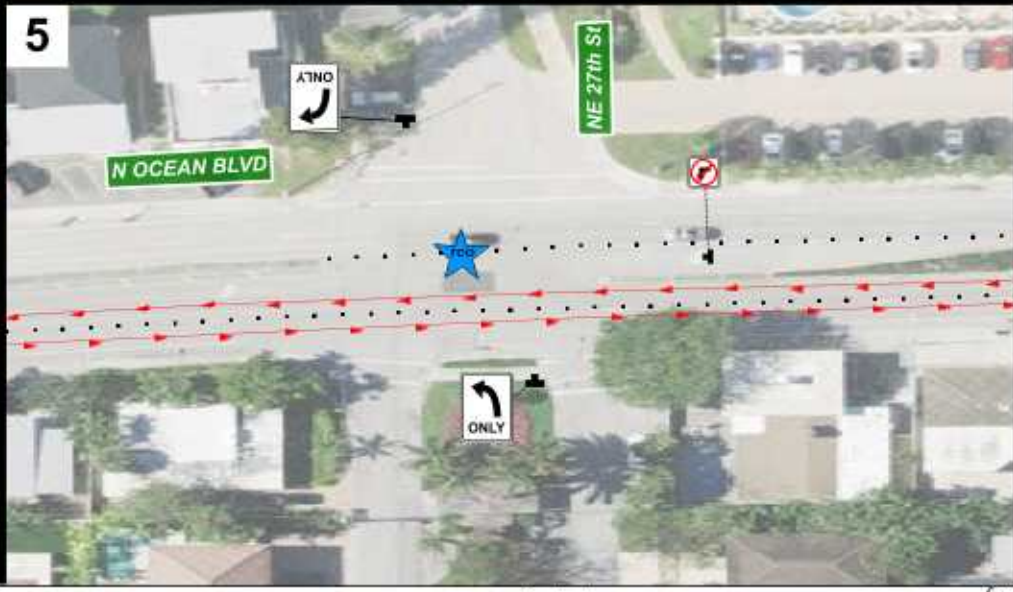
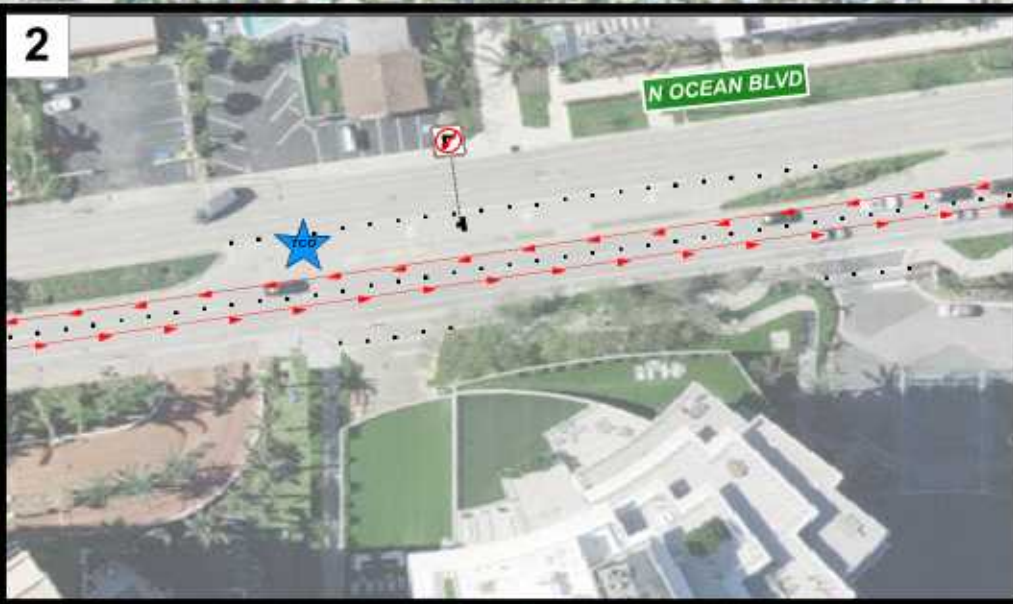
PROJECT NO. 13.1 Fort Lauderdale 2025		SHEET NO. 15
ROAD NO. / COORDINATES 26.11943740612556, -80.10475117119958	COUNTY Broward	



NO LANE CLOSURES ON SOUTH BOUND LANES. TRAFFIC TO FLOW NORMALLY



<p>619944</p> <p>10/16/2024</p> <p>10/17/2024</p> <p>10/17/2024</p>	<p>Was Completed a FDOT Approved Temporary Traffic Control Advance Course.</p> <p>Training Provider: Access Safety Compliance Training</p> <p>17401 SW Business Rd, Fort Lauderdale, FL 33407</p> <p>PH: 561-550-4813</p> <p>Ready to Go Certificate at www.invarion.com</p>		<p>Project Notes</p> <p>REFER TO 102-SERIES TABLES FOR DEVICE TAPER, BUFFER & TANGENT SPACING DISTANCES PER POSTED SPEED LIMIT</p>		<p>ALL AMERICAN BARRICADES, CORP.</p> <p>2300 SW 41ST AVENUE</p> <p>FT. LAUDERDALE, FL 33317</p> <p>1-888-4 SAFETY (888-472-3389)</p> <p>www.barricades.com / mail: harold@barricades.com</p>		<p>PROJECT LOCATION</p> <p>241 S Fort Lauderdale Beach Blvd, Fort Lauderdale, FL 33316</p>		<p>COMPANY NAME</p> <p>WildSide Online Inc / Florida Barricades</p>		<p>DATE: 10/22/2025 TCP DESIGNER: Phillip Renje Jr ATSSA #: 619944</p> <p>PROJECT NO.</p> <p>13.1 Fort Lauderdale 2025</p>		<p>SHEET NO.</p> <p>16</p>								
	<p>REVISIONS</p> <table border="1"> <thead> <tr> <th>No.</th> <th>BY</th> <th>DESCRIPTION</th> <th>DATE</th> </tr> </thead> <tbody> <tr> <td> </td> <td> </td> <td> </td> <td> </td> </tr> </tbody> </table>		No.	BY	DESCRIPTION	DATE					<p>Symbols</p> <ul style="list-style-type: none"> CONES RUNNER'S ROUTE Traffic Control Officer End of Route Start of Route Lane Identification + Direction of Traffic TRAFFIC 			<p>SPEED LIMIT</p> <p>30</p> <p>UNLESS OTHERWISE POSTED</p>		<table border="1"> <thead> <tr> <th>ROAD NO. / COORDINATES</th> <th>COUNTY</th> </tr> </thead> <tbody> <tr> <td>26.11943740612556, -80.10475117119958</td> <td>Broward</td> </tr> </tbody> </table>		ROAD NO. / COORDINATES	COUNTY	26.11943740612556, -80.10475117119958	Broward
	No.	BY	DESCRIPTION	DATE																	
ROAD NO. / COORDINATES	COUNTY																				
26.11943740612556, -80.10475117119958	Broward																				
<p>FDOT</p>		<p>Project Notes</p>		<p>PROJECT LOCATION</p>		<p>COMPANY NAME</p>		<p>DATE: 10/22/2025 TCP DESIGNER: Phillip Renje Jr ATSSA #: 619944</p>													



FDOT
 619944
 Has Completed a FDOT Approved Temporary Traffic Control Advance Notice.
 Training Provider: Access Safety Compliance Training
 17401 SW Business Rd, Fort Lauderdale, FL 33407
 (954) 580-4813
 www.invarion.com

REVISIONS			Project Notes
No.	BY	DATE	
			REFER TO 102-SERIES TABLES FOR DEVICE TAPER, BUFFER & TANGENT SPACING DISTANCES PER POSTED SPEED LIMIT

ALL AMERICAN BARRICADES, CORP.
 2300 SW 41ST AVENUE
 FT. LAUDERDALE, FL 33317
 1-888-4 SAFETY (888-472-3389)
 www.barricades.com / mail:harold@barricades.com

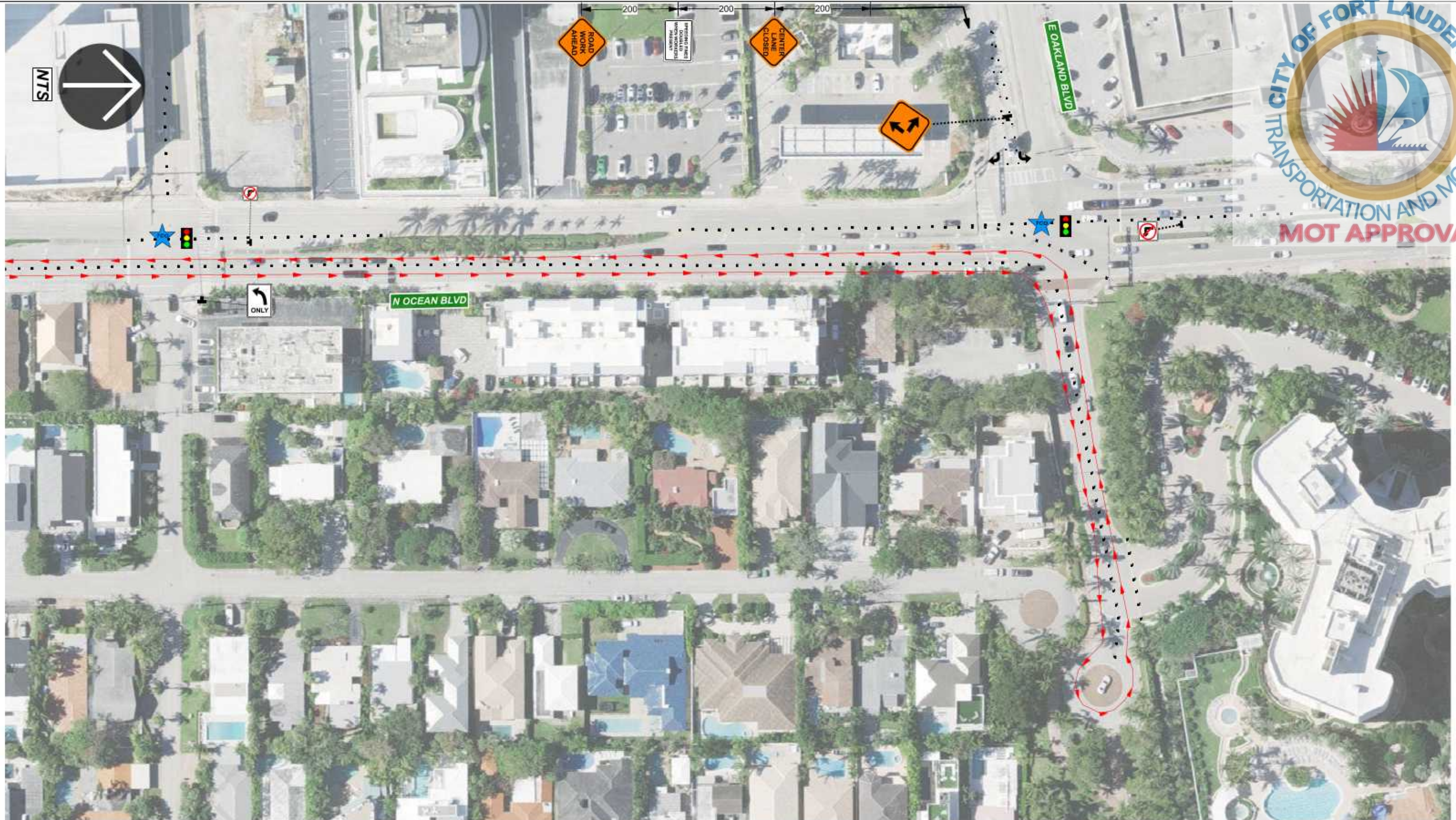
Symbols
 CONES
 RUNNER'S ROUTE
 Traffic Control Officer
 End of Route
 Start of Route
 Lane Identification + Direction of Traffic
 TRAFFIC
SPEED LIMIT 30
 UNLESS OTHERWISE POSTED

PROJECT LOCATION
 241 S Fort Lauderdale Beach Blvd, Fort Lauderdale, FL 33316

COMPANY NAME
 WildSide Online Inc / Florida Barricades

DATE: 10/22/2025 TCP DESIGNER: Phillip Renje Jr ATSSA #: 619944

PROJECT NO.		SHEET NO.
13.1 Fort Lauderdale 2025		
ROAD NO. / COORDINATES	COUNTY	
26.11943740612556, -80.10475117119958	Broward	



FDOT
 Aerial Photos
 Certificate: 619944
 Has Completed a FDOT Approved Temporary Traffic Control Advance Notice
 Issue: 01/16/2024
 Expires: 01/16/2025
 Version: 1
 Training Provider: Access Safety Compliance Training
 17400 SW 38th St
 Fort St. Louis, FL 34947
 (813) 551-0041
 info@access.com

REVISIONS			Project Notes
No.	BY	DATE	
			* REFER TO 102-SERIES TABLES FOR DEVICE TAPER, BUFFER & TANGENT SPACING DISTANCES PER POSTED SPEED LIMIT ALL AMERICAN BARRICADES, CORP. 2300 SW 41ST AVENUE FT. LAUDERDALE, FL 33317 1-888-4 SAFETY (888-472-3389) www.barricades.com / mail:harold@barricades.com

Symbols
 ■ CONES
 ↓ RUNNER'S ROUTE
 ★ Traffic Control Officer
 ○ End of Route
 ● Start of Route
 ← Lane Identification + Direction of Traffic
 ↓ TRAFFIC


SPEED LIMIT
30
 UNLESS OTHERWISE POSTED

PROJECT LOCATION
 241 S Fort Lauderdale Beach Blvd, Fort Lauderdale, FL 33316

COMPANY NAME
 WildSide Online Inc / Florida Barricades

DATE: 10/22/2025 TCP DESIGNER: Phillip Renje Jr ATSSA #: 619944

PROJECT NO.		SHEET NO.
13.1 Fort Lauderdale 2025		
ROAD NO. / COORDINATES	COUNTY	
26.11943740612556, -80.10475117119958	Broward	

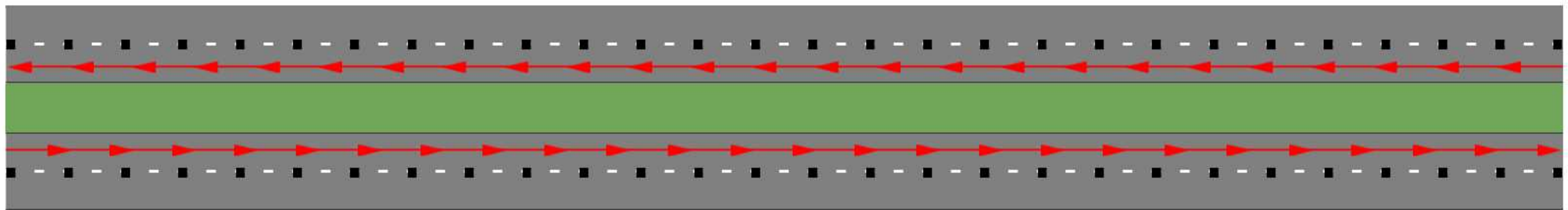


MOT APPROVAL

INSIDE LANES CLOSED FOR RUNNERS FROM DWIGHT L ROGERS MEMORIAL CAUSEWAY TO 15TH AVE WHERE THE ROAD SHIFTS TO 1 LANE



E LAS OLAS BLVD RUNNERS PATH



FDOT
 619944
 Was Completed a FDOT Approved Temporary Traffic Control Advance Course.
 Training Provider: Access Safety Compliance Training
 17401 SW Business Rd, Fort Lauderdale, FL 33407
 (954) 551-0040

REVISIONS			Project Notes
No.	BY	DATE	
			* REFER TO 102-SERIES TABLES FOR DEVICE TAPER, BUFFER & TANGENT SPACING DISTANCES PER POSTED SPEED LIMIT ALL AMERICAN BARRICADES, CORP. 2300 SW 41ST AVENUE FT. LAUDERDALE, FL 33317 1-888-4 SAFETY (888-472-3389) www.barricades.com / mail:harold@barricades.com

Symbols
 ■ CONES
 ↓ RUNNERS ROUTE
 ★ Traffic Control Officer
 ○ End of Route
 ● Start of Route
 ← Lane Modification + Direction of Traffic
 ↓ TRAFFIC


SPEED LIMIT 30
 UNLESS OTHERWISE POSTED

PROJECT LOCATION
 241 S Fort Lauderdale Beach Blvd, Fort Lauderdale, FL 33316

COMPANY NAME
 WildSide Online Inc / Florida Barricades

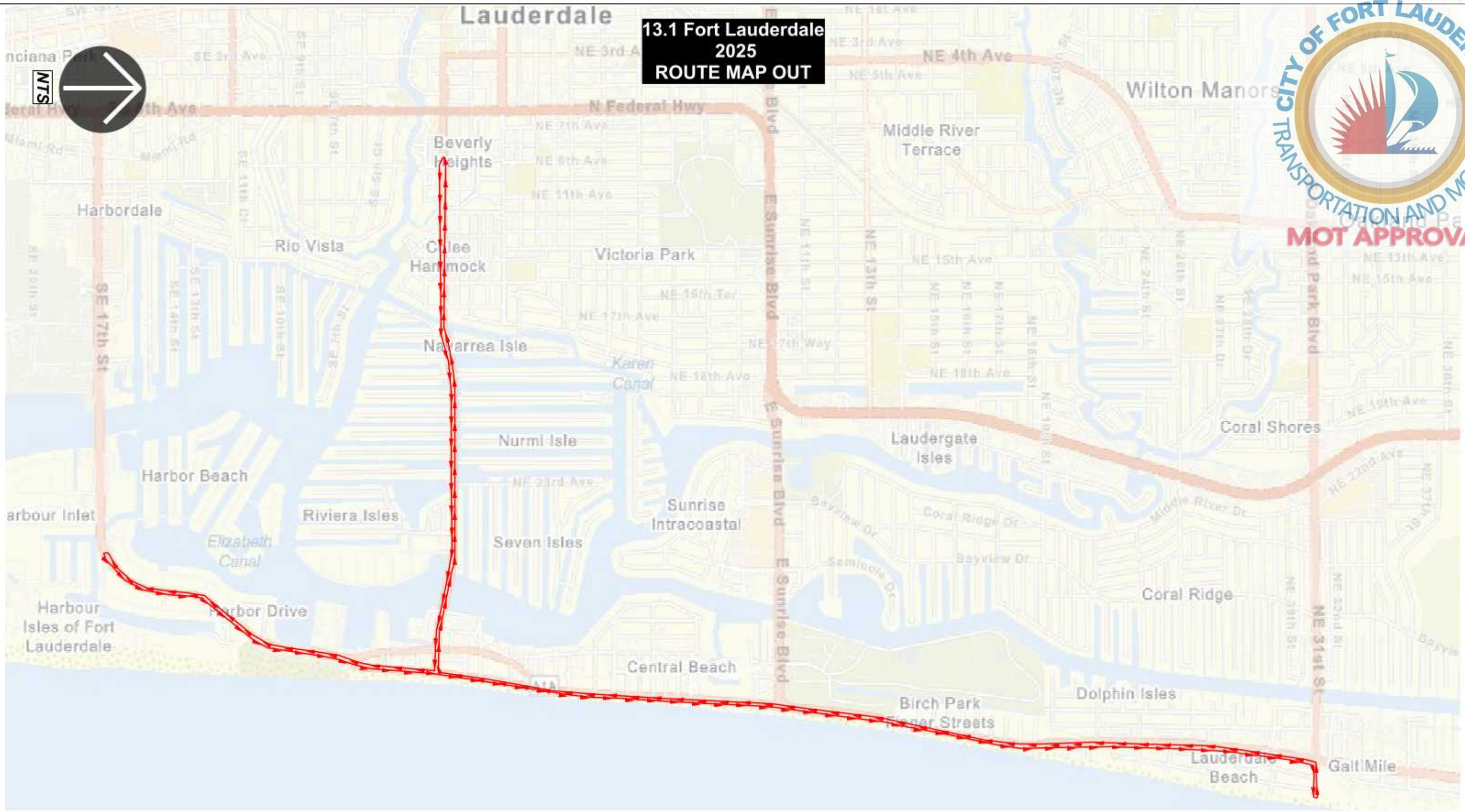
DATE: 10/22/2025 TCP DESIGNER: Phillip Renje Jr ATSSA #: 619944

PROJECT NO. 13.1 Fort Lauderdale 2025		SHEET NO. 3
ROAD NO. / COORDINATES 26.11943740612556, -80.10475117119958	COUNTY Broward	



MOT APPROVAL

**13.1 Fort Lauderdale
2025
ROUTE MAP OUT**



FDOT
 619944
 Has Completed a FDOT Approved Temporary Traffic Control Advanced Course
 Training Provider: Access Safety Compliance Training
 1740 SW 85th Ave
 Fort Lauderdale, FL 33307
 (954) 581-0041
 www.access-safety.com

REVISIONS			Project Notes
No.	BY	DATE	
			REFER TO 102-SERIES TABLES FOR DEVICE TAPER, BUFFER & TANGENT SPACING DISTANCES PER POSTED SPEED LIMIT ALL AMERICAN BARRICADES, CORP. 2300 SW 41ST AVENUE FT. LAUDERDALE, FL 33317 1-888-4 SAFETY (888-472-3389) www.barricades.com / mail:harold@barricades.com

Symbols
 ■ CONES
 ↓ RUNNERS ROUTE
 ★ Traffic Control Officer
 ○ End of Route
 ● Start of Route
 ← Lane Identification + Direction of Traffic
 ↓ TRAFFIC

SPEED LIMIT
30
 UNLESS OTHERWISE POSTED

PROJECT LOCATION
 241 S Fort Lauderdale Beach Blvd, Fort Lauderdale, FL 33316

COMPANY NAME
 WildSide Online Inc / Florida Barricades

DATE: 10/22/2025 TCP DESIGNER: Phillip Renje Jr ATSSA #: 619944

PROJECT NO.		SHEET NO.
13.1 Fort Lauderdale 2025		
ROAD NO. / COORDINATES	COUNTY	
26.11943740612556 -80.10475117119958	Broward	

TEMPORARY CLOSING OF STATE ROAD PERMIT



Date: 10/28/2025

Permit No. 2025-F-491-00029

Governmental Entity

Approving Local Government WILDSIDE ONLINE Contact Person JOSHUA STERN
 Address 10016 NW 53RD STREET SUNRISE, Florida 33351
 Telephone (954) 661-2732 ext. _____ Email josh@splitsecondtiming.com

Organization Requesting Special Event

Name of Organization WildSide Online Contact Person Josh Stern
 Address 12031 NW 20TH CT PLANTATION, Florida 33323
 Telephone (954) 661-2732 ext. _____ Email JOSH@SPLITSECONDTIMING.COM

Description of Special Event

Event Title 19th Annual Liquid Youth Fort Lauderdale Running Festival Date of Event 11/9/2025
 Start Time 6:00 AM (EDT) End Time 11:00 AM (EDT)
 Event Route (attach map)
 Detour Route (attach map) 2025 MOT TCP Attached

Law Enforcement Agency Responsible for Traffic Control

Name of Agency Fort Lauderdale Police Department

US Coast Guard Approval for Controlling Movable Bridge

Not Applicable
 Copy of USCG Approval Letter Attached
 Bridge Location _____

The Permittee will assume all risk of and indemnify, defend and save harmless the State of Florida and the FDOT from and against any and all loss, damage, cost or expense arising in any manner on account of the exercise of this event.

The Permittee shall be responsible to maintain the portion of the state road it occupies for the duration of this event, free of litter and providing a safe environment to the public.

Signatures of Authorization

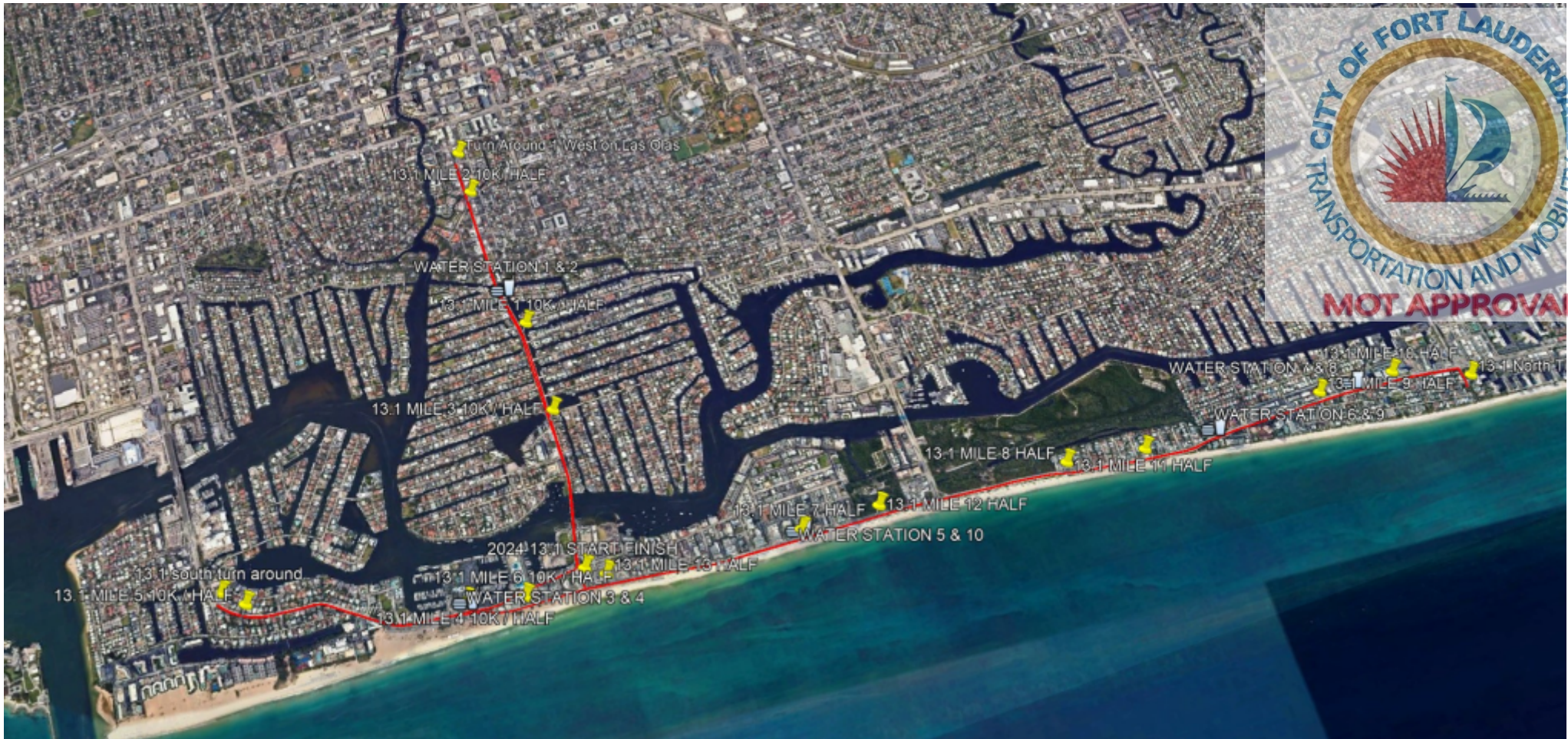
Event Coordinator <u>Josh Stern</u>	Signature <u>Josh Stern</u>	Date <u>9/16/2025</u>
Law Enforcement Name/Title <u>Jeff Jenkins / Captain</u>	Signature <u>Jeff Jenkins</u>	Date <u>9/16/2025</u>
Government Official Name/Title <u>Dean Trantalis / City of Fort Lauderdale</u>	Signature <u>Dean Trantalis</u>	Date <u>9/16/2025</u>

FDOT Special Conditions

FDOT Authorization

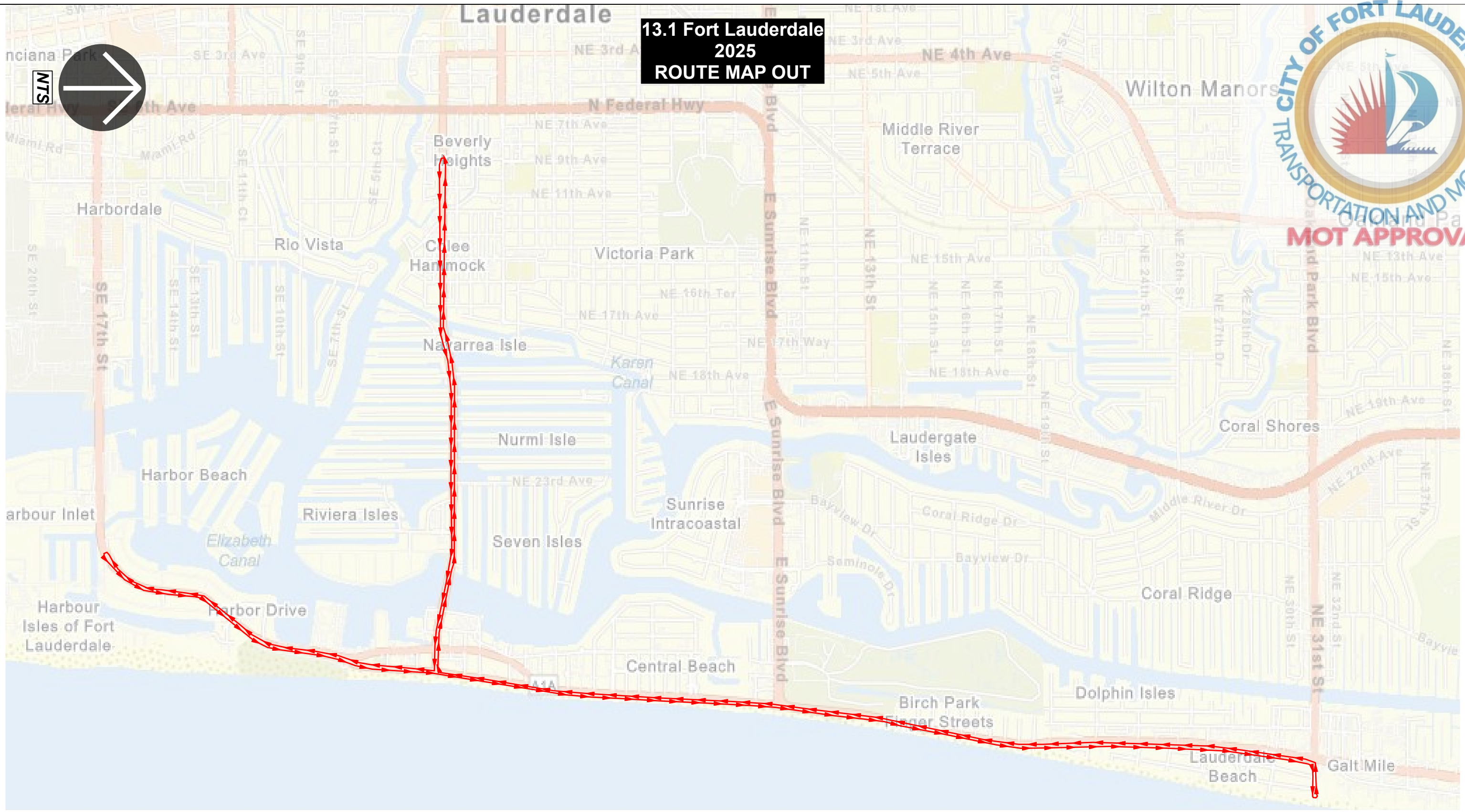
Name/Title Reveleno Bamberry / PERMITS COORDII Signature Reveleno Bamberry Date 10/28/2025

Approved
 2025-F-491-00029
 Reveleno Bamberry
 10/28/2025



Approved
 2025-F-491-00029
 Reveleno Bamberry
 10/28/2025

**13.1 Fort Lauderdale
2025
ROUTE MAP OUT**



FDOT
Ariel Carces
Certificate: 619944
Issued: 02/08/2024
Expires: 01/29/2028
Inspector: R

Has Completed a FDOT Approved Temporary Traffic Control: Advanced Course.

Training Provider:
Access Safety Compliance Training
11481 SW Rossano Ln.
Port St. Lucie, FL 34987
Ph: 561-350-9913
Verify this Certificate at www.motadmin.com.

REVISIONS			Project Notes
No.	BY	DATE	
			<p>REFER TO 102-SERIES TABLES FOR DEVICE TAPER, BUFFER & TANGENT SPACING DISTANCES PER POSTED SPEED LIMIT</p>

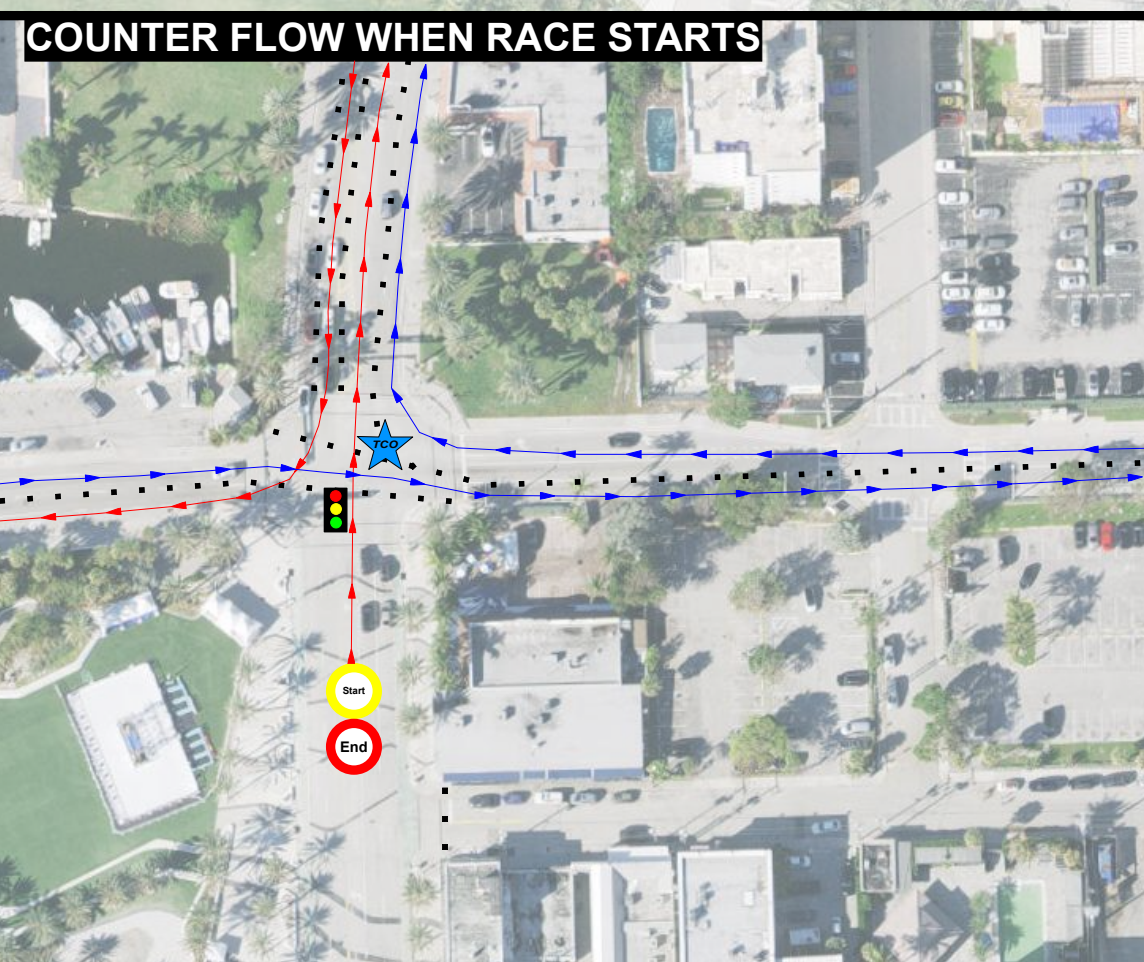
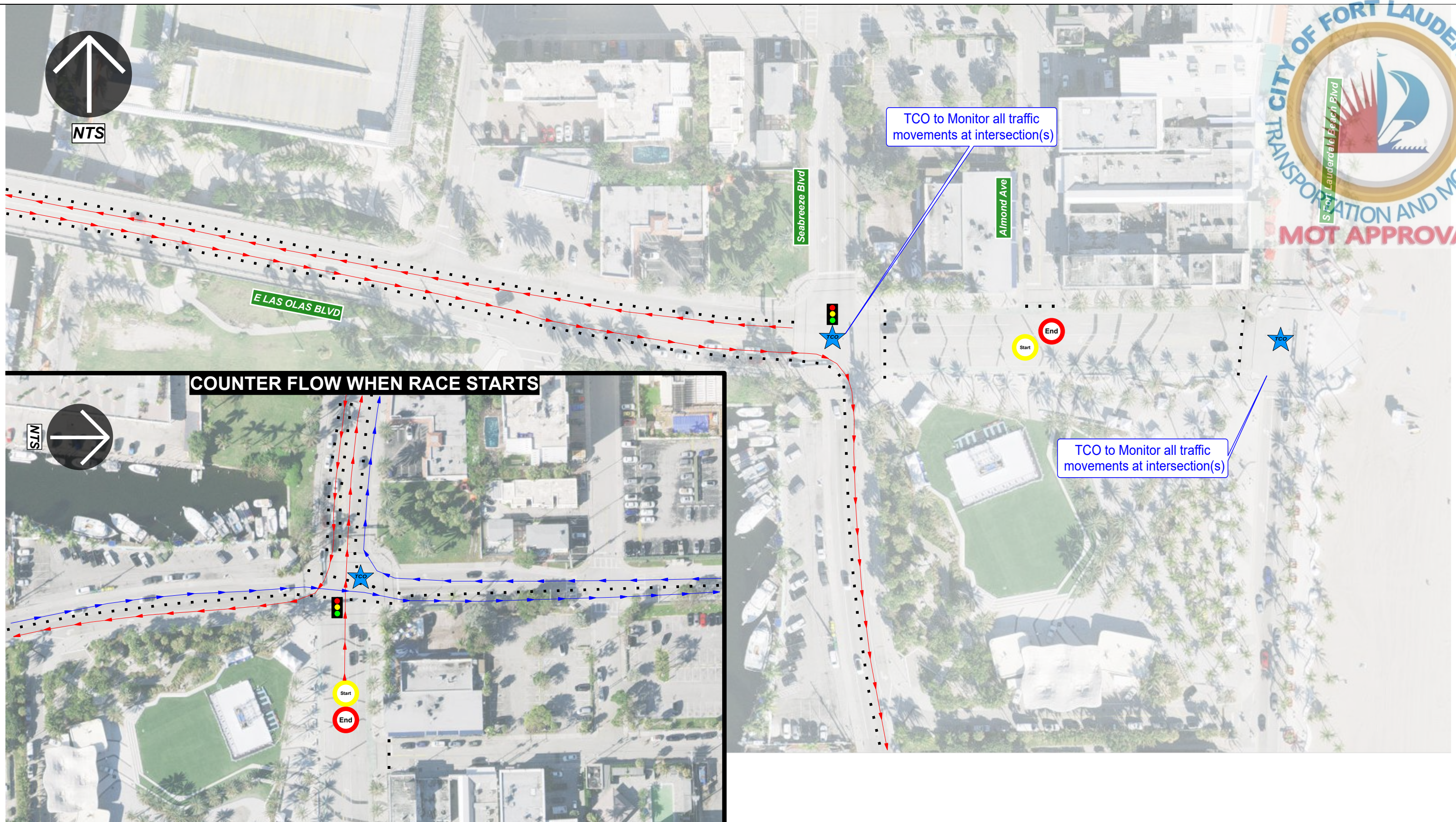
ALL AMERICAN BARRICADES, CORP.
2300 SW 41ST AVENUE
FT. LAUDERDALE, FL 33317
1-888-4 SAFETY (888-472-3389)
www.barricades.com /mail:harold@barricades.com

Symbols
 ■ CONES
 ▼ RUNNERS ROUTE
 ★ Traffic Control Officer
 ○ End of Route
 ● Start of Route
 — Lane Identification + Direction of Traffic
 ▼ TRAFFIC

SPEED LIMIT
30
UNLESS OTHERWISE POSTED

PROJECT LOCATION	COMPANY NAME	DATE: 10/22/2025	TCP DESIGNER: Phillip Renje Jr. ATSSA #: 619944
241 S Fort Lauderdale Beach Blvd, Fort Lauderdale, FL 33316	WildSide Online Inc / Florida Barricades	PROJECT NO.	13.1 Fort Lauderdale 2025
		ROAD NO. / COORDINATES	26.11943740612556, -80.10475117119958
		COUNTY	Broward

Approved by: Rev. Bruno Bamberg
10/28/2025



FDOT
 Certificate: 619944
 Issued: 02/08/2024
 Expires: 01/29/2028
 Inspector: R

Ariel Carces
 Has Completed a FDOT Approved Temporary Traffic Control: Advanced Course.
 Training Provider: Access Safety Compliance Training
 11481 SW Rossano Ln.
 Port St. Lucie, FL 34987
 Ph: 561-350-8913
 Verify this Certificate at www.motadmin.com.

REVISIONS			Project Notes
No.	BY	DATE	
			ALL AMERICAN BARRICADES, CORP. 2300 SW 41ST AVENUE FT. LAUDERDALE, FL 33317 1-888-4 SAFETY (888-472-3389) www.barricades.com / mail:harold@barricades.com

■ CONES
▼ RUNNERS ROUTE
★ Traffic Control Officer
○ End of Route
○ Start of Route
— Lane Identification + Direction of Traffic
▼ TRAFFIC

Symbols

— Lane Identification + Direction of Traffic
▼ TRAFFIC

SPEED LIMIT
30
 UNLESS OTHERWISE POSTED

PROJECT LOCATION		COMPANY NAME		DATE: 10/22/2025	TCP DESIGNER: Phillip Renje Jr.	ATSSA #: 619944
241 S Fort Lauderdale Beach Blvd, Fort Lauderdale, FL 33316		WildSide Online Inc / Florida Barricades		PROJECT NO. 13.1 Fort Lauderdale 2025		
ROAD NO. / COORDINATES		COUNTY		SHEET NO.		
26.11943740612556, -80.10475117119958		Broward		2		

2025 Approved
 Revisions by Bamberry
 10/28/2025

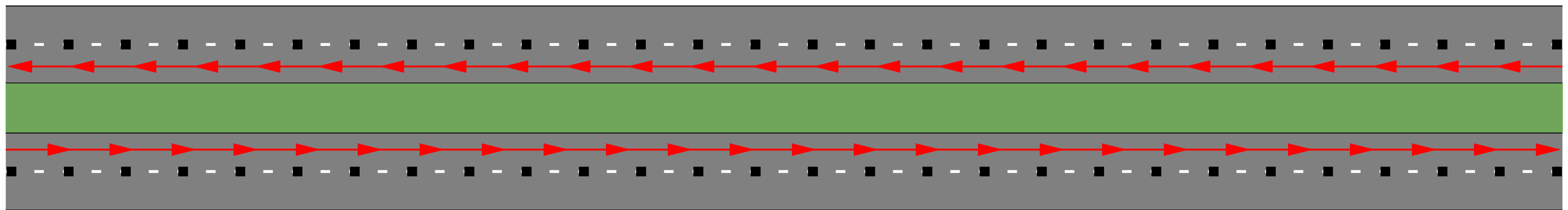


MOT APPROVAL

INSIDE LANES CLOSED FOR RUNNERS FROM DWIGHT L ROGERS MEMORIAL CAUSEWAY TO 15TH AVE WHERE THE ROAD SHIFTS TO 1 LANE



E LAS OLAS BLVD RUNNERS PATH



FDOT
Ariel Carceres
 Certificate: 619944
 Issued: 02/08/2024
 Expires: 01/29/2028
 Instructed: R
 Has Completed a FDOT Approved Temporary Traffic Control: Advanced Course.
 Training Provider: Access Safety Compliance Training
 11481 SW Rossano Ln.
 Port St. Lucie, FL 34987
 Ph: 561-350-8913
 Verify this Certificate at www.motadmin.com.

REVISIONS			Project Notes
No.	BY	DATE	
			REFER TO 102-SERIES TABLES FOR DEVICE TAPER, BUFFER & TANGENT SPACING DISTANCES PER POSTED SPEED LIMIT ALL AMERICAN BARRICADES, CORP. 2300 SW 41ST AVENUE FT. LAUDERDALE, FL 33317 1-888-4 SAFETY (888-472-3389) www.barricades.com /mail:harold@barricades.com

Symbols
 ■ CONES
 ▼ RUNNERS ROUTE
 ★ Traffic Control Officer
 ○ End of Route
 ● Start of Route
 — Lane Identification + Direction of Traffic
 ▼ TRAFFIC

SPEED LIMIT 30
 UNLESS OTHERWISE POSTED

PROJECT LOCATION
 241 S Fort Lauderdale Beach Blvd, Fort Lauderdale, FL 33316

COMPANY NAME
 WildSide Online Inc / Florida Barricades

DATE: 10/22/2025 **TCP DESIGNER: Phillip Renje Jr.** **ATSSA #: 619944**

PROJECT NO.
 13.1 Fort Lauderdale 2025

ROAD NO. / COORDINATES
 26.11943740612556, -80.10475117119958

COUNTY
 Broward

SHEET NO.
 3

Approved by: *Rebecca Bamberg*
 10/28/2025



NTS

SE 13th AVE

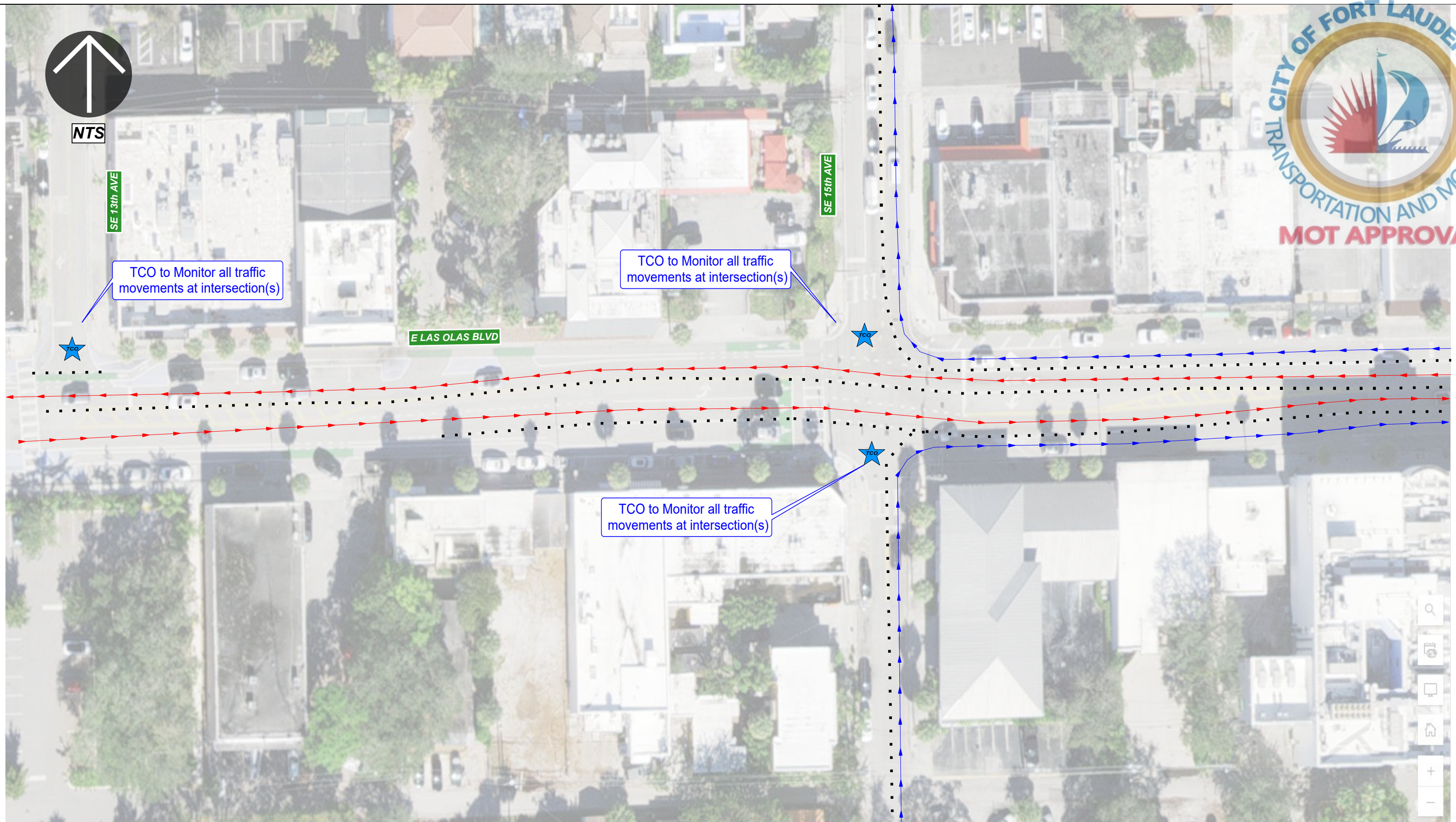
SE 15th AVE

E LAS OLAS BLVD

TCO to Monitor all traffic movements at intersection(s)

TCO to Monitor all traffic movements at intersection(s)

TCO to Monitor all traffic movements at intersection(s)



FDOT
 Ariel Garces
 Certificate: 619944
 Issued: 02/08/2024
 Expires: 01/29/2028
 Instructor: R
 Has Completed a FDOT Approved Temporary Traffic Control: Advanced Course.
 Training Provider: Access Safety Compliance Training
 11481 SW Rossano Ln.
 Port St. Lucie, FL 34987
 Ph: 561-950-8913
 Verify this Certificate at www.motadmin.com.

REVISIONS			Project Notes
No.	BY	DATE	
			* REFER TO 102-SERIES TABLES FOR DEVICE TAPER, BUFFER & TANGENT SPACING DISTANCES PER POSTED SPEED LIMIT ALL AMERICAN BARRICADES, CORP. 2300 SW 41ST AVENUE FT. LAUDERDALE, FL 33317 1-888-4 SAFETY (888-472-3389) www.barricades.com /mail:harold@barricades.com

Symbols
 ■ CONES
 ▼ RUNNERS ROUTE
 ★ Traffic Control Officer
 ○ End of Route
 ● Start of Route
 — Lane Identification + Direction of Traffic
 ▼ TRAFFIC

SPEED LIMIT 30
 UNLESS OTHERWISE POSTED

PROJECT LOCATION
 241 S Fort Lauderdale Beach Blvd, Fort Lauderdale, FL 33316

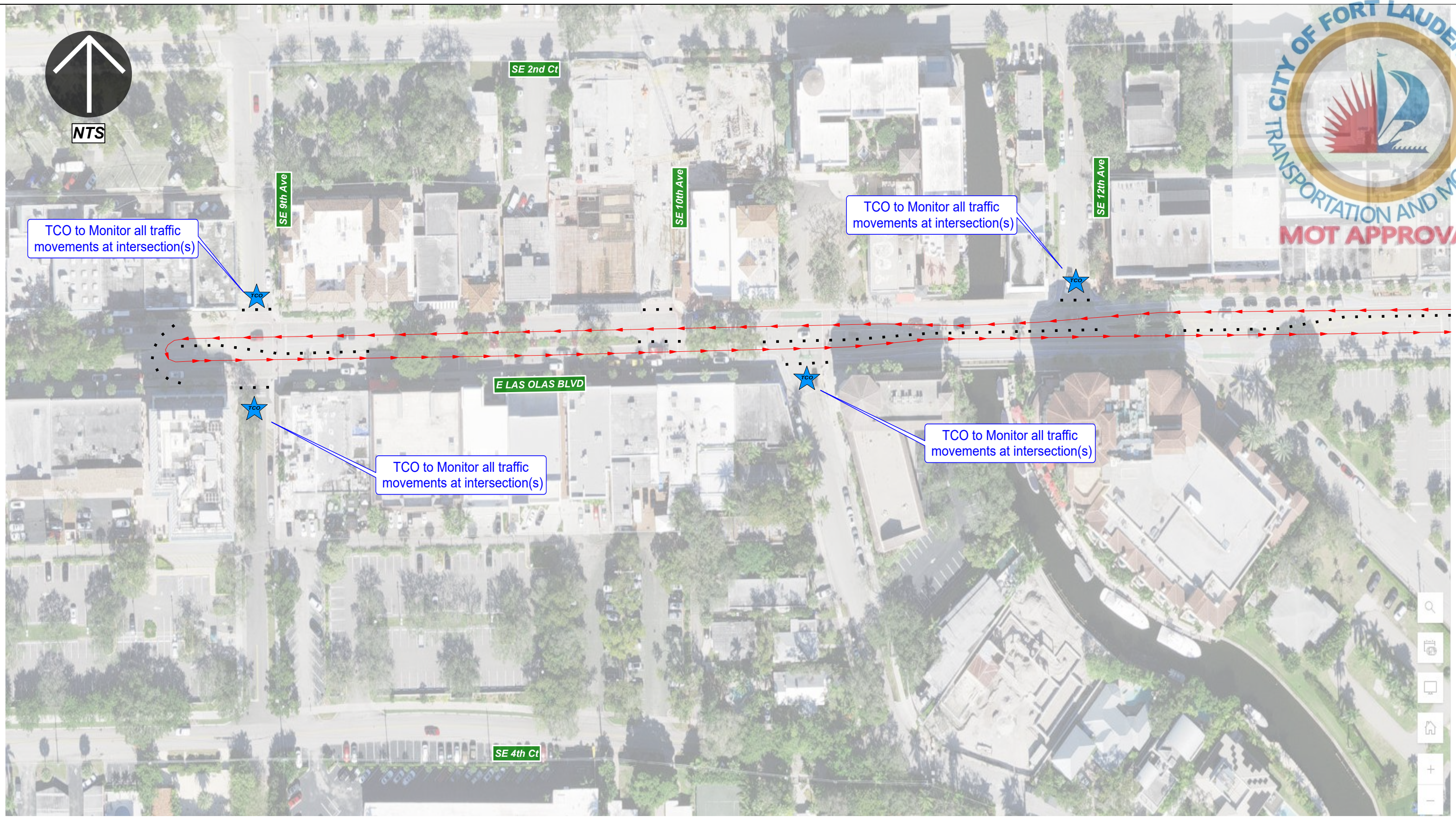
COMPANY NAME
 WildSide Online Inc / Florida Barricades

DATE: 10/22/2025
 TCP DESIGNER: Phillip Renje Jr. ATSSA #: 619944
 PROJECT NO.
 13.1 Fort Lauderdale 2025
 ROAD NO. / COORDINATES
 26.11943740612556, -80.10475117119958
 COUNTY
 Broward

Approved by: [Signature]
 2025-10-28
 Reviso Bamberry
 10/28/2025



NTS



TCO to Monitor all traffic movements at intersection(s)

TCO to Monitor all traffic movements at intersection(s)

TCO to Monitor all traffic movements at intersection(s)

TCO to Monitor all traffic movements at intersection(s)

FDOT
 Ariel Carceres
 Certificate: 619944
 Issued: 02/08/2024
 Expires: 01/29/2028
 Inspector: L.R.
 Has Completed a FDOT Approved Temporary Traffic Control: Advanced Course.
 Training Provider: Access Safety Compliance Training
 11481 SW Rossano Ln.
 Port St. Lucie, FL 34987
 Ph: 561-350-8913
 Verify this Certificate at www.motadmin.com.

REVISIONS			Project Notes
No.	BY	DATE	
			ALL AMERICAN BARRICADES, CORP. 2300 SW 41ST AVENUE FT. LAUDERDALE, FL 33317 1-888-4 SAFETY (888-472-3389) www.barricades.com / mail:harold@barricades.com

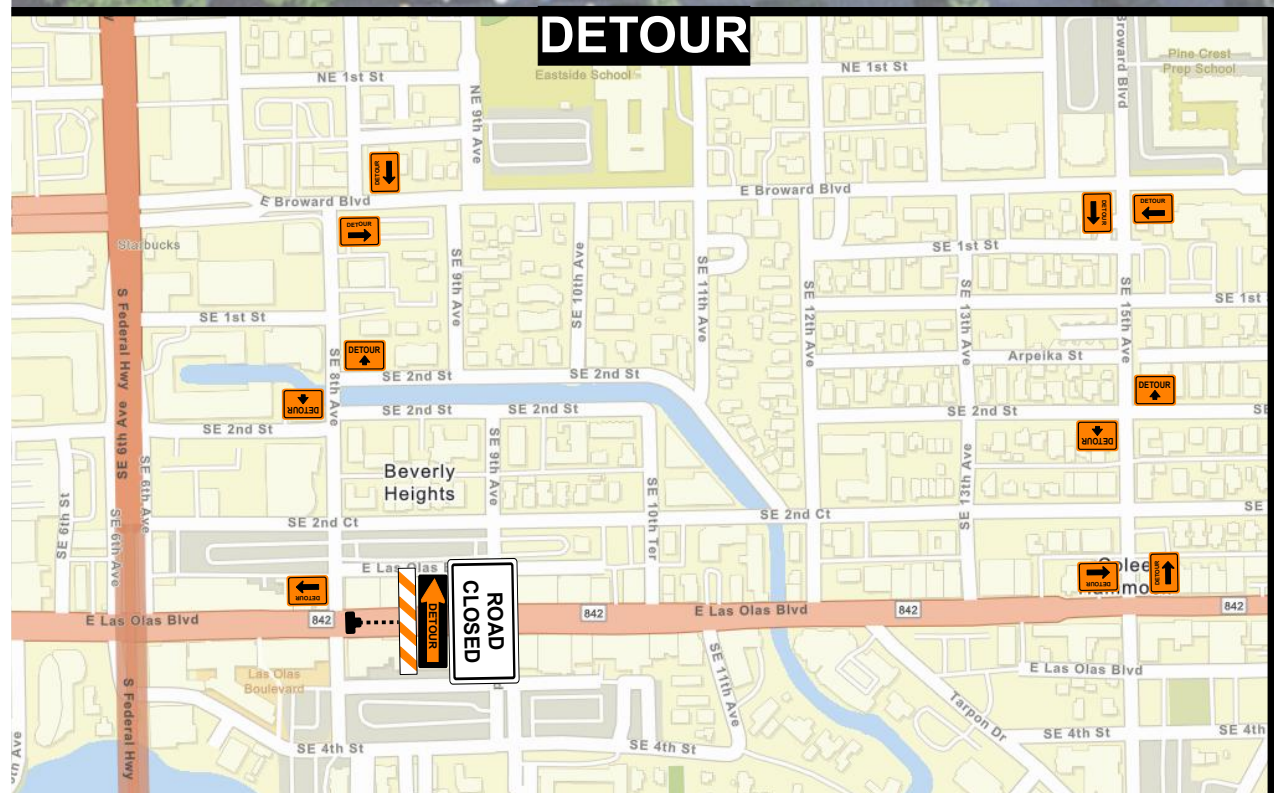
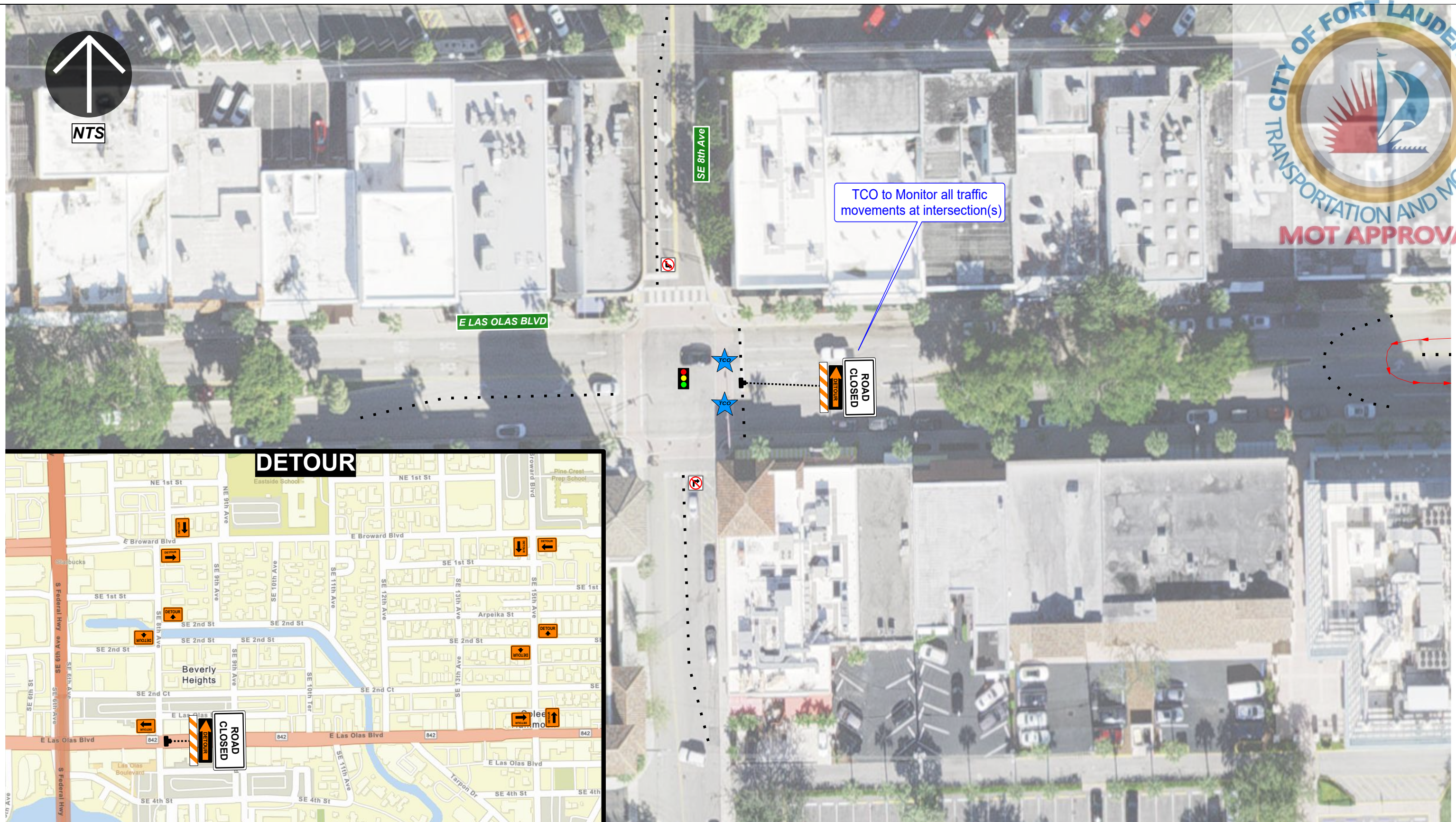
Symbols
 ■ CONES
 ▼ RUNNERS ROUTE
 ★ Traffic Control Officer
 ○ End of Route
 ● Start of Route
 — Lane Identification + Direction of Traffic
 ▼ TRAFFIC

SPEED LIMIT
30
 UNLESS OTHERWISE POSTED

PROJECT LOCATION: 241 S Fort Lauderdale Beach Blvd, Fort Lauderdale, FL 33316
 COMPANY NAME: WildSide Online Inc / Florida Barricades

DATE: 10/22/2025	TCP DESIGNER: Phillip Renje Jr. ATSSA # 619944
PROJECT NO. 13.1 Fort Lauderdale 2025	
ROAD NO. / COORDINATES	COUNTY
26.11943740612556, -80.10475117119958	Broward

2025 F-491-01029
 Revised by Bamberry
 10/28/2025



FDOT
 Ariel Carceres
 Certifier:
 619944
 Issued: 02/08/2024
 Expires: 01/29/2028
 Inspector: L.R.
 Has Completed a FDOT Approved Temporary Traffic Control Advanced Course.
 Training Provider:
 Access Safety Compliance Training
 11481 SW Rossano Ln.
 Port St. Lucie, FL 34987
 Ph: 561-350-8913
 Verify this Certificate at www.motadmin.com.

REVISIONS			Project Notes
No.	BY	DATE	
			ALL AMERICAN BARRICADES, CORP. 2300 SW 41ST AVENUE FT. LAUDERDALE, FL 33317 1-888-4 SAFETY (888-472-3389) www.barricades.com / mail:harold@barricades.com

Symbols
 ■ CONES
 ▼ RUNNERS ROUTE
 ★ Traffic Control Officer
 ○ End of Route
 ● Start of Route
 — Lane Identification + Direction of Traffic
 ▼ TRAFFIC

SPEED LIMIT
30
 UNLESS OTHERWISE POSTED

PROJECT LOCATION	COMPANY NAME
241 S Fort Lauderdale Beach Blvd, Fort Lauderdale, FL 33316	WildSide Online Inc / Florida Barricades

DATE: 10/22/2025	TCP DESIGNER: Phillip Renje Jr.	ATSSA #: 619944
PROJECT NO. 13.1 Fort Lauderdale 2025		
ROAD NO. / COORDINATES	COUNTY	SHEET NO.
26.11943740612556, -80.10475117119958	Broward	6

2025 F-491-01029
 Revised by Bamberry
 10/28/2025



FDOT
 Ariel Carceres
 Certificate: 619944
 Issued: 02/08/2024
 Expires: 01/29/2028
 Inspector: R

Has Completed a FDOT Approved Temporary Traffic Control: Advanced Course.

Training Provider:
 Access Safety Compliance Training
 11481 SW Rossano Ln.
 Fort St. Luke, FL 34987
 Ph: 561-350-8913
 Verify this Certificate at www.motadmin.com.

REVISIONS			Project Notes
No.	BY	DATE	
			* REFER TO 102-SERIES TABLES FOR DEVICE TAPER, BUFFER & TANGENT SPACING DISTANCES PER POSTED SPEED LIMIT

ALL AMERICAN BARRICADES, CORP.
 2300 SW 41ST AVENUE
 FT. LAUDERDALE, FL 33317
 1-888-4 SAFETY (888-472-3389)
 www.barricades.com / mail:harold@barricades.com

PROJECT LOCATION
 241 S Fort Lauderdale Beach Blvd, Fort Lauderdale, FL 33316

COMPANY NAME
 WildSide Online Inc / Florida Barricades

DATE: 10/22/2025 **TCP DESIGNER:** Phillip Renje Jr. **ATSSA #:** 619944
PROJECT NO.
 13.1 Fort Lauderdale 2025
ROAD NO. / COORDINATES
 26.11943740612556, -80.10475117119958
COUNTY
 Broward

Symbols

- CONES
- ▼ RUNNERS ROUTE
- ★ Traffic Control Officer
- End of Route
- Start of Route
- Lane Identification + Direction of Traffic
- ▼ TRAFFIC

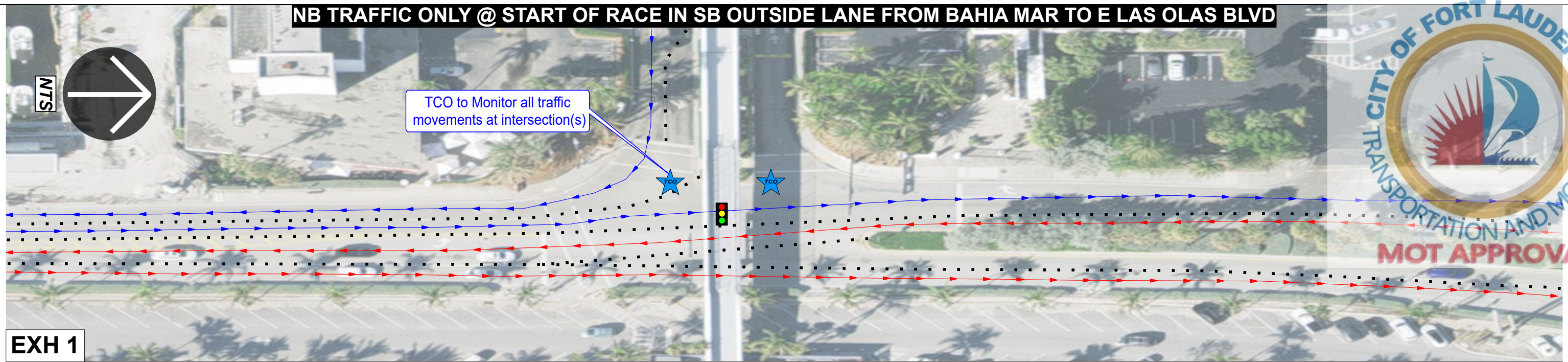
SPEED LIMIT
30

UNLESS OTHERWISE POSTED



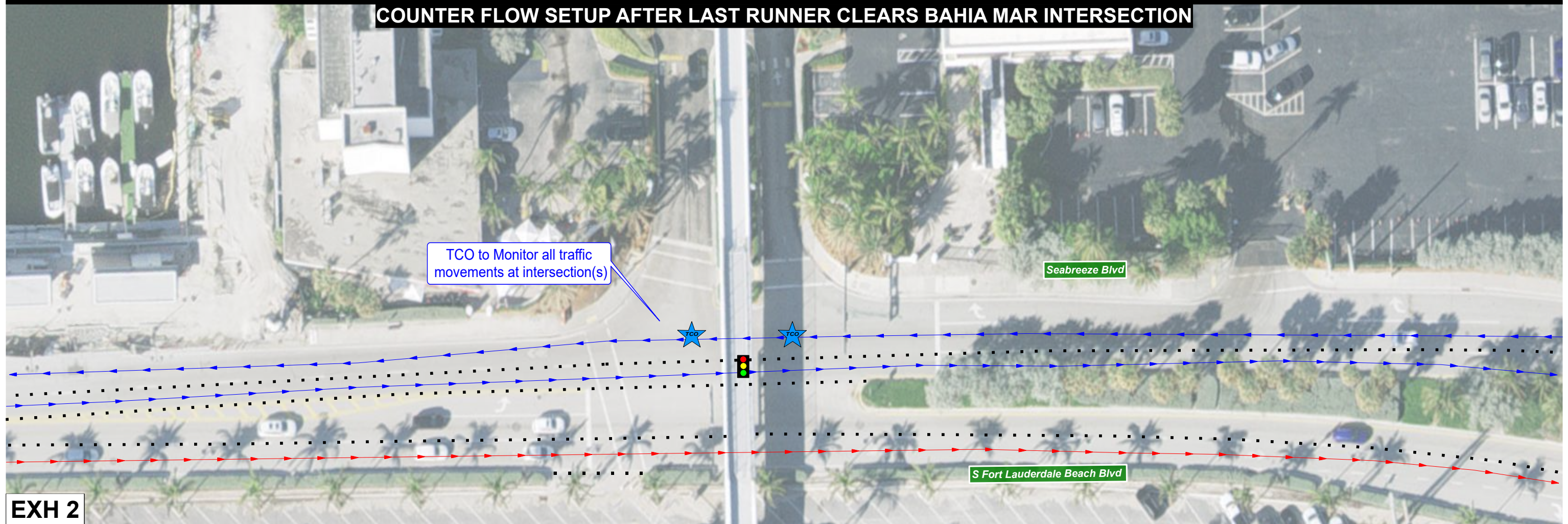
Approved by: Rev. No. Bamberry
 10/28/2025

NB TRAFFIC ONLY @ START OF RACE IN SB OUTSIDE LANE FROM BAHIA MAR TO E LAS OLAS BLVD



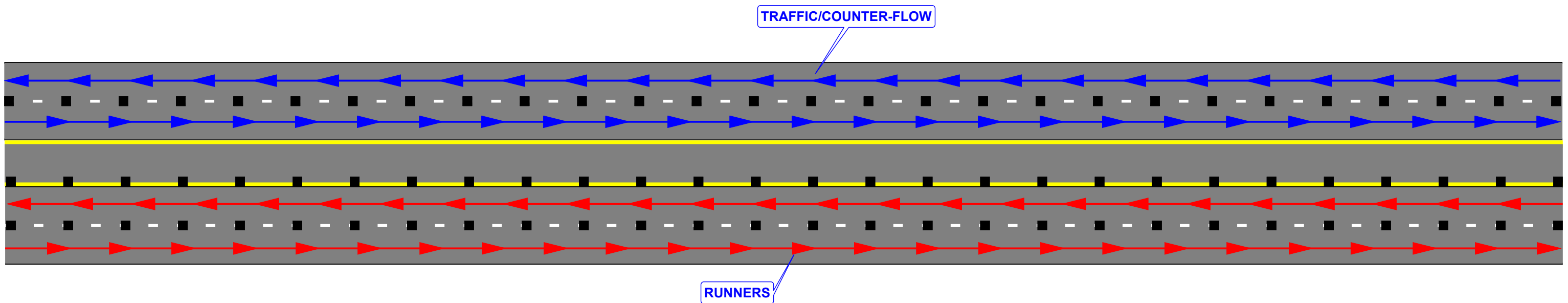
EXH 1

COUNTER FLOW SETUP AFTER LAST RUNNER CLEARS BAHIA MAR INTERSECTION



EXH 2

<p>Ariel Carceres Certificate: 619944 Issued: 02/08/2024 Expires: 01/29/2028 Inspector: R</p>	Has Completed a FDOT Approved Temporary Traffic Control: Advanced Course. Training Provider: Access Safety Compliance Training 11481 SW Rossano Ln. Port St. Lucie, FL 34987 Ph: 561-350-8913 Verify this Certificate at www.motadmin.com.		REVISIONS No. BY DESCRIPTION DATE		Project Notes * REFER TO 102-SERIES TABLES FOR DEVICE TAPER, BUFFER & TANGENT SPACING DISTANCES PER POSTED SPEED LIMIT		ALL AMERICAN BARRICADES, CORP. 2300 SW 41ST AVENUE FT. LAUDERDALE, FL 33317 1-888-4 SAFETY (888-472-3389) www.barricades.com / mail:harold@barricades.com		PROJECT LOCATION 241 S Fort Lauderdale Beach Blvd, Fort Lauderdale, FL 33316		COMPANY NAME WildSide Online Inc / Florida Barricades		DATE: 10/22/2025 TCP DESIGNER: Phillip Penje Jr. PROJECT NO. 13.1 Fort Lauderdale 2025 ROAD NO. / COORDINATES: 26.11943740612556, -80.10475117119958 COUNTY: Broward		SHEET NO. 8 2025 Approved by: Rev. No. Bamberry 10/28/2025
	Symbols ■ CONES ▼ RUNNERS ROUTE ★ Traffic Control Officer ○ End of Route ● Start of Route — Lane Identification + Direction of Traffic ▼ TRAFFIC		SPEED LIMIT 30 UNLESS OTHERWISE POSTED		ATSSA #: 619944										



<p>Ariel Garces Certificate: 619944 Issued: 02/08/2024 Expires: 01/29/2028 Instructor: R</p> <p>Has Completed a FDOT Approved Temporary Traffic Control Advanced Course.</p> <p>Training Provider: Access Safety Compliance Training 11481 SW Rossano Ln. Port St. Lucie, FL 34987 Ph: 561-350-8913 Verify this Certificate at www.motadmin.com.</p>	<p>REVISIONS</p> <table border="1"> <thead> <tr> <th>No.</th> <th>BY</th> <th>DESCRIPTION</th> <th>DATE</th> </tr> </thead> <tbody> <tr> <td> </td> <td> </td> <td> </td> <td> </td> </tr> </tbody> </table>		No.	BY	DESCRIPTION	DATE					<p>Project Notes</p> <p>• REFER TO 102-SERIES TABLES FOR DEVICE TAPER, BUFFER & TANGENT SPACING DISTANCES PER POSTED SPEED LIMIT</p>	<p>ALL AMERICAN BARRICADES, CORP. 2300 SW 41ST AVENUE FT. LAUDERDALE, FL 33317 1-888-4 SAFETY (888-472-3389) www.barricades.com / mail:harold@barricades.com</p>	<p>PROJECT LOCATION</p> <p>241 S Fort Lauderdale Beach Blvd, Fort Lauderdale, FL 33316</p>	<p>COMPANY NAME</p> <p>WildSide Online Inc / Florida Barricades</p>	<p>DATE: 10/22/2025 TCP DESIGNER: Phillip Penje Jr. ATSSA #: 619944</p> <p>PROJECT NO. SHEET NO.</p> <p>13.1 Fort Lauderdale 2025 9</p>
	No.	BY	DESCRIPTION	DATE											
<p>SYMBOLS</p> <ul style="list-style-type: none"> ■ CONES ▼ RUNNERS ROUTE ★ Traffic Control Officer ○ End of Route ● Start of Route — Lane Identification + Direction of Traffic ▼ TRAFFIC 		<p>SPEED LIMIT 30 UNLESS OTHERWISE POSTED</p>	<p>ROAD NO. / COORDINATES</p> <p>26.11943740612556, -80.10475117119958</p>	<p>COUNTY</p> <p>Broward</p>											

Approved by: [Signature]
 2025-10-28
 Revised by: Bamberry
 10/28/2025



TCO to Monitor all traffic movements at intersection(s)

Symbols

- CONES
- ▼ RUNNERS ROUTE
- ★ Traffic Control Officer
- End of Route
- Start of Route
- Lane Identification + Direction of Traffic
- ▼ TRAFFIC

SPEED LIMIT
30

UNLESS OTHERWISE POSTED

FDOT
Ariel Garces
Certificate: 619944
Issued: 02/08/2024
Expires: 01/29/2028
Inspector: L.R.
Has Completed a FDOT Approved Temporary Traffic Control Advanced Course.
Training Provider: Access Safety Compliance Training
11481 SW Rossano Ln.
Port St. Lucie, FL 34987
Ph: 561-350-8913
Verify this Certificate at www.motadmin.com.

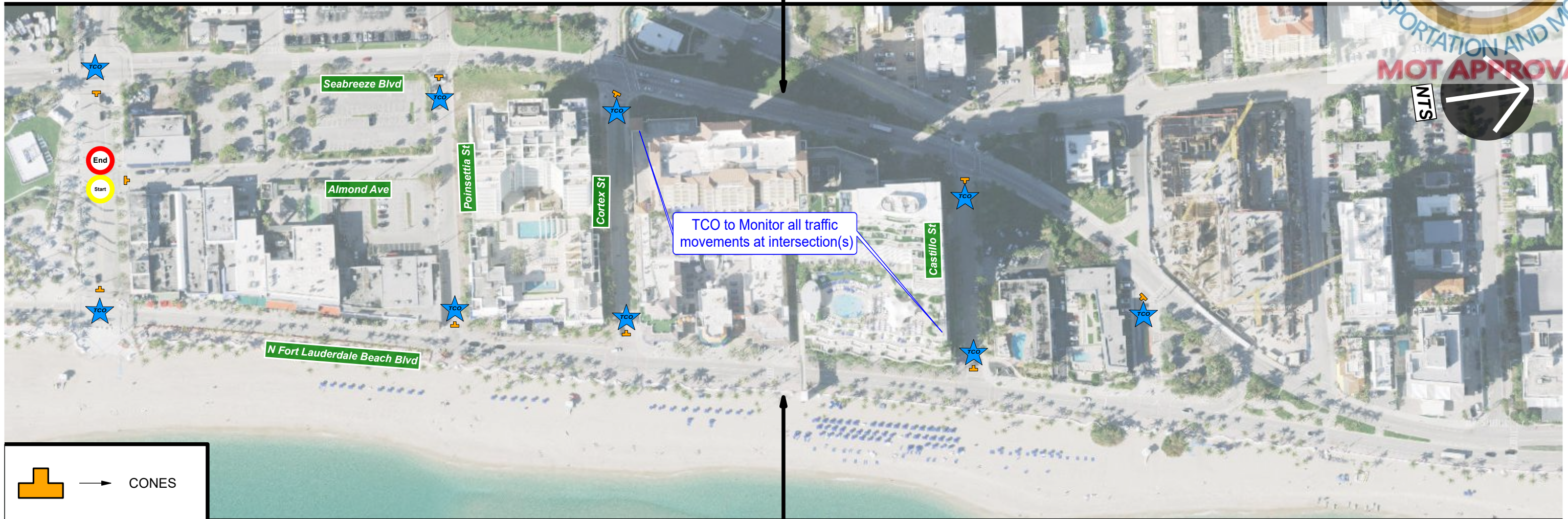
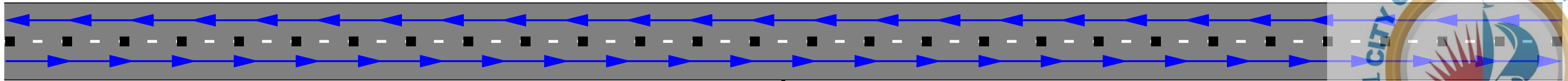
REVISIONS			Project Notes
No.	BY	DATE	
			ALL AMERICAN BARRICADES, CORP. 2300 SW 41ST AVENUE FT. LAUDERDALE, FL 33317 1-888-4 SAFETY (888-472-3389) www.barricades.com / mail:harold@barricades.com

PROJECT LOCATION	COMPANY NAME
241 S Fort Lauderdale Beach Blvd, Fort Lauderdale, FL 33316	WildSide Online Inc / Florida Barricades

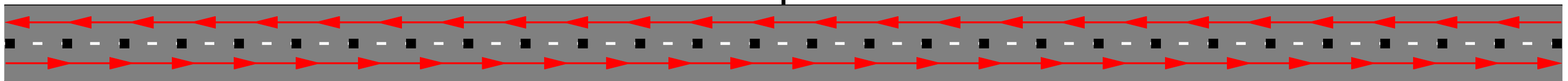
DATE: 10/22/2025	TCP DESIGNER: Phillip Penje Jr.	ATSSA #: 619944
PROJECT NO. 13.1 Fort Lauderdale 2025		
ROAD NO. / COORDINATES	COUNTY	SHEET NO.
26.11943740612556, -80.10475117119958	Broward	10

Approved by: *Revised by Bamberry*
10/28/2025

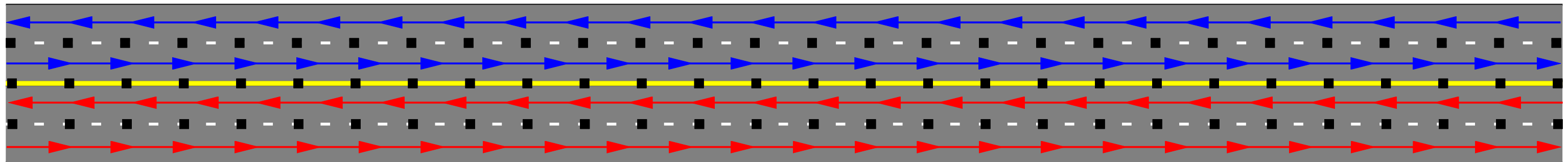
Counterflow Seabreeze Blvd



Runners Route on A1A N Fort Lauderdale Beach Blvd

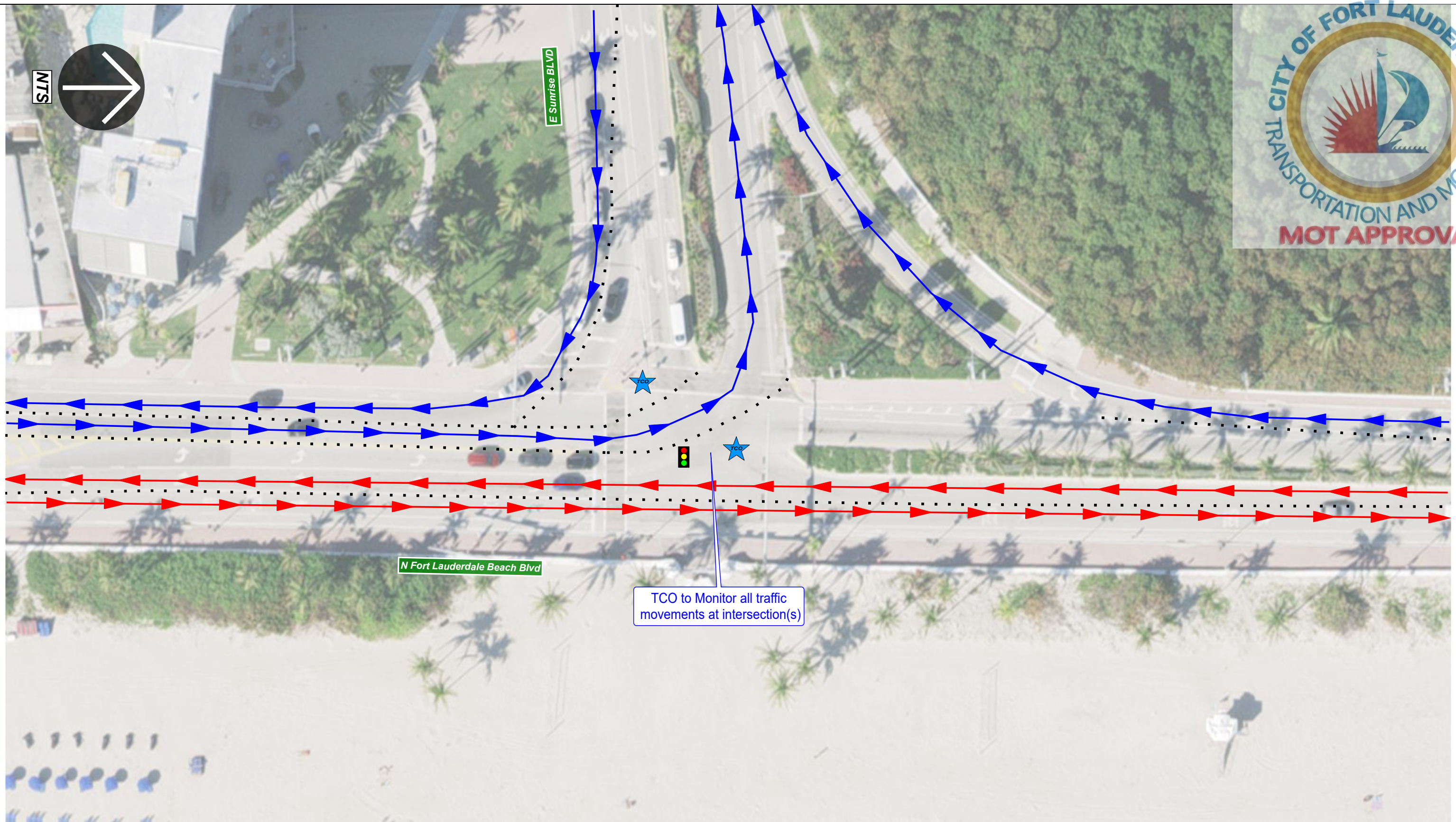


<p>Ariel Carces Certificate: 619944 Issued: 02/08/2024 Expires: 01/29/2028 Instructor: R</p> <p>Has Completed a FDOT Approved Temporary Traffic Control: Advanced Course.</p> <p>Training Provider: Access Safety Compliance Training 11481 SW Rossano Ln. Port St. Lucie, FL 34987 Ph: 561-350-8913 Verify this Certificate at www.motadmin.com.</p>	<p>REVISIONS</p> <table border="1"> <thead> <tr> <th>No.</th> <th>BY</th> <th>DESCRIPTION</th> <th>DATE</th> </tr> </thead> <tbody> <tr> <td> </td> <td> </td> <td> </td> <td> </td> </tr> </tbody> </table>		No.	BY	DESCRIPTION	DATE					<p>Project Notes</p> <p>• REFER TO 102-SERIES TABLES FOR DEVICE TAPER, BUFFER & TANGENT SPACING DISTANCES PER POSTED SPEED LIMIT</p>	<p>ALL AMERICAN BARRICADES, CORP. 2300 SW 41ST AVENUE FT. LAUDERDALE, FL 33317 1-888-4 SAFETY (888-472-3389) www.barricades.com / mail:harold@barricades.com</p>	<p>Symbols</p> <ul style="list-style-type: none"> — Lane Identification + Direction of Traffic ▼ TRAFFIC 	<p>SPEED LIMIT 30 UNLESS OTHERWISE POSTED</p>	<p>PROJECT LOCATION 241 S Fort Lauderdale Beach Blvd, Fort Lauderdale, FL 33316</p>	<p>COMPANY NAME WildSide Online Inc / Florida Barricades</p>	<p>DATE: 10/22/2025 TCP DESIGNER: Phillip Penje Jr. ATSSA #: 619944</p> <p>PROJECT NO. 13.1 Fort Lauderdale 2025</p>	<p>SHEET NO. 11</p>
	No.	BY	DESCRIPTION	DATE														
<p>ROAD NO. / COORDINATES 26.11943740612556, -80.10475117119958</p>		<p>COUNTY Broward</p>		<p>2025 F-491-01029 Revised by Bamberry 10/28/2025</p>														



CONES ON DOUBLE YELLOW TO SPLIT ROUTE AND COUNTER FLOW

<p>Ariel Carceres Certificate: 619944 Issued: 02/08/2024 Expires: 01/29/2028 Instructor: R</p> <p>Has Completed a FDOT Approved Temporary Traffic Control: Advanced Course.</p> <p>Training Provider: Access Safety Compliance Training 11481 SW Rossano Ln. Fort St. Lucie, FL 34987 Ph: 561-950-8913 Verify this Certificate at www.motadmin.com.</p>	<p>REVISIONS</p> <table border="1"> <thead> <tr> <th>No.</th> <th>BY</th> <th>DESCRIPTION</th> <th>DATE</th> </tr> </thead> <tbody> <tr> <td> </td> <td> </td> <td> </td> <td> </td> </tr> </tbody> </table>		No.	BY	DESCRIPTION	DATE					<p>Project Notes</p> <p>• REFER TO 102-SERIES TABLES FOR DEVICE TAPER, BUFFER & TANGENT SPACING DISTANCES PER POSTED SPEED LIMIT</p>	<p>ALL AMERICAN BARRICADES, CORP. 2300 SW 41ST AVENUE FT. LAUDERDALE, FL 33317 1-888-4 SAFETY (888-472-3389) www.barricades.com / mail:harold@barricades.com</p>	<p>Symbols</p> <ul style="list-style-type: none"> ■ CONES ▼ RUNNERS ROUTE ★ Traffic Control Officer ○ End of Route ● Start of Route — Lane Identification + Direction of Traffic ▼ TRAFFIC 	<p>SPEED LIMIT 30 UNLESS OTHERWISE POSTED</p>	<p>DATE: 10/22/2025 TCP DESIGNER: Phillip Penje Jr. ATSSA #: 619944</p>
	No.	BY	DESCRIPTION	DATE											
<table border="1"> <thead> <tr> <th>PROJECT LOCATION</th> <th>COMPANY NAME</th> </tr> </thead> <tbody> <tr> <td>241 S Fort Lauderdale Beach Blvd, Fort Lauderdale, FL 33316</td> <td>WildSide Online Inc / Florida Barricades</td> </tr> </tbody> </table>		PROJECT LOCATION	COMPANY NAME	241 S Fort Lauderdale Beach Blvd, Fort Lauderdale, FL 33316	WildSide Online Inc / Florida Barricades	<table border="1"> <thead> <tr> <th>PROJECT NO.</th> <th>SHEET NO.</th> </tr> </thead> <tbody> <tr> <td>13.1 Fort Lauderdale 2025</td> <td>12</td> </tr> </tbody> </table>	PROJECT NO.	SHEET NO.	13.1 Fort Lauderdale 2025	12					
PROJECT LOCATION	COMPANY NAME														
241 S Fort Lauderdale Beach Blvd, Fort Lauderdale, FL 33316	WildSide Online Inc / Florida Barricades														
PROJECT NO.	SHEET NO.														
13.1 Fort Lauderdale 2025	12														
<table border="1"> <thead> <tr> <th>ROAD NO. / COORDINATES</th> <th>COUNTY</th> </tr> </thead> <tbody> <tr> <td>26.11943740612556, -80.10475117119958</td> <td>Broward</td> </tr> </tbody> </table>		ROAD NO. / COORDINATES	COUNTY	26.11943740612556, -80.10475117119958	Broward	<p>Approved by: <i>Revised by: Bamberry</i> 10/28/2025</p>									
ROAD NO. / COORDINATES	COUNTY														
26.11943740612556, -80.10475117119958	Broward														



FDOT
 Certificate: 619944
 Expires: 01/29/2028
 Issued: 02/08/2024
 Inspector: R

Ariel Carceres
 Has Completed a FDOT Approved Temporary Traffic Control: Advanced Course.
 Training Provider: Access Safety Compliance Training
 11481 SW Rossano Ln.
 Fort St. Luke, FL 34987
 Ph: 561-350-8913
 Verify this Certificate at www.motadmin.com.

REVISIONS			Project Notes
No.	BY	DATE	
			* REFER TO 102-SERIES TABLES FOR DEVICE TAPER, BUFFER & TANGENT SPACING DISTANCES PER POSTED SPEED LIMIT ALL AMERICAN BARRICADES, CORP. 2300 SW 41ST AVENUE FT. LAUDERDALE, FL 33317 1-888-4 SAFETY (888-472-3389) www.barricades.com / mail:harold@barricades.com

Symbols

- CONES
- ▼ RUNNERS ROUTE
- ★ Traffic Control Officer
- End of Route
- Start of Route
- Lane Identification + Direction of Traffic
- ▼ TRAFFIC

SPEED LIMIT
30
 UNLESS OTHERWISE POSTED

PROJECT LOCATION
 241 S Fort Lauderdale Beach Blvd, Fort Lauderdale, FL 33316

COMPANY NAME
 WildSide Online Inc / Florida Barricades

DATE: 10/22/2025 **TCP DESIGNER:** Phillip Penje Jr. **ATSSA #:** 619944

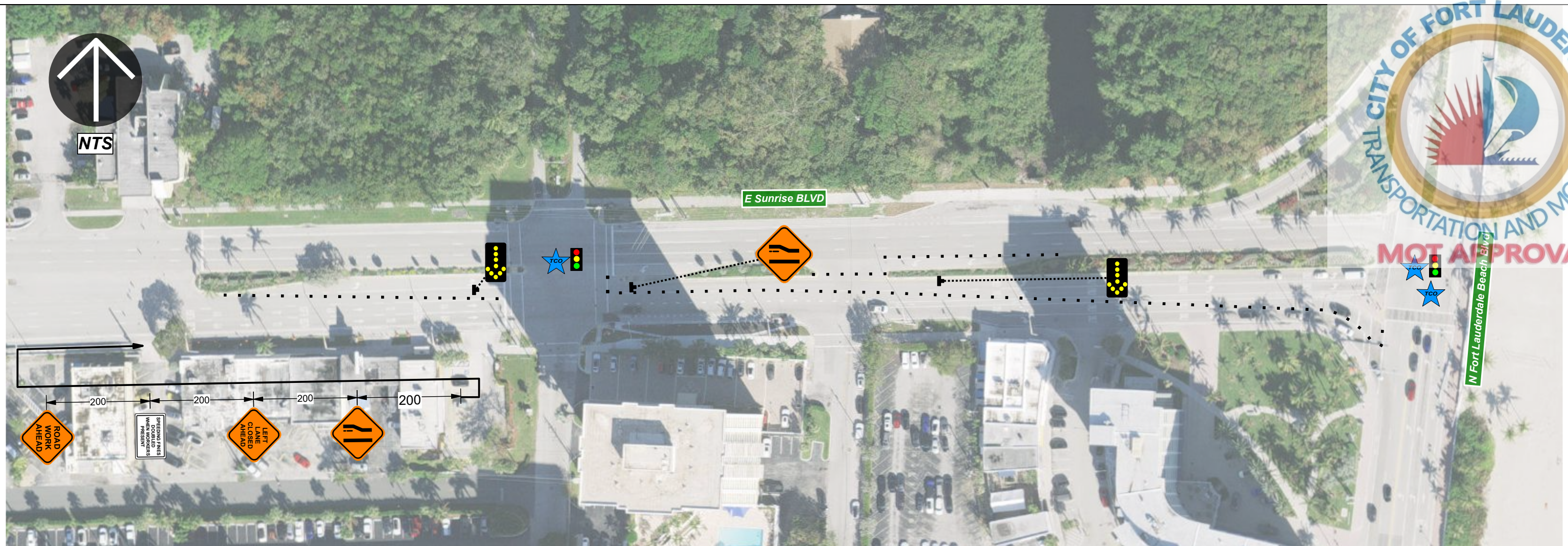
PROJECT NO.
 13.1 Fort Lauderdale 2025

ROAD NO. / COORDINATES
 26.11943740612556, -80.10475117119958

COUNTY
 Broward

SHEET NO.
 13

Approved by: [Signature]
 2025-10-28
 Revised by: Bamberry
 10/28/2025



FDOT
 Certificate: 619944
 Issued: 02/08/2024
 Expires: 01/29/2028
 Instructed: R
 Ariel Carceres
 Has Completed a FDOT Approved Temporary Traffic Control Advanced Course.
 Training Provider: Access Safety Compliance Training
 11481 SW Rossano Ln.
 Port St. Lucie, FL 34987
 Ph: 561-350-8913
 Verify this Certificate at www.motadmin.com.

REVISIONS			Project Notes
No.	BY	DESCRIPTION	
			* REFER TO 102-SERIES TABLES FOR DEVICE TAPER, BUFFER & TANGENT SPACING DISTANCES PER POSTED SPEED LIMIT

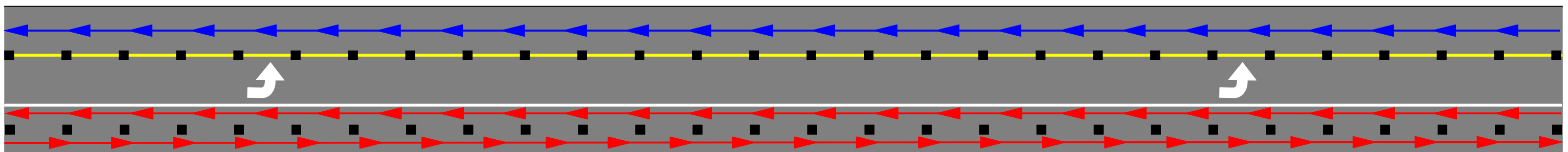
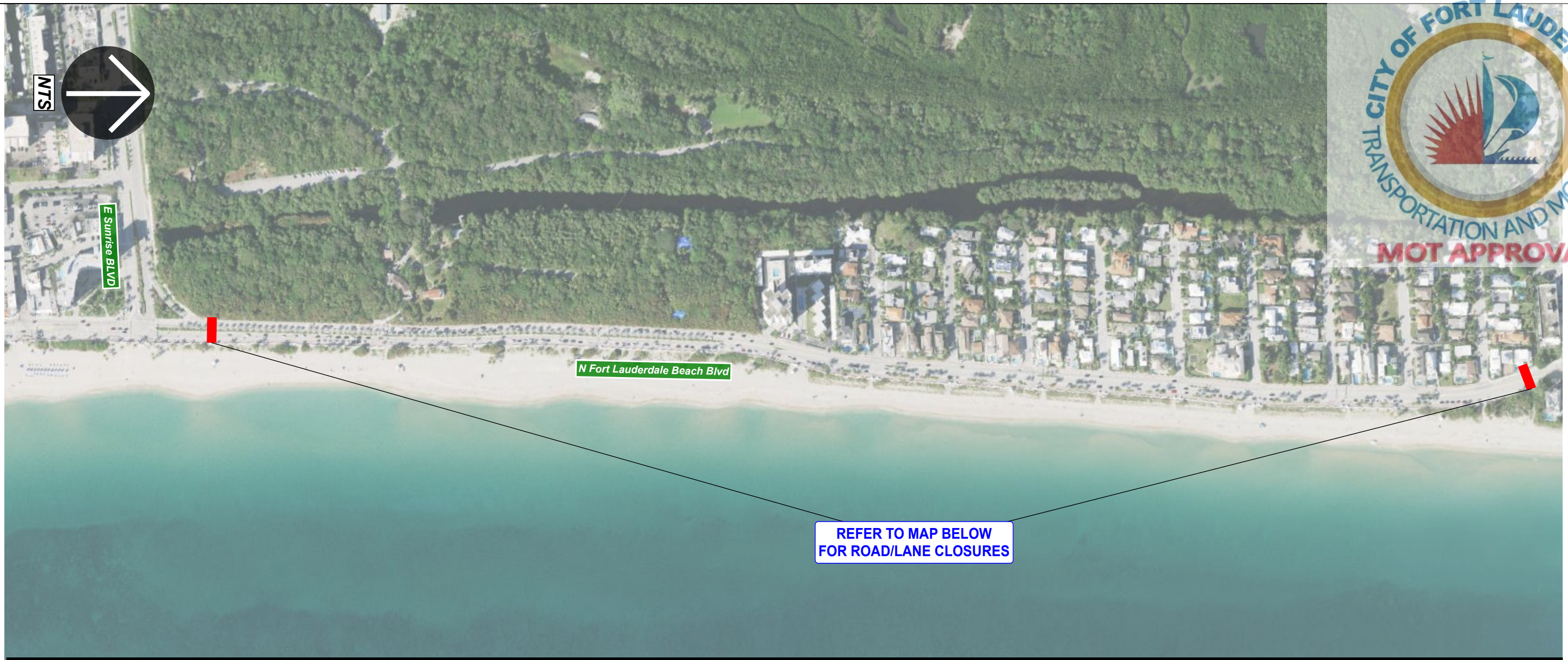
ALL AMERICAN BARRICADES, CORP.
 2300 SW 41ST AVENUE
 FT. LAUDERDALE, FL 33317
 1-888-4 SAFETY (888-472-3389)
 www.barricades.com / mail:harold@barricades.com

Symbols
 ■ CONES
 ▼ RUNNERS ROUTE
 ★ Traffic Control Officer
 ○ End of Route
 ● Start of Route
 --- Lane Identification + Direction of Traffic
 ▼ TRAFFIC

SPEED LIMIT 30
 UNLESS OTHERWISE POSTED

PROJECT LOCATION		COMPANY NAME		DATE: 10/22/2025	TCP DESIGNER: Phillip Renje Jr.	ATSSA #: 619944
241 S Fort Lauderdale Beach Blvd, Fort Lauderdale, FL 33316		WildSide Online Inc / Florida Barricades		PROJECT NO. 13.1 Fort Lauderdale 2025		
ROAD NO. / COORDINATES		COUNTY		SHEET NO.		
26.11943740612556, -80.10475117119958		Broward		14		

Approved by: Rev. Arno Bamberg
 10/28/2025



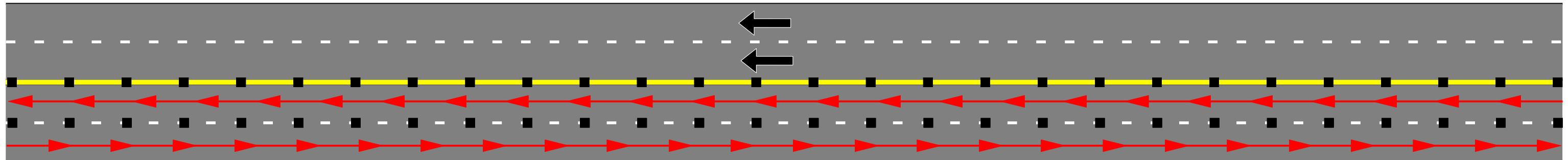
<p>Ariel Garces Certificate: 619944 Issued: 02/08/2024 Expires: 01/29/2028 Inspector: R</p> <p>Has Completed a FDOT Approved Temporary Traffic Control Advanced Course.</p> <p>Training Provider: Access Safety Compliance Training 11481 SW Rossano Ln. Fort St. Lucie, FL 34987 Ph: 561-350-8913 Verify this Certificate at www.motadmin.com.</p>	<p>REVISIONS</p> <table border="1"> <thead> <tr> <th>No.</th> <th>BY</th> <th>DESCRIPTION</th> <th>DATE</th> </tr> </thead> <tbody> <tr> <td> </td> <td> </td> <td> </td> <td> </td> </tr> </tbody> </table>		No.	BY	DESCRIPTION	DATE					<p>Project Notes</p> <p>• REFER TO 102-SERIES TABLES FOR DEVICE TAPER, BUFFER & TANGENT SPACING DISTANCES PER POSTED SPEED LIMIT</p>	<p>ALL AMERICAN BARRICADES, CORP. 2300 SW 41ST AVENUE FT. LAUDERDALE, FL 33317 1-888-4 SAFETY (888-472-3389) www.barricades.com / mail:harold@barricades.com</p>	<p>Symbols</p> <ul style="list-style-type: none"> ■ CONES ▼ RUNNERS ROUTE ★ Traffic Control Officer ○ End of Route ● Start of Route — Lane Identification + Direction of Traffic ▼ TRAFFIC 	<p>SPEED LIMIT 30</p> <p>UNLESS OTHERWISE POSTED</p>	<p>PROJECT LOCATION</p> <p>241 S Fort Lauderdale Beach Blvd, Fort Lauderdale, FL 33316</p>	<p>COMPANY NAME</p> <p>WildSide Online Inc / Florida Barricades</p>	<p>DATE: 10/22/2025 TCP DESIGNER: Phillip Penje Jr. ATSSA #: 619944</p> <p>PROJECT NO.</p> <p>13.1 Fort Lauderdale 2025</p>	<p>SHEET NO.</p> <p>15</p>
	No.	BY	DESCRIPTION	DATE														
<p>ROAD NO. / COORDINATES</p> <p>26.11943740612556, -80.10475117119958</p>		<p>COUNTY</p> <p>Broward</p>		<p>APPROVED</p> <p>2025-10-28 10:28/2025</p> <p>Revised by Bamberry</p>														



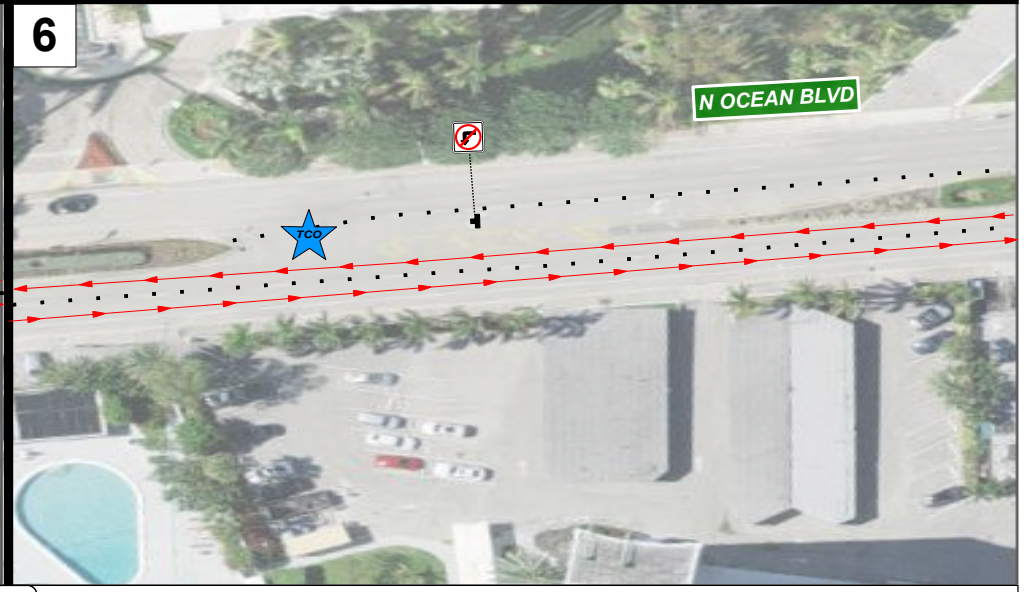
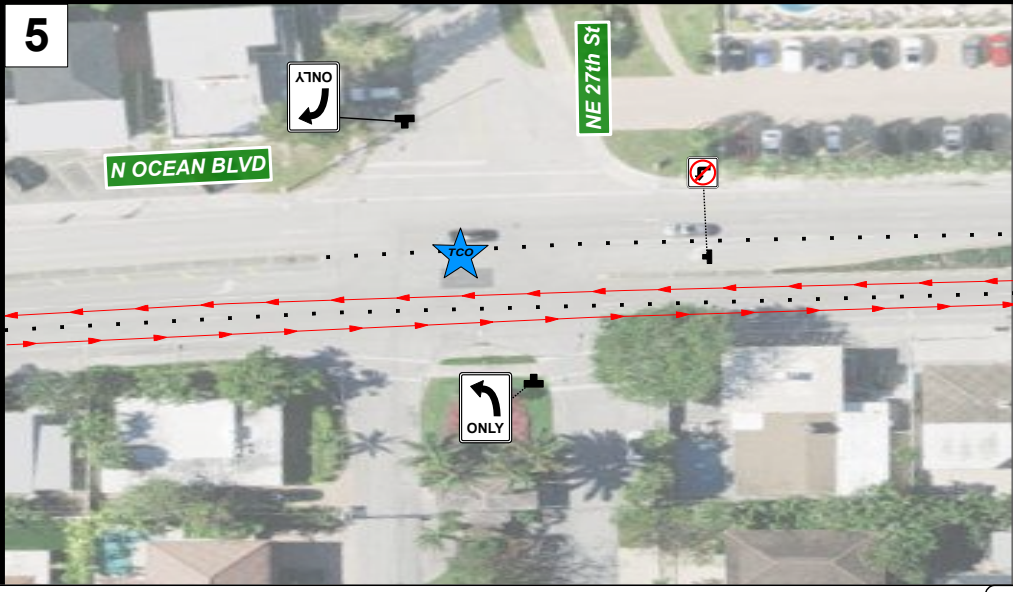
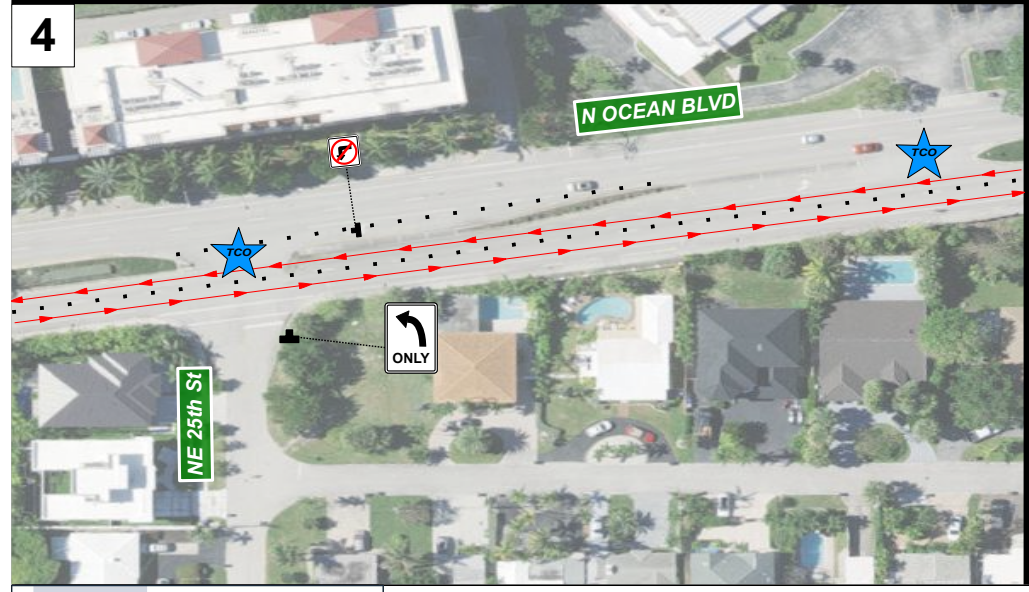
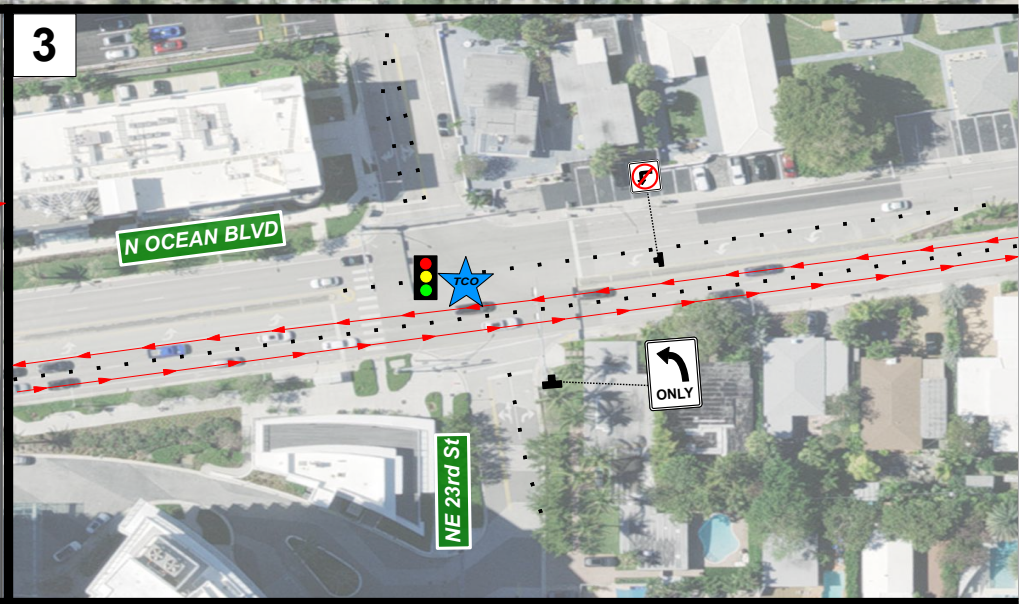
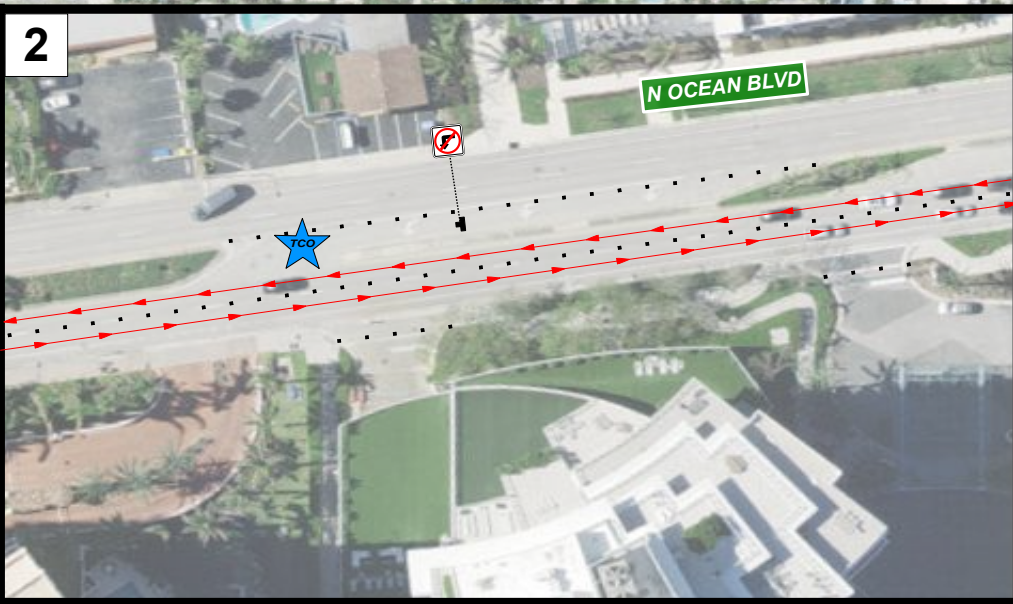
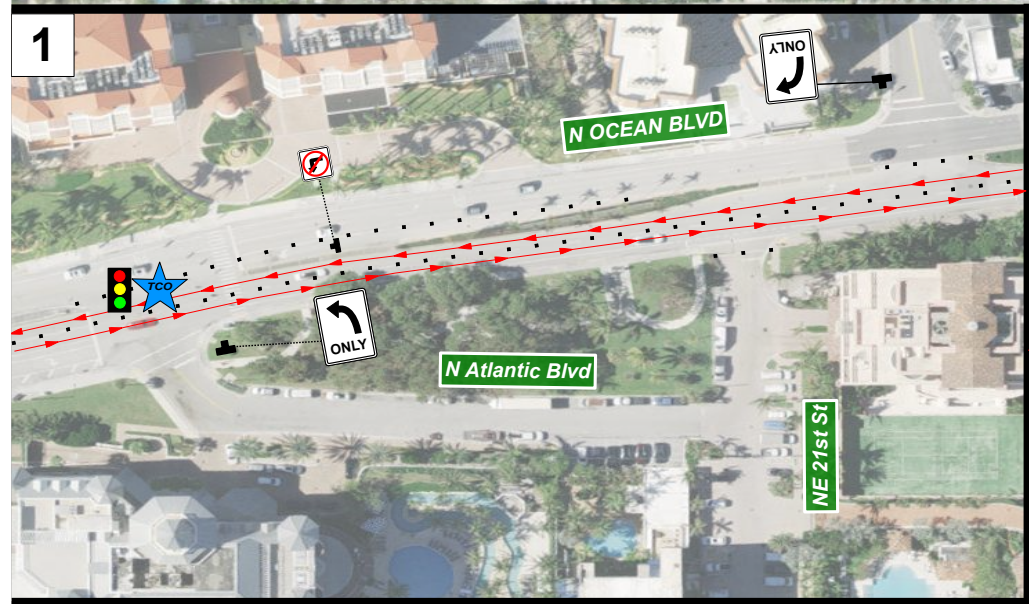
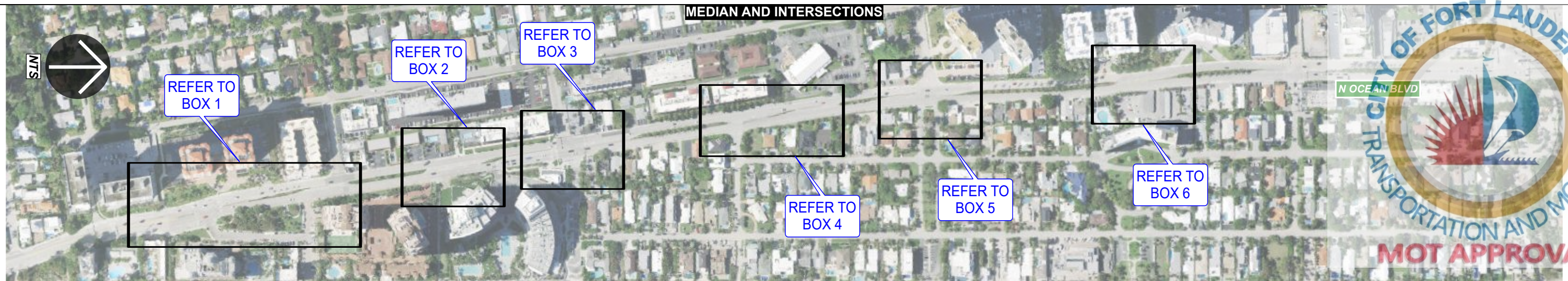
REFER TO MAP BELOW FOR ROAD/LANE CLOSURES

REFER TO PAGE 17 FOR MEDIAN AND TURNING LANE PLANS

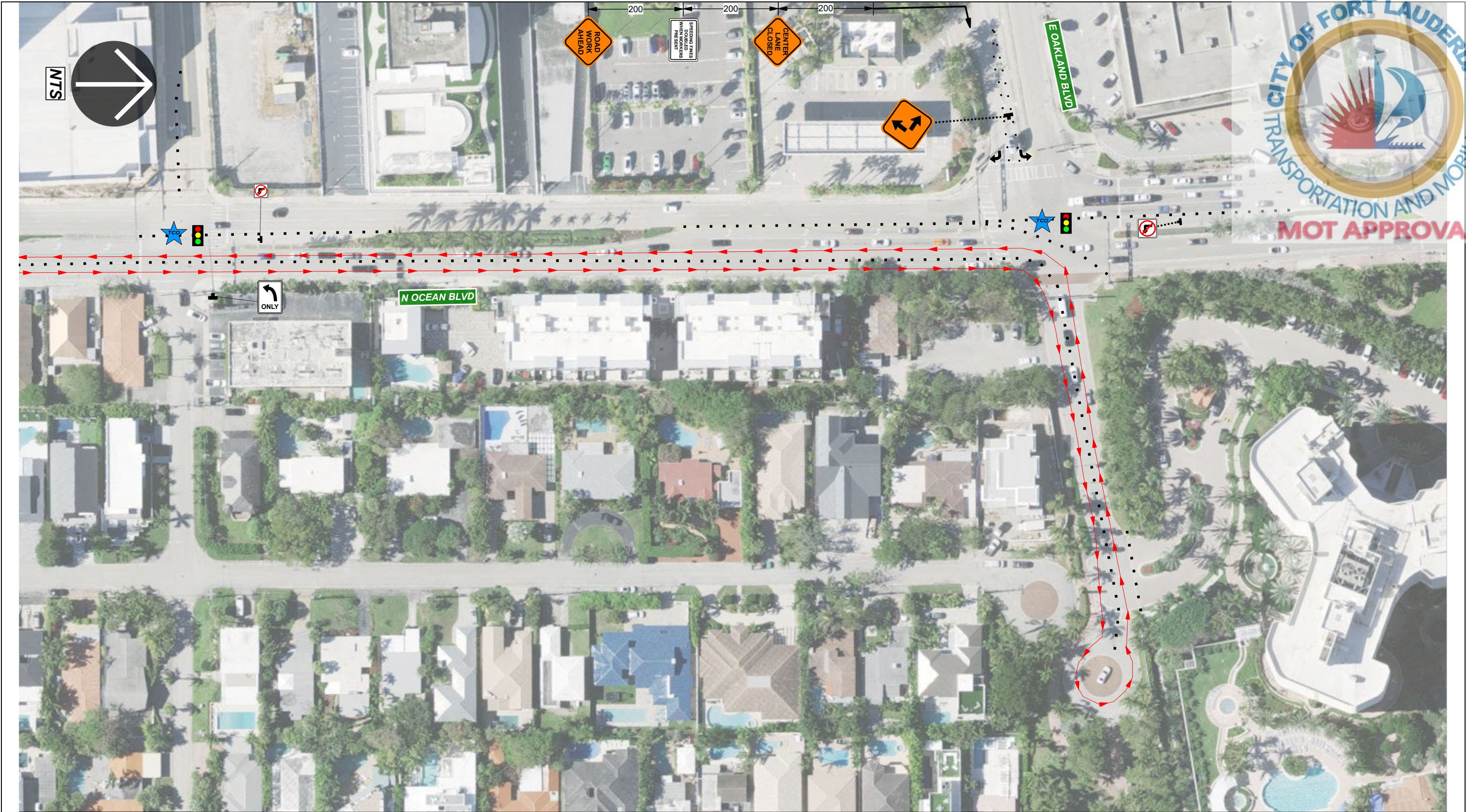
NO LANE CLOSURES ON SOUTH BOUND LANES. TRAFFIC TO FLOW NORMALLY



<p>Ariel Carceres Certificate: 619944 Issued: 02/08/2024 Expires: 01/29/2029 Inspector: R</p> <p>Has Completed a FDOT Approved Temporary Traffic Control: Advanced Course.</p> <p>Training Provider: Access Safety Compliance Training 11481 SW Rossano Ln. Port St. Lucie, FL 34987 Ph: 561-350-8913 Verify this Certificate at www.motadmin.com.</p>	<p>REVISIONS</p> <table border="1"> <thead> <tr> <th>No.</th> <th>BY</th> <th>DESCRIPTION</th> <th>DATE</th> </tr> </thead> <tbody> <tr> <td> </td> <td> </td> <td> </td> <td> </td> </tr> </tbody> </table>		No.	BY	DESCRIPTION	DATE					<p>Project Notes</p> <p>• REFER TO 102-SERIES TABLES FOR DEVICE TAPER, BUFFER & TANGENT SPACING DISTANCES PER POSTED SPEED LIMIT</p>	<p>Symbols</p> <ul style="list-style-type: none"> ■ CONES ▼ RUNNERS ROUTE ★ Traffic Control Officer ○ End of Route ● Start of Route — Lane Identification + Direction of Traffic ▼ TRAFFIC 	<p>SPEED LIMIT 30 UNLESS OTHERWISE POSTED</p>	<p>DATE: 10/22/2025 TCP DESIGNER: Phillip Penje Jr. ATSSA #: 619944</p>
	No.	BY	DESCRIPTION	DATE										
<table border="1"> <thead> <tr> <th>PROJECT LOCATION</th> <th>COMPANY NAME</th> <th>PROJECT NO.</th> <th>SHEET NO.</th> </tr> </thead> <tbody> <tr> <td>241 S Fort Lauderdale Beach Blvd, Fort Lauderdale, FL 33316</td> <td>WildSide Online Inc / Florida Barricades</td> <td>13.1 Fort Lauderdale 2025</td> <td>16</td> </tr> </tbody> </table>		PROJECT LOCATION	COMPANY NAME	PROJECT NO.	SHEET NO.	241 S Fort Lauderdale Beach Blvd, Fort Lauderdale, FL 33316	WildSide Online Inc / Florida Barricades	13.1 Fort Lauderdale 2025	16	<p>ALL AMERICAN BARRICADES, CORP. 2300 SW 41ST AVENUE FT. LAUDERDALE, FL 33317 1-888-4 SAFETY (888-472-3389) www.barricades.com / mail:harold@barricades.com</p>	<p>ROAD NO. / COORDINATES 26.11943740612556, -80.10475117119958</p>	<p>COUNTY Broward</p>		
PROJECT LOCATION	COMPANY NAME	PROJECT NO.	SHEET NO.											
241 S Fort Lauderdale Beach Blvd, Fort Lauderdale, FL 33316	WildSide Online Inc / Florida Barricades	13.1 Fort Lauderdale 2025	16											
<p>2025 Approved by: Phillip Penje Jr. 491-01029 Revised by: Bamerry 10/28/2025</p>														



<p>FDOT Ariel Carceres Certificate: 619944 Issued: 02/08/2024 Expires: 01/29/2028 Inspector: R</p> <p>Has Completed a FDOT Approved Temporary Traffic Control: Advanced Course. Training Provider: Access Safety Compliance Training 11481 SW Rossano Ln. Port St. Lucie, FL 34987 Ph: 561-350-8913 Verify this Certificate at www.motadmin.com.</p>	<p>REVISIONS</p> <table border="1"> <thead> <tr> <th>No.</th> <th>BY</th> <th>DESCRIPTION</th> <th>DATE</th> </tr> </thead> <tbody> <tr> <td> </td> <td> </td> <td> </td> <td> </td> </tr> </tbody> </table>		No.	BY	DESCRIPTION	DATE					<p>Project Notes</p> <p>REFER TO 102-SERIES TABLES FOR DEVICE TAPER, BUFFER & TANGENT SPACING DISTANCES PER POSTED SPEED LIMIT</p>	<p>ALL AMERICAN BARRICADES, CORP. 2300 SW 41ST AVENUE FT. LAUDERDALE, FL 33317 1-888-4 SAFETY (888-472-3389) www.barricades.com / mail:harold@barricades.com</p>	<p>PROJECT LOCATION</p> <p>241 S Fort Lauderdale Beach Blvd, Fort Lauderdale, FL 33316</p>	<p>COMPANY NAME</p> <p>WildSide Online Inc / Florida Barricades</p>	<p>DATE: 10/22/2025 TCP DESIGNER: Phillip Penje Jr. ATSSA #: 619944</p> <p>PROJECT NO.</p> <p>13.1 Fort Lauderdale 2025</p>	<p>SHEET NO.</p> <p>17</p>
	No.	BY	DESCRIPTION	DATE												
<p>SYMBOLS</p> <ul style="list-style-type: none"> CONES RUNNERS ROUTE Traffic Control Officer End of Route Start of Route Lane Identification + Direction of Traffic TRAFFIC 		<p>SPEED LIMIT</p> <p>30 UNLESS OTHERWISE POSTED</p>	<p>ROAD NO. / COORDINATES</p> <p>26.11943740612556, -80.10475117119958</p>			<p>COUNTY</p> <p>Broward</p>										
<p>APPROVAL</p> <p>2025 F-491-01029 Revised by Bamberry 10/28/2025</p>																



FDOT
Ariel Carcees
 Certificate: 619944
 Issued: 02/08/2024
 Expires: 01/29/2028
 Instructor: R

Has Completed a FDOT Approved Temporary Traffic Control: Advanced Course.

Training Provider:
 Access Safety Compliance Training
 11481 SW Rossano Ln.
 Fort St. Lucie, FL 34987
 Ph: 561-350-9913
 Verify this Certificate at www.motadmin.com.

REVISIONS			Project Notes
No.	BY	DESCRIPTION	
			ALL AMERICAN BARRICADES, CORP. 2300 SW 41ST AVENUE FT. LAUDERDALE, FL 33317 1-888-4 SAFETY (888-472-3389) www.barricades.com / mail:harold@barricades.com

Symbols

- CONES
- RUNNERS ROUTE
- Traffic Control Officer
- End of Route
- Start of Route
- Lane Identification + Direction of Traffic
- TRAFFIC

SPEED LIMIT 30
 UNLESS OTHERWISE POSTED

PROJECT LOCATION
 241 S Fort Lauderdale Beach Blvd, Fort Lauderdale, FL 33316

COMPANY NAME
 WildSide Online Inc / Florida Barricades

DATE: 10/22/2025
 TCP DESIGNER: Phillip Renje Jr. ATSSA #: 619944
 PROJECT NO.
 13.1 Fort Lauderdale 2025
 ROAD NO. / COORDINATES
 26.11943740612556, -80.10475117119958
 COUNTY
 Broward

SHEET NO.
 13



Split Second Triathlon
and ChampionChip of Florida



13.1 Fort Lauderdale event
Sunday, November 9th, 2025

Event Coordinator letter

To Whom It May Concern:

On behalf of the 13.1 Fort Lauderdale half marathon running event, we are reaching out via this letter to provide confirmation that we as the Event Producer, have secured our Approval and Permit with the City of Fort Lauderdale.

The City of Fort Lauderdale, and Fort Lauderdale City Commission has approved of the event and granted a permit for the approval. Our counterpart within the city of Fort Lauderdale is Brittany Henry. She can be reached via email or telephone at, BHenry@fortlauderdale.gov, or (954) 828-6075.

Details of the event can be found on the website, <https://www.131fortlauderdale.com>. If you have any questions, feel free to contact Josh Stern at (954) 661-2732.

Best regards,
Josh Stern
CEO, WildSide Online, LLC.



City of Fort Lauderdale

City Commission Regular Meeting

Agenda

Monday, June 30, 2025 - 6:00 PM

*Broward Center for the Performing Arts - Mary N. Porter Riverview
Ballroom - 201 SW 5th Avenue, Fort Lauderdale, Florida 33312*

<https://fortlauderdale.legistar.com/Calendar.aspx>

www.fortlauderdale.gov/fltv

www.youtube.com/cityoffortlauderdale

Cable Television - Comcast Channel 78 and AT&T U-verse Channel 99



FORT LAUDERDALE CITY COMMISSION

DEAN J. TRANTALIS Mayor

JOHN C. HERBST Vice Mayor - Commissioner - District 1

STEVEN GLASSMAN Commissioner - District 2

PAM BEASLEY-PITTMAN Commissioner - District 3

BEN SORENSEN Commissioner - District 4

RICHELLE WILLIAMS, City Manager

DAVID R. SOLOMAN, City Clerk

D'WAYNE M. SPENCE, Interim City Attorney

PATRICK REILLY, City Auditor

Approved
2025-F-491-00029
Reveleno Bamberry
10/28/2025

**NOTICE:**

Per Resolution No. 25-25, Commissioner Ben Sorensen will participate in the meeting through communications technology.

PUBLIC APPEARANCES BEFORE THE CITY COMMISSION:

If any person wishes to address the City Commission, the person shall sign up in the Broward Center for the Performing Arts - Mary N. Porter Riverview Ballroom lobby. A member of the City Clerk's Office Staff will be there to assist. Speaker Cards are given to the Mayor. After being recognized by the Mayor, the speaker should approach the podium, identify the agenda item in question, indicate support, opposition, or neutrality on the agenda item, and then proceed to succinctly state the speaker's position or present information.

If an attorney, or any other person appears before the Commission in a representative capacity, the attorney, or other representative shall also sign up in the Broward Center for the Performing Arts - Mary N. Porter Riverview Ballroom lobby. A member of the City Clerk's Office Staff will be there to assist. After being recognized by the Mayor, the speaker should approach the podium, identify the client(s) being represented, and identify the agenda item in question. The speaker shall then indicate the client's support, opposition, or neutrality on the agenda item and then proceed to succinctly state the client's position or present information on behalf of the client(s).

Pursuant to Section 3.13 of the Charter of the City of Fort Lauderdale, Florida, the Mayor shall maintain order at all meetings, and the Police Department, upon instructions of the Mayor, shall expel any person from the meeting who refuses to obey the order of the Mayor in relation to preserving order at the meetings. Any person who interrupts or disturbs a City Commission meeting, or who willfully enters or remains in a City Commission meeting having been warned by the Mayor to depart and who refuses to do so, may be subject to arrest.

AUXILIARY AIDS AND SERVICES: If you desire auxiliary aids or services or both to assist in viewing or hearing the City Commission meetings or reading the agenda and minutes for the meeting, please contact the City Clerk's Office at 954-828-5002 at a minimum of two days prior to the meeting and arrangements will be made to provide these services to you.



Pledge of Allegiance

ROLL CALL

Approval of MINUTES and Agenda

[25-0697](#) Minutes for May 20, 2025, Commission Conference Meeting, May 20, 2025, Commission Regular Meeting, June 3, 2025, Commission Conference Meeting and June 3, 2025, Commission Regular Meeting - (Commission Districts 1, 2, 3 and 4)

Attachments: [May 20, 2025 Commission Conference Meeting](#)
[May 20, 2025 Commission Regular Meeting](#)
[June 3, 2025 Commission Conference Meeting](#)
[June 3, 2025 Commission Regular Meeting](#)

PRESENTATIONS

- PRES-1** [25-0691](#) Fort Lauderdale Scholarship Fund Student Recognition
- PRES-2** [25-0694](#) Commissioner Beasley-Pittman to present a Proclamation recognizing June 23-27, 2025, as National Boys & Girls Club Week in the City of Fort Lauderdale
- PRES-3** [25-0693](#) Commissioner Glassman to present a Proclamation declaring July 2025, as Park and Recreation Month in the City of Fort Lauderdale
- PRES-4** [25-0692](#) Recognition of the 2025 Sterling Leadership Conference Award Winner - Development Services Department

CONSENT AGENDA PUBLIC COMMENT

CONSENT AGENDA

Those matters included under the Consent Agenda are self-explanatory and are not expected to require review or discussion. Items will be enacted by one motion on which members of the public will be given three (3) minutes to speak prior to its approval. An item may be removed from the Consent Agenda and considered separately if discussion is desired by any City Commissioner or charter officer.

CONSENT MOTIONS

- CM-1** [25-0531](#) Motion Approving an Outdoor Event Agreement and Request for Amplified Music Exemption with Fort Lauderdale Swim Week, LLC for FLL Swim Week 2025 on July 12-13, 2025, at Las Olas Oceanside Park - (Commission District 2)
- Attachments:** [Commission Agenda Memo #25-0531](#)
 [Exhibit 1 – Memorandum 19-076](#)
 [Exhibit 2 – FLL Swim Week 2025 Event Agreement](#)
- CM-2** [25-0598](#) Motion Approving an Outdoor Event Agreement and Request for Road Closures beyond 10:00am on the Barrier Island with Wildside Foundation, Inc. for the Fort Lauderdale Jingle Bell Jog at Las Olas Oceanside Park on December 21, 2025 - (Commission District 2)
- Attachments:** [Commission Agenda Memo #25-0598](#)
 [Exhibit 1 – Fort Lauderdale Jingle Bell Jog Event Agreement](#)
- CM-3** [25-0599](#) Motion Approving an Outdoor Event Agreement and Request for Road Closures beyond 10:00am on the Barrier Island with Wildside Foundation, Inc. for The 19th Annual 13.1 Fort Lauderdale Half Marathon and A1A 10k at Las Olas Oceanside Park on November 9, 2025 - (Commission Districts 2 and 4)
- Attachments:** [Commission Agenda Memo #25-0599](#)
 [Exhibit 1 – The 19th Annual 13.1 Fort Lauderdale Half Marathon and A1A 10k E](#)
- CM-4** [25-0347](#) Motion Approving a License Application and Agreement for the Sale, Service, and Consumption of Food and Alcoholic Beverages on the Public Beach for DiamondRock FL Owner, LLC, as owner of the Westin Beach Resort Fort Lauderdale located at 321 N Fort Lauderdale Beach Boulevard - (Commission District 2)
- Attachments:** [Commission Agenda Memo #25-0347](#)
 [Exhibit 1 - Application Package](#)
 [Exhibit 2 – License Agreement](#)
- CM-5** [25-0375](#) Motion Approving a First Amendment to the Agreement for Traffic and Transportation Engineering and Planning Services - Kittelson & Associates, Inc. - (Commission Districts 1, 2, 3 and 4)
- Attachments:** [Commission Agenda Memo 25-0375](#)
 [Exhibit 1 - CAM #21-0011](#)
 [Exhibit 2 – Executed Agreement – Kittelson & Associates, Inc.](#)
 [Exhibit 3 - First Amendment to Agreement](#)
 [Exhibit 4 - Subconsultant Approval Letters](#)





- CM-6** [25-0678](#) Motion Approving an Amendment to Exercise a One (1)-Year Extension of the Not-for-Profit Service Agreement Between the City of Fort Lauderdale and Fellowship Recovery Community Organization, Inc., for the Mental Health and Substance Abuse Housing Program - \$30,000 - (Commission Districts 1, 2, 3 and 4)
- Attachments:** [Commission Agenda Memo 25-0678](#)
[Exhibit 1 - Resolution No. 24-269](#)
[Exhibit 2 - Fellowship FY 2025 Not-for-Profit Service Agreement](#)
[Exhibit 3 - Fellowship FY 2025 Not-for-Profit Service Agreement First Amendme](#)
- CM-7** [25-0539](#) Motion Approving Change Order No. 1 for Additional Design and Construction Services for the NE 25 Avenue 24-Inch Force Main Replacement and the NE 38 Street 42-Inch Force Main/NE 19 Avenue 24-Inch Force Main Replacement Projects - David Mancini and Sons, Inc. - \$997,595.04 - (Commission District 1)
- Attachments:** [Commission Agenda Memo #25-0539](#)
[Exhibit 1 – CAM #23-0822](#)
[Exhibit 2 – Executed Agreement](#)
[Exhibit 3 – Notice to Proceed](#)
[Exhibit 4 – Change Order No. 1](#)
- CM-8** [25-0414](#) Motion Approving Change Order No. 1 (Retroactive) and Change Order No. 2 for Construction Audit Services - Fort Hill Associates, LLC (New Police Headquarters) - \$84,200 - (Commission Districts 1, 2, 3 and 4)
- Attachments:** [Commission Agenda Memo #25-0414](#)
[Exhibit 1 - Change Order No. 1 with Supporting Documents](#)
[Exhibit 2 - Change Order No. 2 with Supporting Documents](#)
[Exhibit 3 - Executed Original Agreement](#)
- CM-9** [25-0647](#) Motion Approving Change Order No. 27 for Construction Management at Risk Services for the New Police Headquarters - Moss & Associates, LLC - \$859,919.29 - (Commission District 2)
- Attachments:** [Commission Agenda Memo 25-0647](#)
[Exhibit 1 – Construction Management at Risk Phase I Preconstruction Services](#)
[Exhibit 2 – Construction Management at Risk Agreement](#)
[Exhibit 3 – Change Order Summary Nos. 1-26](#)
[Exhibit 4 - Change Order No. 27 with Moss Potential Change Item Notification](#)

CM-10 [25-0685](#) Motion Approving a Temporary Mural in Middle River Terrace Park
(Commission District 2)

Attachments: [Commission Agenda Memo #25-0685](#)
[Exhibit 1 – Service Agreement](#)



CONSENT RESOLUTIONS

CR-1 [25-0562](#) Resolution Approving the Consolidated Budget Amendment to Fiscal Year
2025 - Appropriation - (Commission Districts 1, 2, 3 and 4)

Attachments: [Commission Agenda Memo 25-0562](#)
[Exhibit 1 - Resolution](#)

CR-2 [25-0634](#) Resolution Approving a Four-year Term Renewal of Use and Occupancy
Agreement with the Florida Department of Transportation (FDOT) for the
Temporary Lease of an Open Space Area on the West Side of Riverside
Park to Serve as a Dog Recreational Area and Authorize the Execution of
an Annual Use Agreement Compliance Form During the Term of the
Agreement - (Commission District 4)

Attachments: [Commission Agenda Memo #25-0634](#)
[Exhibit 1 - Location Map](#)
[Exhibit 2 - Use and Occupancy Agreement](#)
[Exhibit 3 – Renewal of Use and Occupancy Agreement](#)
[Exhibit 4 - Annual Use Agreement Compliance Form](#)
[Exhibit 5 – Resolution](#)

CR-3 [25-0541](#) Resolution Approving an Application for a Dock Permit for Usage of Public
Property by 915 Beverly, LLC adjacent to 915 SE 2nd Street for a
Proposed Wood Marginal Dock and Authorizing Execution of a
Declaration of Restrictive Covenants - (Commission District 4)

Attachments: [Commission Agenda Memo #25-0541](#)
[Exhibit 1 – Application](#)
[Exhibit 2 – Code Sec. 8 – 144](#)
[Exhibit 3 – May 1, 2025, Marine Advisory Board Minutes](#)
[Exhibit 4 – Approval Resolution](#)
[Exhibit 5 – Denial Resolution](#)
[Exhibit 6 - Declaration of Restrictive Covenants](#)



- CR-4** [25-0543](#) Resolution Granting a Dock Permit for Private Use of Public Property Abutting a Waterway by 909 Beverly, LLC adjacent to 909 SE 2nd Street for two (2) Proposed Wooden Marginal Docks and Authorizing Execution of a Declaration of Restrictive Covenants - (Commission District 4)
- Attachments:** [Commission Agenda Memo #25-0543](#)
- [Exhibit 1 – Application](#)
- [Exhibit 2 – Code Sec. 8 – 144](#)
- [Exhibit 3 – May 1, 2025, Marine Advisory Board Minutes](#)
- [Exhibit 4 - Approval Resolution](#)
- [Exhibit 5 - Denial Resolution](#)
- [Exhibit 6 - Declaration of Restrictive Covenants](#)
-
- CR-5** [25-0655](#) Resolution Amending Section 3 Resolution No. 24-199 to Modify the Use and Methodology for the Expenditure of Park Impact Fees Collected Prior to October 1, 2024 - (Commission Districts 1, 2, 3 and 4)
- Attachments:** [Commission Agenda Memo 25-0655](#)
- [Exhibit 1 – Resolution No. 24-199](#)
- [Exhibit 2 – Amended Resolution](#)
-
- CR-6** [25-0376](#) Resolution Extending the Lien Amnesty Program and Revise the Reduction Amount Structure for Certain Violations - (Commission Districts 1, 2, 3 and 4)
- Attachments:** [Commission Agenda Memo 25-0376](#)
- [Exhibit 1 - FY24 Lien Amnesty Program Report](#)
- [Exhibit 2 - FY25 Lien Amnesty Program Report](#)
- [Exhibit 3 - Resolution](#)
-
- CR-7** [25-0683](#) Resolution Approving Appointment of Code Enforcement Special Magistrate - Richard L. Doody, Esquire - (Commission Districts 1, 2, 3 and 4)
- Attachments:** [Commission Agenda Memo 25-0683](#)
- [Exhibit 1 - Resolution](#)

CONSENT PURCHASE



- CP-1** [25-0271](#) Motion Approving a Piggyback Agreement Utilizing the School Board of Broward County, Florida Contract No. RFP25-001 for Professional Auditing Services - Carr, Riggs & Ingram, LLC - \$250,000 - (Commission District 2)

Attachments: [Commission Agenda Memo #25-0271](#)

[Exhibit 1 - CAM #23-0723](#)

[Exhibit 2 - Broward County Public Schools Contract No. RFP 25-001](#)

[Exhibit 3 - Agreement](#)

- CP-2** [25-0520](#) Motion Approving an Agreement for Laboratory Field Sampling and Testing Services for Prospect Lake Clean Water Center - Eurofins Environment Testing Southeast, LLC - \$442,353.60 - (Commission Districts 1, 2, 3 and 4)

Attachments: [Commission Agenda Memo 25-0520](#)

[Exhibit 1 – CAM #23-0196](#)

[Exhibit 2 – Solicitation](#)

[Exhibit 3 - Vendor's Response – Eurofins Environment Testing Southeast, LLC](#)

[Exhibit 4 – Final Ranking](#)

[Exhibit 5 - Agreement](#)

- CP-3** [25-0672](#) Motion Approving an Agreement for the SE 25 Avenue 6-inch Diameter Watermain Replacement Project - Murphy Pipeline Contractors, LLC - \$620,700 - (Commission District 4)

Attachments: [Commission Agenda Memo #25-0672](#)

[Exhibit 1 – Solicitation](#)

[Exhibit 2 – Bid Tabulation](#)

[Exhibit 3 - Construction Agreement](#)

MOTIONS

Those matters included under the Motions category differ from the Consent Agenda in that items will be voted on individually. In addition, presentations will be made on each motion item if so desired.

- M-1** [25-0638](#) Motion Approving an Agreement for the George T. Lohmeyer Wastewater Treatment Plant Generators Phase 1 Project (Re-Bid) - Solares Electrical Services, Inc. - \$7,859,701.46 - (Commission Districts 1, 2, 3 and 4)

Attachments: [Commission Agenda Memo #25-0638](#)

[Exhibit 1 - Solicitation](#)

[Exhibit 2 - Bid Tabulation](#)

[Exhibit 3 - Construction Agreement](#)

- M-2** [25-0677](#) Motion Approving an Agreement Between the City of Fort Lauderdale and IEM International, Inc. to Assist in Implementing and Managing the City's Community Development Block Grant - Disaster Recovery Program Funding - Not to Exceed \$6,500,000 - (Commission Districts 1, 2, 3 and 4)
- Attachments:** [Commission Agenda Memo 25-0677](#)
[Exhibit 1 – Federal Register, Vol. 90, No. 10](#)
[Exhibit 2 – Solicitation](#)
[Exhibit 3 – IEM International, Inc. Proposal](#)
[Exhibit 4 – Evaluation Committee Scores](#)
[Exhibit 5 – Negotiated Hourly Rates](#)
[Exhibit 6 - Agreement](#)
- M-3** [25-0400](#) Motion Approving an Agreement for an Owner's Representative for City Hall - Jacobs Project Management Co. - \$3,500,000 - (Commission Districts 1, 2, 3 and 4)
- Attachments:** [Commission Agenda Memo #25-0400](#)
[Exhibit 1 - Solicitation](#)
[Exhibit 2 - Final Ranking](#)
[Exhibit 3 - Jacobs Project Management Co. Proposal](#)
[Exhibit 4 - Agreement](#)
- M-4** [25-0714](#) Motion for Discussion - City Commission Request for Review - Site Plan Level II Amendment in Downtown Regional Activity Center - Case No. UDP-A24036 - 221 SW 1 Avenue - (Commission District 4)
- Attachments:** [Commission Agenda Memo 25-0714](#)
[Exhibit 1 - Statement of Intent](#)
[Exhibit 2 - Location Map](#)
[Exhibit 3 - Application and Applicant's Narratives](#)
[Exhibit 4 - Administrative Review Comments](#)
[Exhibit 5 - Elevation of Garage Podium](#)
[Exhibit 6 - Side-by-Side Elevation Graphic](#)

RESOLUTIONS

- R-1** [25-0688](#) Appointment of Board and Committee Members - (Commission Districts 1, 2, 3 and 4)
- Attachments:** [Resolution for Appointment 06.30.2025](#)



- R-2** [25-0675](#) Resolution to Approve the 2025 Amended and Restated Transportation System Surtax Interlocal Agreement (Third Amendment) - (Commission Districts 1, 2, 3 and 4)
- Attachments:** [Commission Agenda Memo 25-0675](#)
[Exhibit 1 - 2025 Amended and Restated Transportation Surtax ILA Agreement](#)
[Exhibit 2 - Resolution](#)
- R-3** [25-0676](#) Resolution Approving the Secondary Street Name of Northwest 23 Lane between Northwest 22 Street and Northwest 26 Street, to also be known as "Rev. Dr. C.W. Bell Jr. Lane" - (Commission District 3)
- Attachments:** [Commission Agenda Memo 25-0676](#)
[Exhibit 1 – Commission Memorandum No: 25-080](#)
[Exhibit 2 – Construction Cost Estimate](#)
[Exhibit 3 - Location Map](#)
[Exhibit 4 - Resolution](#)
- R-4** [25-0519](#) Resolution Declaring Notice of Intent to Lease Two City-Owned Properties Located at NE 10 Street and Taylor Road, Dania Beach, Florida 33004, to Marine Industries Association of South Florida, Inc. and Setting a Public Hearing for August 19, 2025, Pursuant to Section 8.13 of the City Charter - (Dania Beach)
- Attachments:** [Commission Agenda Memo 25-0519](#)
[Exhibit 1 - Appraisal](#)
[Exhibit 2 - Illustrative Site Plan](#)
[Exhibit 3 - Location Map](#)
[Exhibit 4 - Resolution](#)
- R-5** [25-0585](#) Resolution Waiving the Application of the Mandatory Commission Approval Amount to Purchases of Goods or Services, Including Purchases of Goods or Services *via* Change Order, During the City Commission's Recess, and Providing for Severability, Rescission of Conflicting Resolution Provisions, and an Effective Date - (Commission Districts 1, 2, 3 and 4)
- Attachments:** [Commission Agenda Memo #25-0585](#)
[Exhibit 1 - Resolution](#)



- R-6** [25-0666](#) Resolution Accepting Grant Funds from the State of Florida Division of Emergency Management for Emergency Operations Center Improvements \$1,114,396.85 and Additional Matching Expenses \$366,818.25 - (Commission Districts 1, 2, 3 and 4)
- Attachments:** [Commission Agenda Memo 25-0666](#)
 [Exhibit 1 - Sub-Recipient Agreement](#)
 [Exhibit 2 - Resolution](#)
- R-7** [25-0669](#) Resolution Approving a Community Aesthetic Feature Agreement with the Florida Department of Transportation; and Authorizing the City Manager to Execute All Associated Agreements - (Commission District 2)
- Attachments:** [Commission Agenda Memo #25-0669](#)
 [Exhibit 1 – Community Aesthetics Feature Agreement](#)
 [Exhibit 2 – R&R Studio’s Design Concept](#)
 [Exhibit 3 - Site Survey](#)
 [Exhibit 4 - FTL CD Set](#)
 [Exhibit 5 – Resolution](#)
- R-8** [25-0606](#) Quasi-Judicial Resolution Approving a Site Plan Level IV Development Permit for “42 Hotel,” a 75-Room Hotel, with Dimensional Modifications to Tower Stepback, Tower Separation, Increase in Floor Area Ratio in Central Beach Regional Activity Center and Establishing the Central Beach Parking Facility Fee for the Proposed Development - Hariohm Realty, LLC - Case No. UDP-S23035 - (Commission District 2)

Anyone wishing to speak must be sworn in. The Commission will announce any site visits, communications or expert opinions received and make them part of the record.

- Attachments:** [Commission Agenda Memo 25-0606](#)
 [Exhibit 1 - Location Map](#)
 [Exhibit 2 - May 21, 2025, PZB Staff Report](#)
 [Exhibit 3 - May 21, 2025, PZB Meeting Minutes](#)
 [Exhibit 4A - Plan Set, Part 1 of 5](#)
 [Exhibit 4B - Plan Set, Part 2 of 5](#)
 [Exhibit 4C - Plan Set, Part 3 of 5](#)
 [Exhibit 4D - Plan Set, Part 4 of 5](#)
 [Exhibit 4E - Plan Set, Part 5 of 5](#)
 [Exhibit 5 - Resolution Approving](#)
 [Exhibit 6 - Resolution Denying](#)



- R-9** [25-0620](#) Quasi-Judicial Resolution Approving a Plat Known as “Cypress Creek West Plat” - Case No. UDP-P23002 - 6000 - 6150 North Andrews Avenue - (Commission District 1)

Anyone wishing to speak must be sworn in. The Commission will announce any site visits, communications or expert opinions received and make them part of the record.

Attachments: [Commission Agenda Memo #25-0620](#)

[Exhibit 1 - Location Map](#)

[Exhibit 2 – Application and Plat](#)

[Exhibit 3 - Applicant’s Narrative Responses to Criteria](#)

[Exhibit 4 – May 23, 2023, DRC Comment Report with Applicant’s Responses](#)

[Exhibit 5 – May 21, 2025, PZB Staff Report](#)

[Exhibit 6 – May 21, 2025, PZB Meeting Minutes](#)

[Exhibit 7 - Sign Affidavit and Photographs of Posted Signs](#)

[Exhibit 8 - Resolution Approving](#)

[Exhibit 9 - Resolution Denying](#)

- R-10** [25-0636](#) Quasi-Judicial Resolution to Vacate a 1,251-Square Foot Utility Easement - North Broward Hospital District - 1601 South Andrews Avenue - Case No. UDP-EV25002 - (Commission District 4)

Anyone wishing to speak must be sworn in. The Commission will announce any site visits, communications or expert opinions received and make them part of the record.

Attachments: [Commission Agenda Memo 25-0636](#)

[Exhibit 1 – Application, Applicant’s Narratives and Criteria, and Letters of No Ob](#)

[Exhibit 2 – Location Map and Sketch and Legal Description](#)

[Exhibit 3 – May 27, 2025, DRC Comments and Applicant’s Responses](#)

[Exhibit 4 - Resolution](#)

- R-11** [25-0637](#) Quasi-Judicial Resolution to Vacate a 10-Foot-Wide by 75-Foot-Long Utility Easement - North Broward Hospital District - 1601 South Andrews Avenue - Case No. UDP-EV25003 - (Commission District 4)

Anyone wishing to speak must be sworn in. The Commission will announce any site visits, communications or expert opinions received and make them part of the record.

Attachments: [Commission Agenda Memo 25-0637](#)

[Exhibit 1 – Application, Applicant’s Narratives and Criteria, and Letters of No Ob](#)

[Exhibit 2 – Location Map and Sketch and Legal Description](#)

[Exhibit 3 – May 27, 2025, DRC Comments and Applicant’s Responses](#)

[Exhibit 4 - Resolution](#)

PUBLIC HEARINGS

- PH-1** [25-0529](#) Public Hearing Approving the City’s 2025-2029 Consolidated Plan for United States Department of Housing and Urban Development (HUD) Entitlement Funds, the 2025-2026 Annual Action Plan of the Consolidated Plan, Updated Citizen Participation Plan, and Analysis of Impediments to Fair Housing - (Commission Districts 1, 2, 3 and 4)

Attachments: [Commission Agenda Memo 25-0529](#)

[Exhibit 1- Draft 2025-2029 Consolidated Plan](#)

[Exhibit 2- Draft 2025-2026 Annual Action Plan](#)

[Exhibit 3 – Analysis of Impediments to Fair Housing](#)

[Exhibit 4 – Citizen Participation Plan](#)

[Exhibit 5 – Public Notices](#)

[Exhibit 6 – Resolution](#)

- PH-2** [25-0588](#) Public Hearing - Resolution Approving the Re-Allocation of Funds from the Parks and Recreation General Obligation Bonds, Series 2020A Bonds, in the Amount of \$235,000 from Lauderdale Manors Entrance to Chateau Park - (Commission District 3)

Attachments: [Commission Agenda Memo #25-0588](#)

[Exhibit 1 - Commission Agenda Memo #21-0404](#)

[Exhibit 2 - Commission Agenda Memo #21-0095](#)

[Exhibit 3 - March 26, 2025, Parks, Recreation and Beaches Advisory Board Me](#)

[Exhibit 4 – Resolution](#)

- PH-3** [25-0681](#) Public Hearing - Ordinance Amending Ordinance No. C-95-67; Amending the Tax Increment Revenue to be Deposited into the Northwest-Progresso-Flagler Heights Community Redevelopment Area Redevelopment Trust Fund; Amending the Annual Appropriation of Tax Increment Revenue by the City of Fort Lauderdale, Florida, Subject to Conditions; Terminating the Requirement for any Other Taxing Authority to Deposit Tax Increment Revenue into the Redevelopment Trust Fund; and Providing an Effective Date - (Commission Districts 2 and 3)

Attachments: [Commission Agenda Memo 25-0681](#)
[Exhibit 1- Boundaries of the NPFCRA](#)
[Exhibit 2 - Ordinance No C-95-67](#)
[Exhibit 3 - June 11, 2025 Notice to Taxing Authorities NPFCRA Extension](#)
[Exhibit 4 - Amendment to Ordinance No. C-95-67](#)

- PH-4** [25-0515](#) Public Hearing - Quasi-Judicial Resolution Approving a Waiver of Limitations at 738 NE 20 Avenue for the Installation of six (6) Mooring Piles and three (3) Triple Mooring Pile Clusters - (Commission District 2)

Anyone wishing to speak must be sworn in. The Commission will announce any site visits, communications or expert opinions received and make them part of the record

Attachments: [Commission Agenda Memo #25-0515](#)
[Exhibit 1 – Application](#)
[Exhibit 2 – Code Sec. 47-19.3](#)
[Exhibit 3 – May 1, 2025, Marine Advisory Board Minutes](#)
[Exhibit 4 – Approval Resolution](#)
[Exhibit 5 - Denial Resolution](#)

ORDINANCE SECOND READING





OSR-1 [25-0687](#) Second Reading - Quasi-Judicial - Ordinance Approving a Medical Office Building with Request for a Design Deviation and Application of Prior Zoning Regulation - Broward Health Medical Center Medical Office Building and Parking Garage - North Broward Hospital District - Case No. UDP-S24072 - (Commission District 4)

Anyone wishing to speak must be sworn in. The Commission will announce any site visits, communications or expert opinions received and make them part of the record.

Attachments: [Commission Agenda Memo 25-0687](#)

[Exhibit 1 - Location Map](#)

[Exhibit 2 - Application, Extension Notice, and Applicant's Narrative Response to](#)

[Exhibit 3 - Site Plan Set](#)

[Exhibit 4 - January 14, 2025, DRC Comments and Applicant's Responses](#)

[Exhibit 5 - May 21, 2025, PZB Staff Report](#)

[Exhibit 6 - May 21, 2025, PZB Meeting Minutes](#)

[Exhibit 7 - February 25, 2025, Water and Wastewater Capacity Letter](#)

[Exhibit 8 - April 2025, Traffic Impact Analysis Summary, Kimley-Horn](#)

[Exhibit 9 - Public Participation Summary](#)

[Exhibit 10 - Ordinance](#)

OSR-2 [25-0686](#) Second Reading - Ordinance Approving Public Purpose Use and Structure for a 49,548 Square-Foot Community Recreation Facility and 12,842 Square-Foot Broward Health Hospital Emergency Department with Associated Parking Reduction - Case No. UDP-S24057 - (Commission District 2)

Attachments: [Commission Agenda Memo 25-0686](#)

[Exhibit 1 - Location Map](#)

[Exhibit 2 - Application and Applicant's Narrative Responses to Criteria](#)

[Exhibit 3 - Site Plan Set](#)

[Exhibit 4 - October 22, 2024, DRC Comments and Applicant's Responses](#)

[Exhibit 5 - April 16, 2025, PZB Staff Report](#)

[Exhibit 6 - April 16, 2025, PZB Meeting Minutes](#)

[Exhibit 7 - September 2025, Traffic and Parking Statement, DC Engineers, Inc.](#)

[Exhibit 8 - March 27, 2025, Water and Wastewater Capacity Letter](#)

[Exhibit 9 - Public Participation Summary](#)

[Exhibit 10 - Ordinance](#)



- OSR-3** [25-0696](#) Second Reading - An Ordinance of the City of Fort Lauderdale, Florida, Amending Chapter 17, Noise Control of the Code of Ordinances of the City of Fort Lauderdale, Florida, Specifically Section 17-7 entitled “Specific Restrictions” Related to the Public Waterways - (Commission Districts 1, 2, 3 and 4)

Attachments: [Commission Agenda Memo 25-0696](#)
[Exhibit 1 - Business Impact Estimate](#)
[Exhibit 2 - Ordinance](#)

- OSR-4** [25-0700](#) Second Reading - Ordinance Creating a new City of Fort Lauderdale Code of Ordinances Section 8-35 to Address Timelines Associated with Dock Waiver Public Notice Procedures for the Marine Advisory Board - (Commission Districts 1, 2, 3 and 4)

Attachments: [Commission Agenda Memo #25-0700](#)
[Exhibit 1 – April 3, 2025, Marine Advisory Board Minutes](#)
[Exhibit 2 – Ordinance](#)

- OSR-5** [25-0695](#) Second Reading - Ordinance Amending the City of Fort Lauderdale’s Code of Ordinances, specifically creating Section 2-265 entitled “Restrictions on Lobbying by Appointed Board and Committee Members” and amending Section 2-266 entitled “Penalties” of the Code of Ordinances, all relating to Regulating Lobbyist Appointments to Boards and Committees - (Commission Districts 1, 2, 3 and 4)

Attachments: [Commission Agenda Memo # 25-0695](#)
[Exhibit 1 - Ordinance](#)

BGT BUDGET ITEMS

- BGT-1** [25-0429](#) Resolution Setting the Fiscal Year 2026 Proposed Millage Rate and Debt Service Rate for the City of Fort Lauderdale, Setting the Millage Rate for the Sunrise Key Neighborhood Improvement District, and Acknowledging the Receipt of the City Manager’s Budget Message and Proposed Budget - (Commission Districts 1, 2, 3 and 4)

Attachments: [Commission Agenda Memo 25-0429](#)
[Exhibit 1 - Sunrise Key Neighborhood Improvement District Board Meeting Minu](#)
[Exhibit 2 - Resolution](#)

- BGT-2** [25-0430](#) Motion Setting the Public Hearing Dates to Consider the Proposed Fiscal Year 2026 Millage Rate and Budget for the City of Fort Lauderdale and for the Sunrise Key Neighborhood Improvement District - (Commission Districts 1, 2, 3 and 4)

Attachments: [Commission Agenda Memo #25-0430](#)

- BGT-3** [25-0431](#) Motion Setting the Proposed Fiscal Year 2026 Non-Ad Valorem Assessment Rate and Public Hearing Date for the Lauderdale Isles Water Management District Tentative Budget - (Commission District 4)

Attachments: [Commission Agenda Memo 25-0431](#)

[Exhibit 1 - Lauderdale Isles Water Management District FY 2026 Proposed Bud](#)

[Exhibit 2 - Lauderdale Isles Water Management District June 16, 2025 Meeting](#)

- BGT-4** [25-0432](#) Motion Establishing a Public Hearing Date for the Proposed Fiscal Year 2026 Non-Ad Valorem Assessment - Nuisance Abatement - (Commission Districts 1, 2, 3 and 4)

Attachments: [Commission Agenda Memo 25-0432](#)

[Exhibit 1 - FY 2026 Nuisance Abatement Roll](#)

- BGT-5** [25-0433](#) Preliminary Rate Resolution for the Fire Assessment Establishing the Estimated Fiscal Year 2026 Non-Ad Valorem Assessment Rate and Authorizing a Public Hearing on September 12, 2025 - (Commission Districts 1, 2, 3 and 4)

Attachments: [Commission Agenda Memo 25-0433](#)

[Exhibit 1 - Fire Assessment Rate Schedule](#)

[Exhibit 2 - FY 2025 Comparable City Fire Assessment Rates](#)

[Exhibit 3 - Fire Rescue Assessment Program Update](#)

[Exhibit 4 - Resolution](#)

- BGT-6** [25-0434](#) Preliminary Rate Resolution for the Beach Business Improvement Assessment Establishing the Estimated Fiscal Year 2026 Non-Ad Valorem Assessment Rate and Authorizing a Public Hearing on September 12, 2025 - (Commission District 2)

Attachments: [Commission Agenda Memo 25-0434](#)

[Exhibit 1 - FY 2026 Non-Ad Valorem Assessment and Proposed Budget](#)

[Exhibit 2 - Beach Business Improvement District Boundary Map](#)

[Exhibit 3 - Resolution](#)

- BGT-7** [25-0435](#) Preliminary Rate Resolution for the Fiscal Year 2026 Non-Ad Valorem Assessment for Utility Undergrounding and Authorizing a Public Hearing on September 12, 2025 - (Commission District 2)

Attachments: [Commission Agenda Memo 25-0435](#)

[Exhibit 1 - Utilities Undergrounding Assessment Roll](#)

[Exhibit 2 - Resolution](#)



BGT-8 [25-0537](#) Preliminary Annual Assessment Resolution for the Stormwater Assessment
Initiating the Process for Imposing the Fiscal Year 2026 Non-Ad Valorem
Assessment and Authorizing a Public Hearing on September 12, 2025 -
(Commission Districts 1, 2, 3 and 4)

Attachments: [Commission Agenda Memo #25-0537](#)
[Exhibit 1 - Resolution](#)



ADJOURNMENT



Split Second Triathlon
and ChampionChip of Florida



**13.1 Fort Lauderdale event
Sunday, November 9th, 2025**

**City of Fort Lauderdale Police –
Management of Road Closures & Traffic Control**

To Whom It May Concern:

On behalf of the 13.1 Fort Lauderdale half marathon running event, we are reaching out via this letter to serve as notice and confirmation that we have hired the City of Fort Lauderdale Police to manage the traffic flow and road closures of our event, the 13.1 Fort Lauderdale, scheduled for Sunday, November 9th, 2025. Our course will feature the streets and roads of Fort Lauderdale from 6:00 – 11:00am. Additionally, All American Barricades has been hired to facilitate the related MOT drawings included with our FDOT permit application, along with setting up the cones, signs, and VMS boards related to the event.

Our counterpart for the City of Fort Lauderdale police is Captain Jeff Jenkins. He can be reached at, (954) 775-6415.

Our counterpart at All American Barricades is Ruben Santos. He can be reached at (786) 236-4901.

The City of Fort Lauderdale, and Fort Lauderdale City Commission has approved of the event and granted a permit for the approval.

Details of the event can be found on the website, <https://www.131fortlauderdale.com>. If you have any questions, feel free to contact Joshua Stern 954-661-2732

Best regards,
Josh Stern
CEO, WildSide Online



CHANGEABLE MESSAGE SIGNS WORKSHEET

Location of board: On Las Olas Blvd E10 SE 8th Ave - Beginning Left turn lane
Used: from _____ at _____
to _____ at _____
(Facing EB Traffic)

Message programmed by: ALL AMERICAN BARRICADES

MESSAGE 1

R	O	A	D				
E	V	E	N	T			
S	U	N	D	A	Y		

MESSAGE 2

1	1	/	1	0	/	2	4
E	X	P	E	C	T		
D	E	L	A	Y	S		

Timing:

Message 1 will run: 3.00 seconds.

Message 2 will run: 3.00 seconds.

Approved
2025-F-491-00029
Reveleno Bamberry
10/28/2025

2



CHANGEABLE MESSAGE SIGNS WORKSHEET

Location of board: On N Ocean Blvd S10 NE 34th St - Beginning Left Turn Lane

Used: from _____ at _____
to _____ at _____
(Facing SB Traffic)

Message programmed by: ALL AMERICAN BARRICADES

MESSAGE 1

R	O	A	D				
E	V	E	N	T			
S	U	N	D	A	Y		

MESSAGE 2

1	1	1	1	0	1	2	4
E	X	P	E	C	T		
D	E	L	A	Y	S		

Timing:

Message 1 will run: 3.00 seconds.

Message 2 will run: 3.00 seconds.

Approved
2025-F-491-00029
Reveleno Bamberry
10/28/2025



CHANGEABLE MESSAGE SIGNS WORKSHEET

Location of board: On SE 17th St. 3/4 Harbour Inlet Dr - Middle Median

Used: from _____ at _____
to _____ at _____ (Facing EB Traffic)

Message programmed by: ALL AMERICAN BARRICADES

MESSAGE 1

R	O	A	D				
E	V	E	N	T			
S	U	N	D	A	Y		

MESSAGE 2

1	1	/	1	0	1	2	4
E	X	P	E	C	T		
D	E	L	A	Y	S		

Timing:

Message 1 will run: 3.00 seconds.

Message 2 will run: 3.00 seconds.

Approved
2025-F-491-00029
Reveleno Bamberry
10/28/2025



CERTIFICATE OF LIABILITY INSURANCE

DATE (MM/DD/YYYY)

09/16/2025

THIS CERTIFICATE IS ISSUED AS A MATTER OF INFORMATION ONLY AND CONFERS NO RIGHTS UPON THE CERTIFICATE HOLDER. THIS CERTIFICATE DOES NOT AFFIRMATIVELY OR NEGATIVELY AMEND, EXTEND OR ALTER THE COVERAGE AFFORDED BY THE POLICIES BELOW. THIS CERTIFICATE OF INSURANCE DOES NOT CONSTITUTE A CONTRACT BETWEEN THE ISSUING INSURER(S), AUTHORIZED REPRESENTATIVE OR PRODUCER, AND THE CERTIFICATE HOLDER.

IMPORTANT: If the certificate holder is an ADDITIONAL INSURED, the policy(ies) must be endorsed. If SUBROGATION IS WAIVED, subject to the terms and conditions of the policy, certain policies may require an endorsement. A statement on this certificate does not confer rights to the certificate holder in lieu of such endorsement(s).

PRODUCER Foresite Sports, Inc. DBA: Eventsured 3553 West Chester Pike #418 Newtown Square, PA 19073	CONTACT NAME: Eventsured Customer Service PHONE (A/C, No, Ext): 888-882-5902 E-MAIL ADDRESS: info@eventsured.com	FAX (A/C, No):
	INSURER(S) AFFORDING COVERAGE	
	INSURER A: Houston Casualty Company	NAIC # 42374
INSURED WildSide Online Josh Stern 12031 NW 20TH CT PLANTATION, FL 33323	INSURER B:	
	INSURER C:	
	INSURER D:	
	INSURER E:	
	INSURER F:	

COVERAGES

CERTIFICATE NUMBER: TM469856

REVISION NUMBER:


THIS IS TO CERTIFY THAT THE POLICIES OF INSURANCE LISTED BELOW HAVE BEEN ISSUED TO THE INSURED NAMED ABOVE FOR THE POLICY PERIOD INDICATED. NOTWITHSTANDING ANY REQUIREMENT, TERM OR CONDITION OF ANY CONTRACT OR OTHER DOCUMENT WITH RESPECT TO WHICH THIS CERTIFICATE MAY BE ISSUED OR MAY PERTAIN, THE INSURANCE AFFORDED BY THE POLICIES DESCRIBED HEREIN IS SUBJECT TO ALL THE TERMS, EXCLUSIONS AND CONDITIONS OF SUCH POLICIES. LIMITS SHOWN MAY HAVE BEEN REDUCED BY PAID CLAIMS.

INSR LTR	TYPE OF INSURANCE	ADDL INSR	SUBR WVD	POLICY NUMBER	POLICY EFF (MM/DD/YYYY)	POLICY EXP (MM/DD/YYYY)	LIMITS	
A	GENERAL LIABILITY			H24SE00172/TM469856	11/09/2025 12:01AM	11/10/2025 2:01AM	EACH OCCURRENCE	\$ 1,000,000
	<input checked="" type="checkbox"/> COMMERCIAL GENERAL LIABILITY						DAMAGE TO RENTED PREMISES (Ea occurrence)	\$ 100,000
	<input type="checkbox"/> CLAIMS-MADE <input checked="" type="checkbox"/> OCCUR						MED EXP (Any one person)	\$ 1,000
	<input checked="" type="checkbox"/> Host Liquor Liability	Y					PERSONAL & ADV INJURY	\$ 1,000,000
	GEN'L AGGREGATE LIMIT APPLIES PER:						GENERAL AGGREGATE	\$ 2,000,000
	<input checked="" type="checkbox"/> POLICY <input type="checkbox"/> PRO-JECT <input type="checkbox"/> LOC						PRODUCTS - COMP/OP AGG	\$ 1,000,000
	AUTOMOBILE LIABILITY						DEDUCTIBLE	\$ 0
	<input type="checkbox"/> ANY AUTO						COMBINED SINGLE LIMIT (Ea accident)	\$
	<input type="checkbox"/> ALL OWNED AUTOS	<input type="checkbox"/>	<input type="checkbox"/>				BODILY INJURY (Per person)	\$
	<input type="checkbox"/> HIRED AUTOS	<input type="checkbox"/>	<input type="checkbox"/>				BODILY INJURY (Per accident)	\$
	<input type="checkbox"/>	<input type="checkbox"/>	<input type="checkbox"/>				PROPERTY DAMAGE (Per accident)	\$
	<input type="checkbox"/>	<input type="checkbox"/>	<input type="checkbox"/>					\$
	UMBRELLA LIAB						EACH OCCURRENCE	\$
	<input type="checkbox"/>	<input type="checkbox"/>	<input type="checkbox"/>				AGGREGATE	\$
	EXCESS LIAB							\$
	<input type="checkbox"/>	<input type="checkbox"/>	<input type="checkbox"/>					\$
	DED							\$
	RETENTION \$							\$
	WORKERS COMPENSATION AND EMPLOYERS' LIABILITY						WC STATUTORY LIMITS	OT-HER
	ANY PROPRIETOR/PARTNER/EXECUTIVE OFFICER/MEMBER EXCLUDED? (Mandatory in NH)	Y / N					E.L. EACH ACCIDENT	\$
	If yes, describe under DESCRIPTION OF OPERATIONS below		N / A				E.L. DISEASE - EA EMPLOYEE	\$
							E.L. DISEASE - POLICY LIMIT	\$

DESCRIPTION OF OPERATIONS / LOCATIONS / VEHICLES (Attach ACORD 101, Additional Remarks Schedule, if more space is required)

Additional Insureds must be venue managers or municipalities and are added with respect to our insured's operations only. Waiver of Subrogation (WOS) and Primary & Non-Contributory (PNC) wording applies only when coverage is purchased by the insured, required by written contract and as indicated below. This coverage is with respect to the Run/Fun Run/Race to be held on 11/09/2025 - 11/09/2025 with attendees at VERSAR GLOBAL SOLUTIONS 1025 Vermont Avenue Ste 500 Washington DC, FL 20005. Additional Insureds include: VERSAR GLOBAL SOLUTIONS 1025 Vermont Avenue Ste 500 Washington DC, FL 20005.

CERTIFICATE HOLDER**CANCELLATION**

VERSAR GLOBAL SOLUTIONS 1025 Vermont Avenue Ste 500 Washington DC, DC 20005	SHOULD ANY OF THE ABOVE DESCRIBED POLICIES BE CANCELLED BEFORE THE EXPIRATION DATE THEREOF, NOTICE WILL BE DELIVERED IN ACCORDANCE WITH THE POLICY PROVISIONS.
	AUTHORIZED REPRESENTATIVE  Approved 888-882-5902 F-491-00029 Revlon Bambery 10/28/2025



CERTIFICATE OF LIABILITY INSURANCE

DATE (MM/DD/YYYY)

09/16/2025

THIS CERTIFICATE IS ISSUED AS A MATTER OF INFORMATION ONLY AND CONFERS NO RIGHTS UPON THE CERTIFICATE HOLDER. THIS CERTIFICATE DOES NOT AFFIRMATIVELY OR NEGATIVELY AMEND, EXTEND OR ALTER THE COVERAGE AFFORDED BY THE POLICIES BELOW. THIS CERTIFICATE OF INSURANCE DOES NOT CONSTITUTE A CONTRACT BETWEEN THE ISSUING INSURER(S), AUTHORIZED REPRESENTATIVE OR PRODUCER, AND THE CERTIFICATE HOLDER.

IMPORTANT: If the certificate holder is an ADDITIONAL INSURED, the policy(ies) must be endorsed. If SUBROGATION IS WAIVED, subject to the terms and conditions of the policy, certain policies may require an endorsement. A statement on this certificate does not confer rights to the certificate holder in lieu of such endorsement(s).

PRODUCER Foresite Sports, Inc. DBA: Eventsured 3553 West Chester Pike #418 Newtown Square, PA 19073	CONTACT NAME: Eventsured Customer Service PHONE (A/C, No, Ext): 888-882-5902 E-MAIL ADDRESS: info@eventsured.com	FAX (A/C, No):
	INSURER(S) AFFORDING COVERAGE	
INSURED WildSide Online Josh Stern 12031 NW 20TH CT PLANTATION, FL 33323	INSURER A: Houston Casualty Company	NAIC # 42374
	INSURER B:	
	INSURER C:	
	INSURER D:	
	INSURER E:	
	INSURER F:	

COVERAGES

CERTIFICATE NUMBER: TM469856

REVISION NUMBER:

THIS IS TO CERTIFY THAT THE POLICIES OF INSURANCE LISTED BELOW HAVE BEEN ISSUED TO THE INSURED NAMED ABOVE FOR THE POLICY PERIOD INDICATED. NOTWITHSTANDING ANY REQUIREMENT, TERM OR CONDITION OF ANY CONTRACT OR OTHER DOCUMENT WITH RESPECT TO WHICH THIS CERTIFICATE MAY BE ISSUED OR MAY PERTAIN, THE INSURANCE AFFORDED BY THE POLICIES DESCRIBED HEREIN IS SUBJECT TO ALL THE TERMS, EXCLUSIONS AND CONDITIONS OF SUCH POLICIES. LIMITS SHOWN MAY HAVE BEEN REDUCED BY PAID CLAIMS.

INSR LTR	TYPE OF INSURANCE	ADDL INSR	SUBR WVD	POLICY NUMBER	POLICY EFF (MM/DD/YYYY)	POLICY EXP (MM/DD/YYYY)	LIMITS	
A	GENERAL LIABILITY			H24SE00172/TM469856	11/09/2025 12:01AM	11/10/2025 2:01AM	EACH OCCURRENCE	\$ 1,000,000
	<input checked="" type="checkbox"/> COMMERCIAL GENERAL LIABILITY						DAMAGE TO RENTED PREMISES (Ea occurrence)	\$ 100,000
	<input type="checkbox"/> CLAIMS-MADE <input checked="" type="checkbox"/> OCCUR						MED EXP (Any one person)	\$ 1,000
	<input checked="" type="checkbox"/> Host Liquor Liability	Y					PERSONAL & ADV INJURY	\$ 1,000,000
	GEN'L AGGREGATE LIMIT APPLIES PER:						GENERAL AGGREGATE	\$ 2,000,000
	<input checked="" type="checkbox"/> POLICY <input type="checkbox"/> PRO-JECT <input type="checkbox"/> LOC						PRODUCTS - COMP/OP AGG	\$ 1,000,000
	AUTOMOBILE LIABILITY						DEDUCTIBLE	\$ 0
	<input type="checkbox"/> ANY AUTO						COMBINED SINGLE LIMIT (Ea accident)	\$
	<input type="checkbox"/> ALL OWNED AUTOS						BODILY INJURY (Per person)	\$
	<input type="checkbox"/> HIRED AUTOS						BODILY INJURY (Per accident)	\$
	<input type="checkbox"/> SCHEDULED AUTOS						PROPERTY DAMAGE (Per accident)	\$
	<input type="checkbox"/> NON-OWNED AUTOS							\$
	UMBRELLA LIAB						EACH OCCURRENCE	\$
	<input type="checkbox"/> OCCUR						AGGREGATE	\$
	EXCESS LIAB							\$
	<input type="checkbox"/> CLAIMS-MADE							\$
	DED							\$
	RETENTION \$							\$
	WORKERS COMPENSATION AND EMPLOYERS' LIABILITY						WC STATUTORY LIMITS	OT-HER
	ANY PROPRIETOR/PARTNER/EXECUTIVE OFFICER/MEMBER EXCLUDED? (Mandatory in NH)	Y / N					E.L. EACH ACCIDENT	\$
	If yes, describe under DESCRIPTION OF OPERATIONS below		N / A				E.L. DISEASE - EA EMPLOYEE	\$
							E.L. DISEASE - POLICY LIMIT	\$

DESCRIPTION OF OPERATIONS / LOCATIONS / VEHICLES (Attach ACORD 101, Additional Remarks Schedule, if more space is required)

Additional Insureds must be venue managers or municipalities and are added with respect to our insured's operations only. Waiver of Subrogation (WOS) and Primary & Non-Contributory (PNC) wording applies only when coverage is purchased by the insured, required by written contract and as indicated below. This coverage is with respect to the Run/Fun Run/Race to be held on 11/09/2025 - 11/09/2025 with attendees at VERSAR GLOBAL SOLUTIONS 1025 Vermont Avenue Ste 500 Washington DC, FL 20005. Additional Insureds include: VERSAR GLOBAL SOLUTIONS 1025 Vermont Avenue Ste 500 Washington DC, FL 20005.

CERTIFICATE HOLDER**CANCELLATION**

State of Florida Department of Transportation
 3400 West Commercial Blvd
 Fort Lauderdale, Florida 33309

SHOULD ANY OF THE ABOVE DESCRIBED POLICIES BE CANCELLED BEFORE THE EXPIRATION DATE THEREOF, NOTICE WILL BE DELIVERED IN ACCORDANCE WITH THE POLICY PROVISIONS.

AUTHORIZED REPRESENTATIVE