



## Memorandum

**Memorandum No: 25-084**

**TO:** Honorable Mayor and Members of the Fort Lauderdale City Commission

**FROM:** Rickelle Williams, City Manager *RW*

**DATE:** June 9, 2025

**SUBJECT: Broward County Andrews Avenue Corridor Improvement Project**

---

The purpose of this memorandum is to provide an update on Broward County's Andrews Avenue Corridor Improvement Project. The most recent update on this project was provided via Memorandum No. 25-018 (Attachment 1) on February 21, 2025.

The Broward County Highway Construction and Engineering Division is managing a project on Andrews Avenue between Sunrise Boulevard and Oakland Park Boulevard within the cities of Fort Lauderdale and Wilton Manors. The project is funded through the Mobility Advancement Program (Transportation Surtax).

The scope of the project includes:

- Sidewalk reconstruction, relocating light poles to back of sidewalk;
- Landscaped median island construction;
- Traffic calming improvements;
- Milling and resurfacing;
- Widening for new right turn lane southbound at Sunrise Boulevard;
- Upgrades to signing and pavement markings;
- Mast arm signal improvements at NE/NW 13<sup>th</sup> Street and NE/NW 16<sup>th</sup> Street;
- New midblock crosswalks at NE/NW 12<sup>th</sup> Street, NE/NW 14<sup>th</sup> Street, NE/NW 15<sup>th</sup> Street, NE 16<sup>th</sup> Place/NW 17<sup>th</sup> Street;
- Potential new signalized intersections at NE/NW 11<sup>th</sup> Street; and
- Drainage and lighting improvements.

On February 18, 2025, at the public meeting in Wilton Manors, the Broward County project team presented the preliminary design. Additionally, on February 25, 2025, the County project team presented the project preliminary design at the South Middle River Civic Association meeting. Following both meetings and with input from the public and City staff, the project team made several design changes to address community concerns.

The County team provided an additional opportunity for the public to review the updated design plans (Attachment 2) and provide feedback on Wednesday, June 4, 2025 at ArtServe, located at 1350 East Sunrise Boulevard.

Broward County anticipates finalizing the design plans by the first quarter of calendar year 2026; beginning construction in the third quarter of 2026; and completing construction by the fourth quarter of 2027.

For further information, please contact Milos Majstorovic, Acting Director of Transportation and Mobility at 954-828-5216 or [mmajstorovic@fortlauderdale.gov](mailto:mmajstorovic@fortlauderdale.gov)

Attachments:

1. Commission Memorandum No. 25-018
2. Preliminary Design

c: D'Wayne M. Spence, Interim City Attorney  
David R. Soloman, City Clerk  
Patrick Reilly, City Auditor  
City Manager's Office  
Department Directors



## Memorandum

**Memorandum No: 25-018**

**Date:** February 21, 2025

**To:** Honorable Mayor, Vice Mayor, and Commissioners

**From:** Susan Grant, Acting City Manager *Susan Grant*

**Re:** Broward County's Andrews Avenue Corridor Improvement Project

---

The purpose of this memorandum is to provide an update on Broward County's Andrews Avenue corridor improvement project.

The Broward County Highway Construction and Engineering Division is managing a project on Andrews Avenue between Sunrise Boulevard and Oakland Park Boulevard within the cities of Fort Lauderdale and Wilton Manors, funded through the Mobility Advancement Program, formerly Penny for Transportation program.

The scope of the project includes:

- Sidewalk reconstruction, relocating light poles to back of sidewalk
- Landscaped median island construction
- Traffic calming improvements
- Milling and resurfacing
- Widening for new right turn lane southbound at Sunrise Boulevard
- Upgrades to signing and pavement markings
- Mast arm signal improvements at NE/NW 13<sup>th</sup> Street and NE/NW 16<sup>th</sup> Street
- New midblock crosswalks at NE/NW 12<sup>th</sup> Street, NE/NW 14<sup>th</sup> Street, NE/NW 15<sup>th</sup> Street, NE 16<sup>th</sup> Place/NW 17<sup>th</sup> Street
- Potential new signalized intersections at NE/NW 11<sup>th</sup> Street and NE/NW 17<sup>th</sup> Street
- Drainage and lighting improvements

Broward County held a public meeting on February 18, 2025, in Wilton Manors at Hagen Park, showing the preliminary design (presentation attached).

The County project team will be attending the upcoming South Middle River Civic Association Meeting on Tuesday February 25, 2025, at Warfield Park Community Center at 6:30pm. Transportation and Mobility staff are working with County staff to schedule additional opportunities for public engagement as needed.

Memorandum No. 25-018  
Page 2 of 2

The anticipated project schedule is as follows:

- Design completion – end of 2025
- Construction begin – second quarter of 2026
- Construction end – fourth quarter of 2027

For further information, please contact Milos Majstorovic, MSCE, P.E., Acting Director of Transportation and Mobility at 954-828-5216 or [mmajstorovic@fortlauderdale.gov](mailto:mmajstorovic@fortlauderdale.gov)

Attachment:

Andrews Avenue Project Presentation

- c: Anthony G. Fajardo, Assistant City Manager  
Laura Reece, Acting Assistant City Manager  
Ben Rogers, Acting Assistant City Manager  
Christopher Cooper, Acting Assistant City Manager  
D'Wayne M. Spence, Acting City Attorney  
David R. Soloman, City Clerk  
Patrick Reilly, City Auditor  
Department Directors  
CMO Managers


Commission Memo 25-018  
Attachment  
Page 1 of 25



# Andrews Avenue

## Corridor Improvements Project

from Sunrise Boulevard to Oakland Park Boulevard  
BROWARD COUNTY, FLORIDA  
County Project No: 107965





## PRESENTER

**Armando Aguiar, P.E.**  
**Design Project Manager**  
**Marlin Engineering, Inc (Broward County Design Consultant)**

### **BROWARD COUNTY COMMISSIONER**

**District 4 - Lamar P. Fisher**  
**District 8 - Robert McKinzie**

### **BROWARD COUNTY HIGHWAY CONSTRUCTION AND ENGINEERING STAFF**

**Richard Tornese, P.E., Director Highway Construction & Engineering**  
**Mohammad Pervez, P.E., Broward County Project Manager**

### **BROWARD COUNTY TRAFFIC ENGINEERING STAFF**

**Rasem Awwad, P.E., Director Traffic Engineering**  
**Carmelo Caratozzolo, P.E., Assistant Director Traffic Operations Engineering**

### **MARLIN ENGINEERING, INC SUPPORTING STAFF**

**Armando Aguiar, P.E., Design Project Manager, Engineer of Record**  
**Yenny Soca, P.E., MARLIN Project Engineer**  
**Jolie Cervera, P.E., MARLIN Project Engineer**



## **PRESENTATION AGENDA**

- 1. MAP Broward Video**
- 2. Project Development**
- 3. Project Scope**
- 4. Project Overview**
- 5. Wilton Manors TMP Typical Section**
- 6. Proposed Typical Section**
- 7. Midblock Crossing Improvements**
- 8. Intersection Improvements**
- 9. Project Schedule**

Commission Memo 25-018  
Attachment  
Page 4 of 25



# MAP BROWARD

## MAP Broward

Mobility Advancement Program  
Brought to you by the  
Penny For Transportation



## Project Development and Understanding

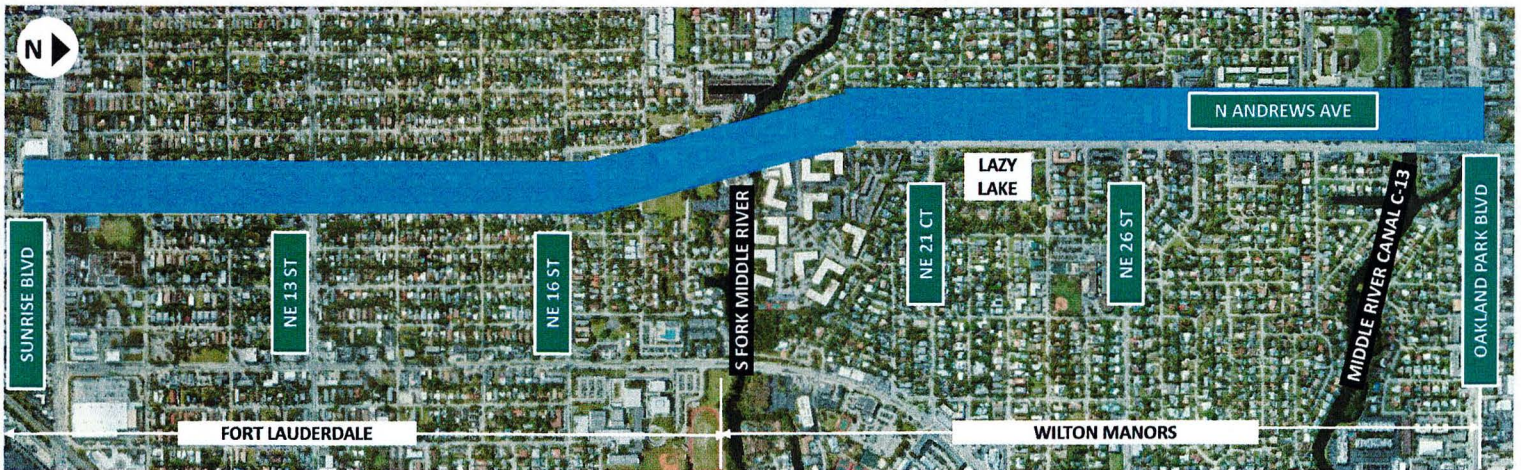
- Broward County Highway Construction and Engineering Division (BCHCED), is the agency managing the developing of this roadway improvement project, including design and construction.
- Project is funded by the Broward County Mobility Advancement Program (MAP Broward) formally know as Penny for Transportation.
- City of Wilton Manors Transportation Master Plan (TMP), developed during 2023-2024 and completed in 2024.
- Broward County and Broward MPO - Broward Safety Action Plan (BSAP) Safety Focus Plan – School Zones (2024 Draft)
- South Middle River Civic Association & City of Fort Lauderdale Master Plan (2014).
- Fort Lauderdale – Previous Residents Concerns regarding Andrews Ave.

## Project Scope

- Improve the roadway infrastructure and safety for all street users
- Sidewalk reconstruction and Shared Path for bicycle and pedestrians
- Median construction
- Traffic calming improvements
- Milling and resurfacing
- Widening for new right turn lane at Sunrise Boulevard and Andrews Avenue
- Upgrades to signing and pavement markings
- Landscaping improvements
- Mast arm signals improvements at NE/NW 13 Street and NE/NW 16 Street.
- New midblock crossings
- Drainage and Lighting improvements



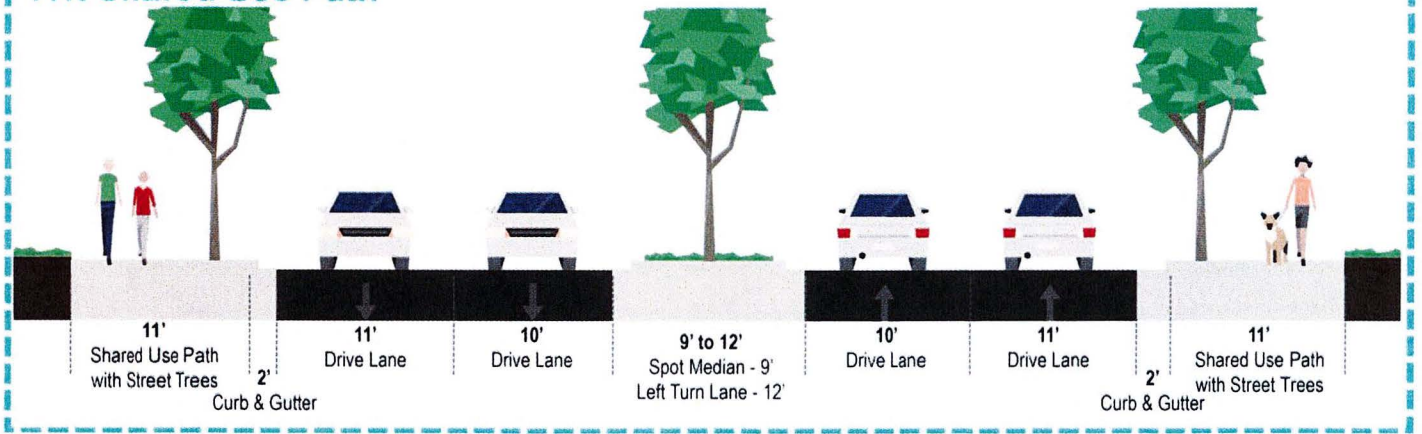
# Project Overview -Limits






# Wilton Manors TMP Typical Section Concept

## Recommendation: 11ft Shared Use Path




# Typical Section - 80' Right of Way Section



Commission Memo 25-018  
Attachment  
Page 10 of 25



# Typical Section - 70' Right of Way Section



## Midblock Crossing Improvements

### The project features:

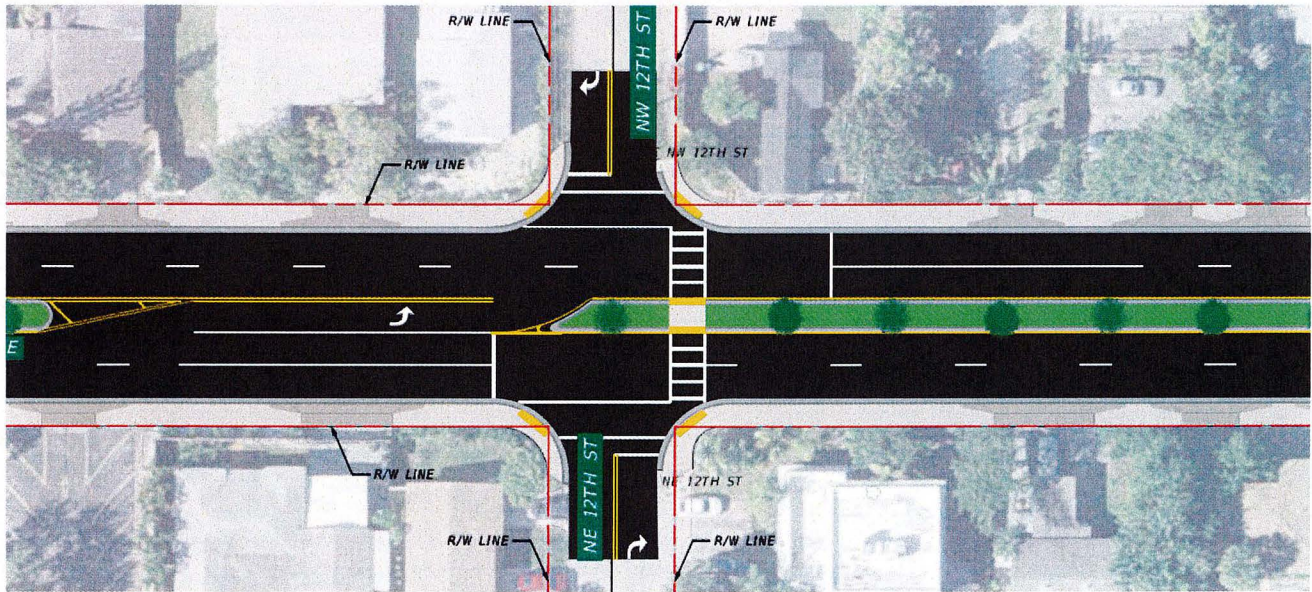
- Several new midblock crossings
- Improvements to all existing crossings



Commission Memo 25-018  
Attachment  
Page 12 of 25



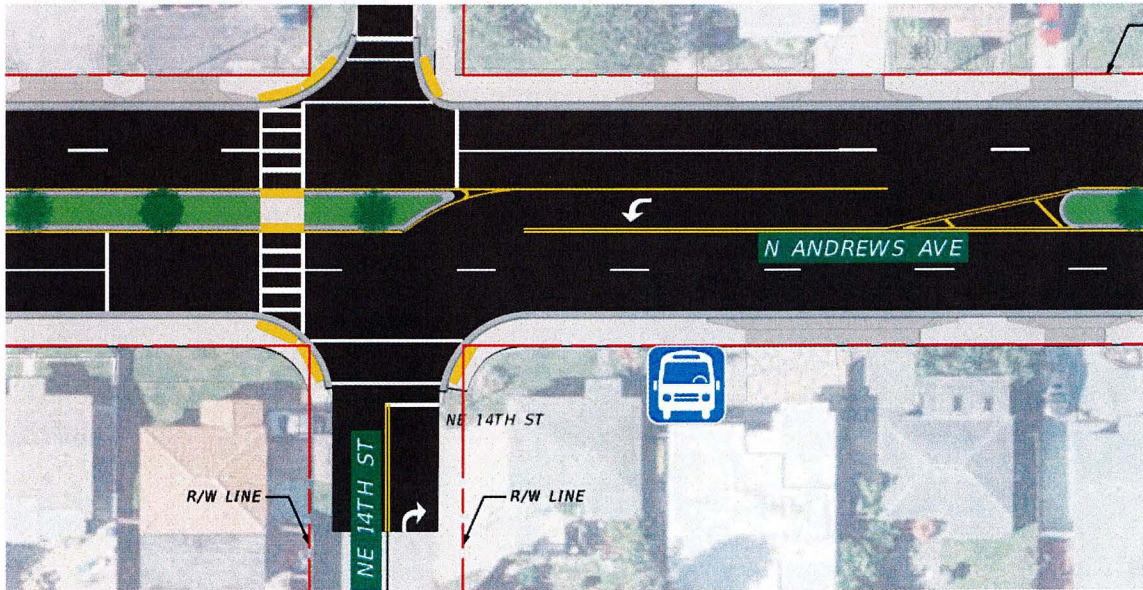
## Midblock Crossing (NE/NW 12 ST)



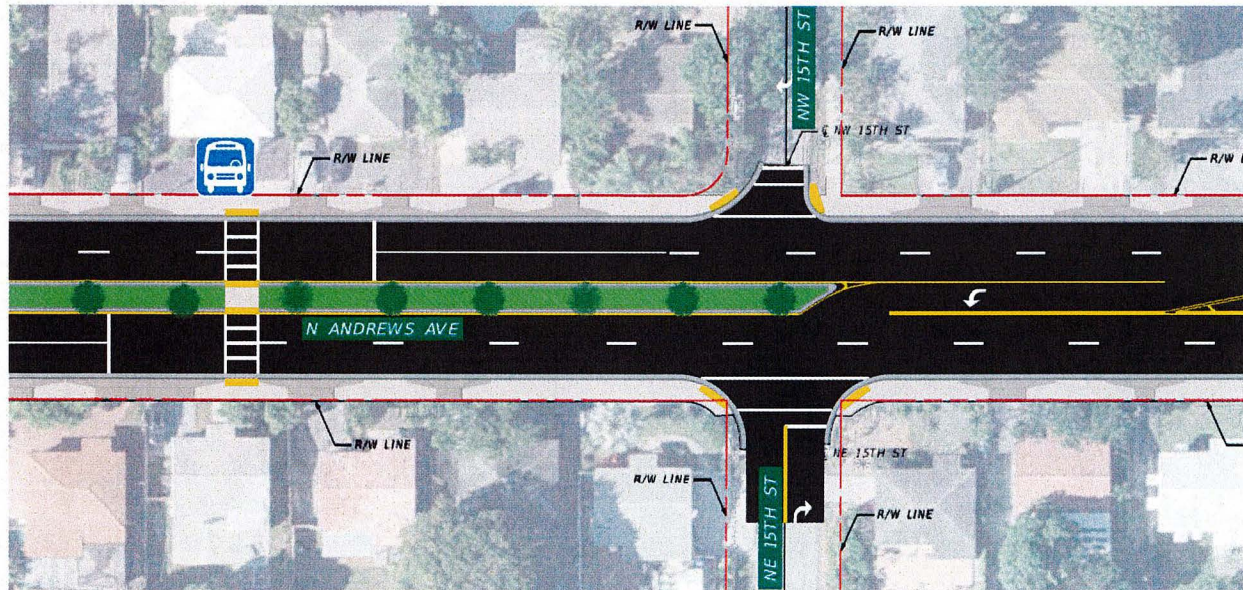
Commission Memo 25-018  
Attachment  
Page 13 of 25



# Midblock Crossing (NE/NW 14 ST)



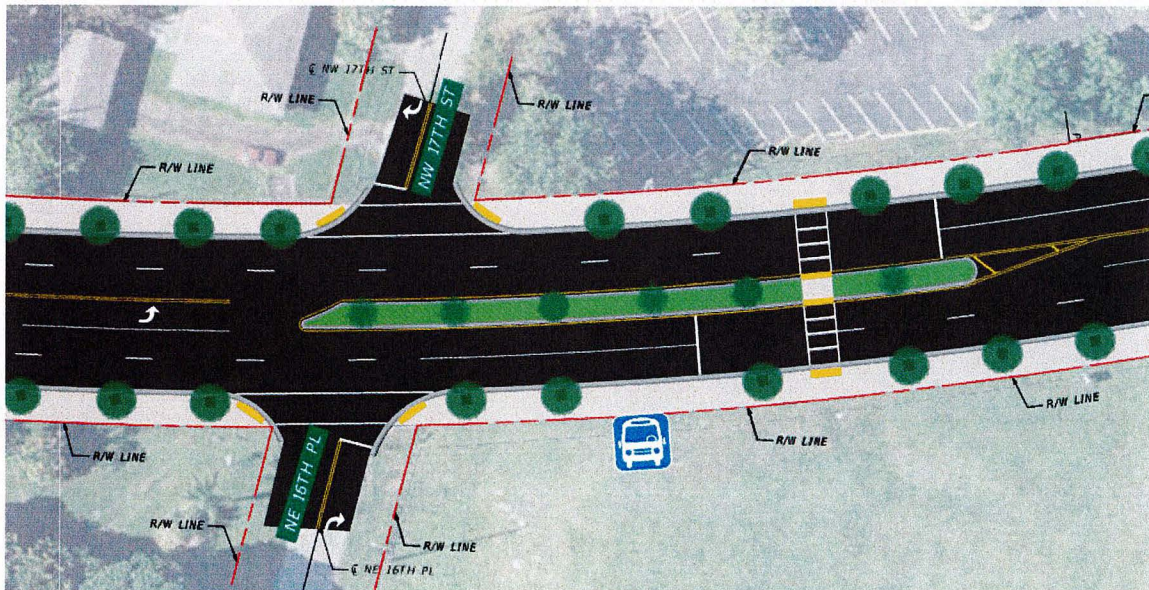
# Midblock Crossing (NE/NW 15 ST)



Commission Memo 25-018  
Attachment  
Page 15 of 25



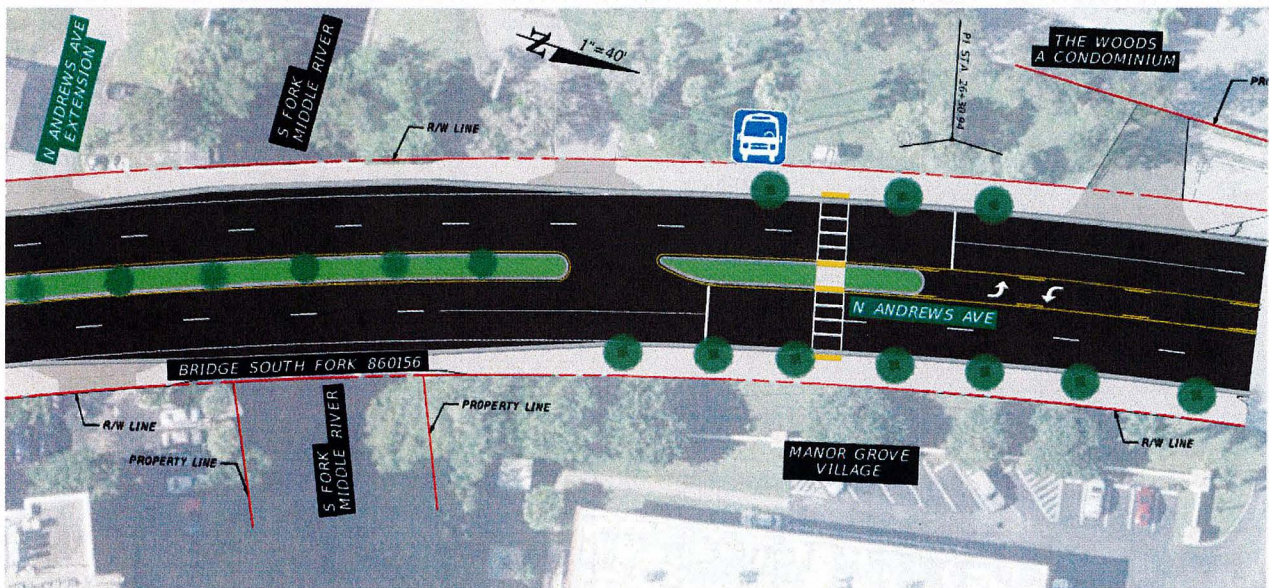
## Midblock Crossing (NE 16th PL/NW 17 ST)



Commission Memo 25-018  
Attachment  
Page 16 of 25

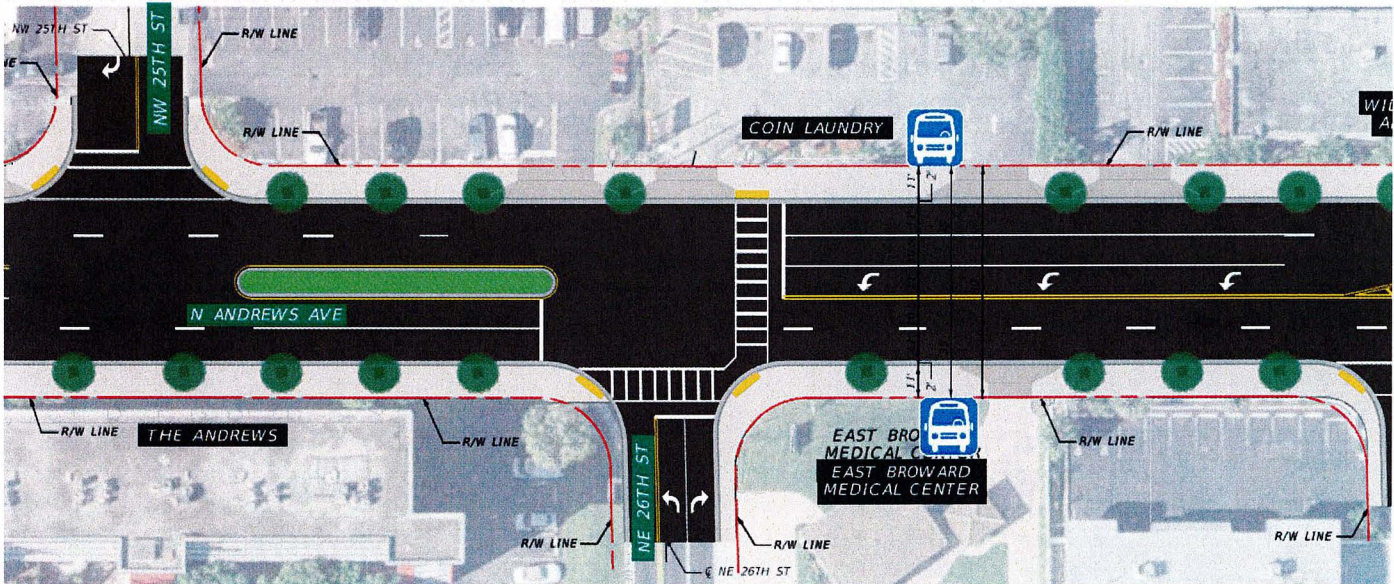


# Midblock Crossing (NE 16th PL/NW 17 ST)

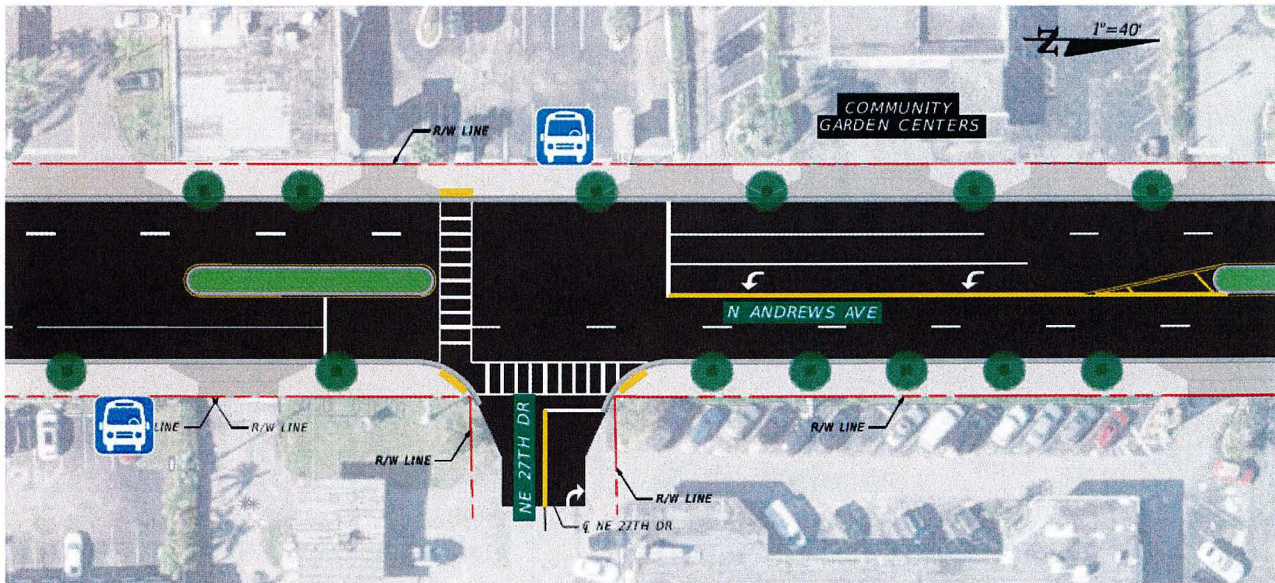




# Midblock Crossing (NE 26th ST)



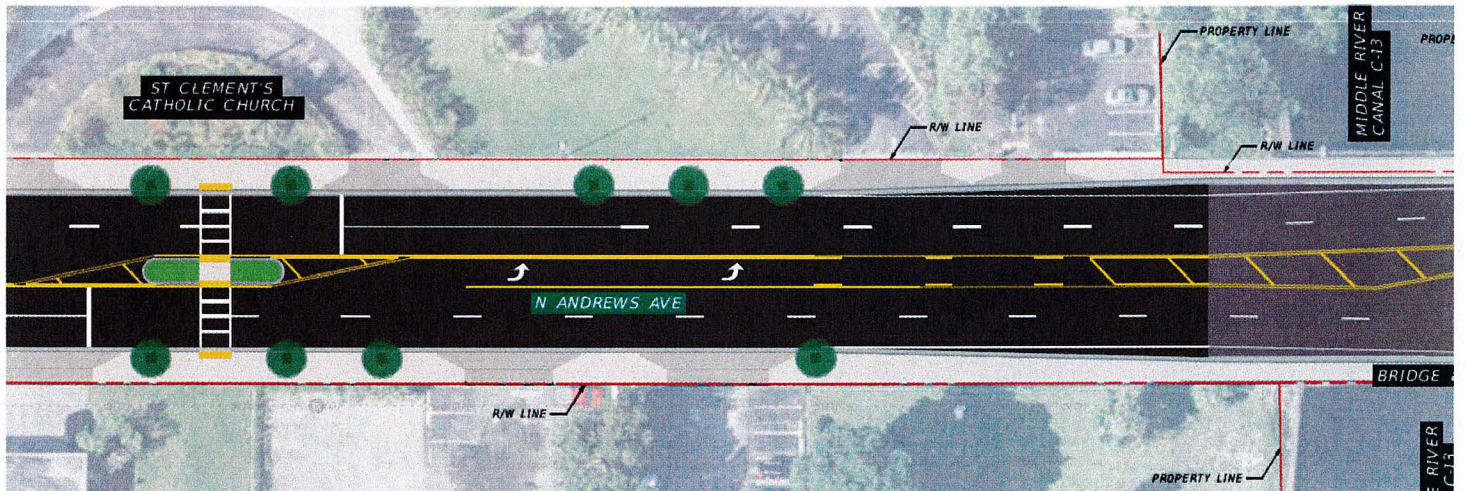
# Midblock Crossing (NE 27th Dr)



Commission Memo 25-018  
Attachment  
Page 19 of 25



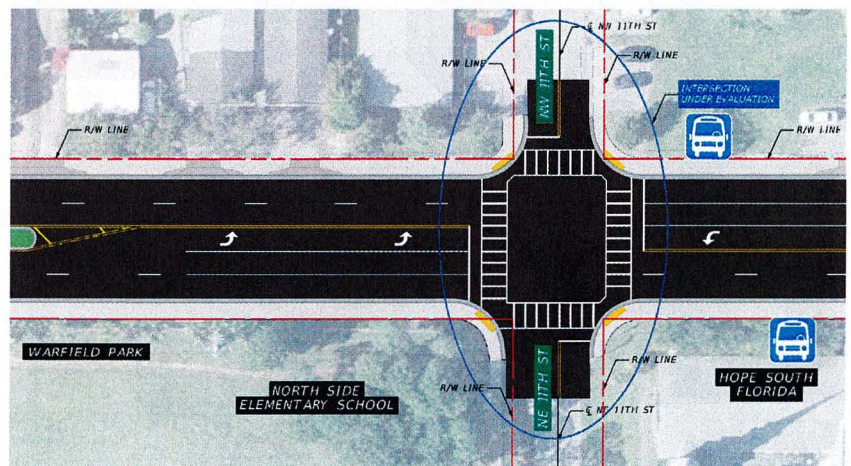
# Midblock Crossing (NE 27th Dr)



## Intersection Improvements

### NE/NW 11th Street (Fort Lauderdale)

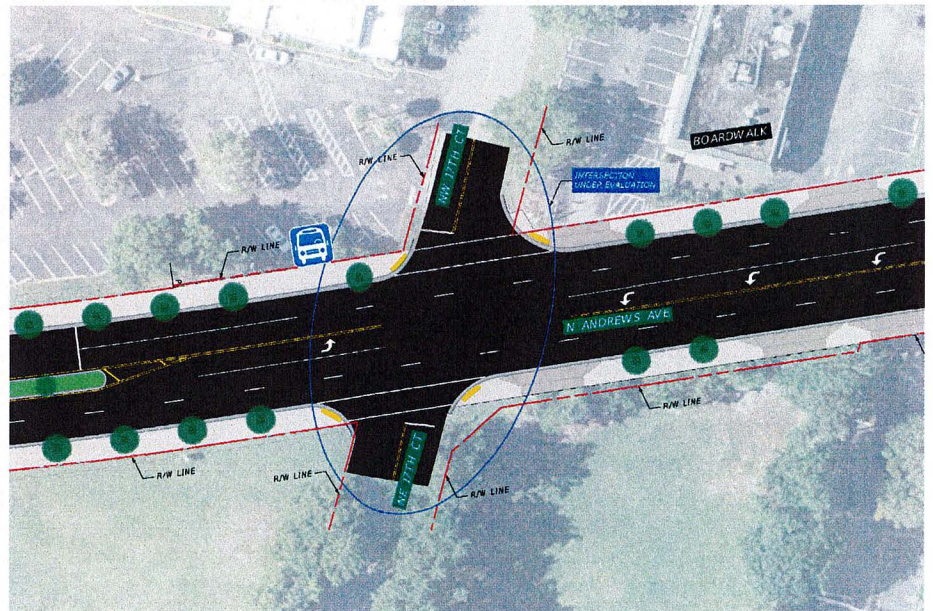
- Under evaluation. Proposed for a signalized intersection.
- Data shows most pedestrian crossings generated by the North Side Elementary school occurs within the intersection. The new signals will provide a safer location for pedestrian crossing.



## Intersection Improvements

### NE/NW 17th Court (Fort Lauderdale)

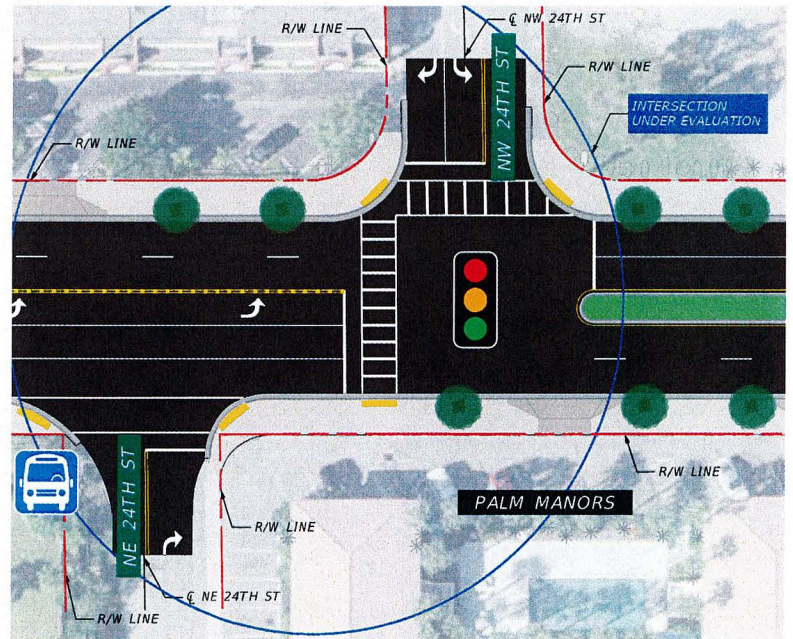
- Under evaluation.
- General concerns with the intersection due to difficulty maneuvering from NE/NW 17<sup>th</sup> Ct onto Andrews Ave and vice-versa.



## Intersection Improvements

### NE/NW 24th Street (Wilton Manors)

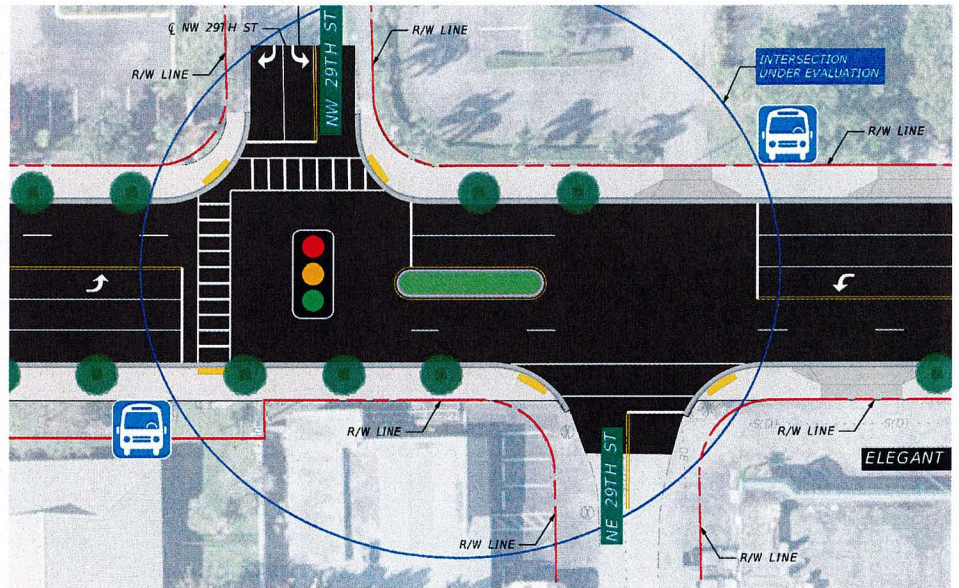
- Under evaluation.
- Concerns with the intersection due to illegal left turn maneuvers along Andrews Ave onto and from NE 24<sup>th</sup> Street.



## Intersection Improvements

### NE/NW 29th Street (Wilton Manors)

- Under evaluation.





## Project Schedule

### ★ DESIGN

- Public Information Meeting - February 18, 2025
- Design Complete - End 2025

### CONSTRUCTION

- ★ Begin Construction - Second Quarter 2026
- End Construction - Fourth Quarter 2027

Commission Memo 25-018  
Attachment  
Page 25 of 25



## THANK YOU FOR ATTENDING!

Thank you for your interest in the  
Andrews Avenue Corridor Improvements Project.

### POINT OF CONTACT FOR COMMENTS, QUESTIONS, OR CONCERNS:

MARLIN Engineering  
Design Consultant  
**Armando Aguiar, PE**  
Phone: 954-870-5070  
Email: [aaguiar@marlinengineering.com](mailto:aaguiar@marlinengineering.com)


Your feedback is important to us, let us know  
what you think!

Scan the code below to fill out our comment form:



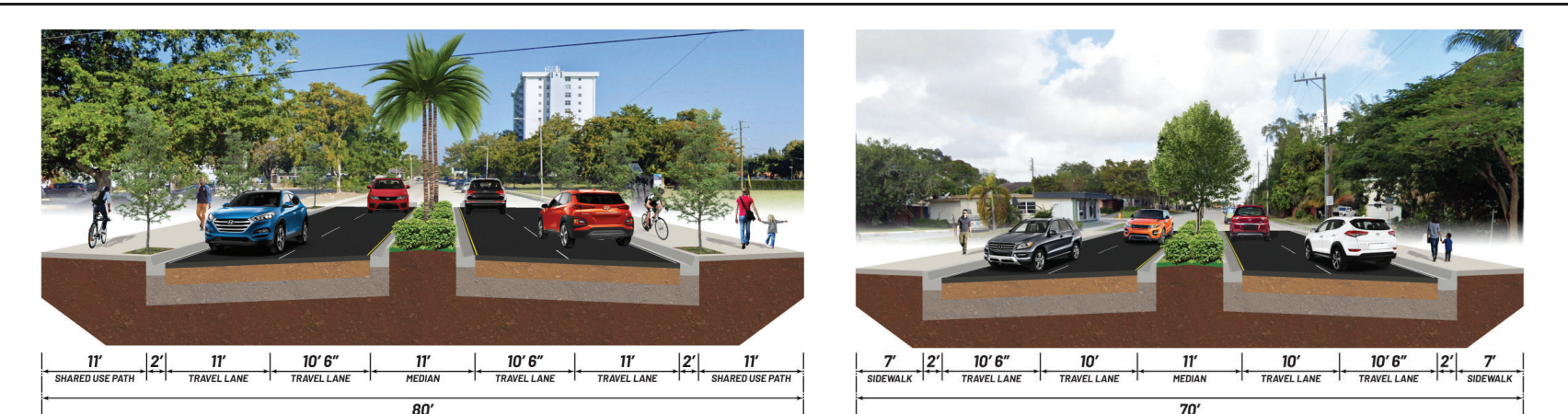
Responses to Q&A can be found at the following link, which will be made available in a follow up email:

<https://www.broward.org/BCEngineering/Pages/CapitalProjectsPublicInvolvement.aspx>



# ANDREWS AVENUE

From Sunrise Boulevard to Oakland Park Boulevard



**LEGEND**

R/W LINE	SOD
NEW ASPHALT PAVEMENT	SIDEWALK

