

MAINTENANCE OF TRAFFIC (MOT) FORM

SECTION 1: APPLICANT INFORMATION

Applicant Name: Teamfootworks Applicant Phone: 305.666.7223
 Applicant Email: maria@teamfootworks.org
 Applicant Address: 5724 Sunset Dr South Miami FL 33143
(Address, City, State, Zip Code)
 City Project Manager (if applicable): _____ Phone: _____
 Agency responsible for this project: City County FDOT Other: All American Barricades
 On-site/Emergency Contact Phone: Maria Sentmanat 786.253.1589

MOT APPROVAL
 CITY OF FORT LAUDERDALE
 TRANSPORTATION AND MOBILITY

SECTION 2: PROJECT INFORMATION

ENG Permit # (obtain from Department of Sustainable Development (DSD)): N/A Special Events
 Project Name: 2025 Lexus Corporate Run
 Project Address: Esplanade Park 400 SW 2nd Ft Lauderdale FL 33312
(Address, City, State, Zip Code)

Specific Dates and Times Requested for MOT Implementation:

Please identify a start date that is at least two weeks from the submittal date. The approval of an MOT application may require up to two weeks from the time that all required documents are received by TAM staff.

Begin Date: 4/1/25 Begin Time: 9AM
 End Date: 4/2/25 End Time: 10PM

SECTION 3: PROJECT DETAILS

Partial or Shoulder Closure Daily Setup/ Breakdown YES NO
 Full Road Closure (detour): Under 72 Hours Using Crane in ROW* YES NO
 Sidewalk Closure: Under 72 Hours Parking Meters Impacted* YES NO
 Full Road/Sidewalk Closure: More than 72 Hours

*Crane and parking meter mitigation must be done prior to MOT approval. Please refer to the MOT Guidelines for crane definitions.

SECTION 4: TYPE OF WORK DESCRIPTION

Please make sure to include the following information in the description:

- List the names of affected streets and the nearest intersection. Use complete street names, including directionals.
- Describe the nature of the construction and any phasing plans. A separate MOT application is required for each phase.
- Describe any specific safety hazards that the work may produce during construction (i.e., large holes, etc.).

1) Special Events 2025 Lexus Corporate Run. Venue - Esplanade Park
400 SW 2nd St Ft Lauderdale FL 33312
 2) Not applicable: Not Construction project
 3) Not applicable: Not Construction project (Please refer to MOT)

SECTION 5: FDOT DESIGN STANDARD INDEX DRAWING NUMBERS/MUTCD TYPICAL APPLICATION

(State which FDOT Standard Index 600 series will be followed. The indexes must include the north arrow and the names of the main and cross streets. Also, state whether trenches will be covered or backfilled during non-working hours.)

Approved
 2025-F-491-00008
 Don Preston
 3/19/2025
 Page 4 of 6

MAINTENANCE OF TRAFFIC (MOT) FORM

SECTION 6: MOT DESCRIPTION

Please make sure to include the following information in the description:

- List the lanes that will be open and closed on each street and describe any necessary detours in detail. If detours are not required, please state that below.
- State if flagmen will be provided.
- State if the MOT will be continuous or intermittent. If intermittent, state the times of the day the MOT will be in effect.
- State any other special considerations related to this request.

1) Please refer to the event MOT plans to open lanes & applicable detours

2) Flagmen will not be needed. Not a construction project

3) MOT will be continuous for the duration of the event

4) Licensed police officers will be present throughout the route to ensure the safety of the public, participants and the crew

MOT APPROVAL
CITY OF FORT LAUDERDALE
TRANSPORTATION AND MOBILITY

SECTION 7: MOT FORM CHECKLIST (Provide one copy of each attachment.)

- | | |
|--|--|
| <input type="checkbox"/> Completed Required Signatures Form | <input type="checkbox"/> Certification(s) for Traffic Control Technician or Traffic Control Supervisor must be embedded on MOT plans along with FDOT indexes/MUTCD documents |
| <input type="checkbox"/> Color aerial(s)/MOT Plan with index overlay | <input type="checkbox"/> Plan of work (optional, but preferred) |
| <input type="checkbox"/> County and State approvals (if required) | |
| <input type="checkbox"/> Crane and Parking Mitigation (if required) | |
| <input type="checkbox"/> FDOT Index MUTCD Reference Drawing(s) | |

SECTION 8: ADDITIONAL COMMENTS

Please Note: The approval of an MOT application may require up to two weeks from the time that all required documents in the checklist above are received by TAM staff. Any rejected MOT submittal that is corrected and sent back will be considered a new submittal, which may require up to two additional weeks to approve. Additional time may be needed for more complex plans or plans requiring additional coordination/information.

In signing this application, I understand that separate City and/or County and/or State permits may be required for this project. Furthermore, I am aware that I am responsible for ensuring that the project is completed in accordance with the plans and specifications as stipulated in the permit approval condition.

MOSHO
 (APPLICANT SIGNATURE)
 1/28/25
 (DATE SIGNED)

Maria I Sentmanat
 (PRINT NAME/TITLE)

As a consideration for the permission granted herein, Maria Sentmanat / Teamfootworks agrees to indemnify and hold harmless the City of Fort Lauderdale for any damages, claims, or injuries that may result from the MOT plan approved under the PERMIT.

Teamfootworks
 (NAME OF COMPANY)

BY: Maria I Sentmanat
 (COMPANY AUTHORIZED AGENT)

Approved
 2025-01-29 10:00:08
 Don Preston
 3/19/2025

REQUIRED SIGNATURES FORM

Applicant must collect all required signatures. To expedite processing, individual signatures may be obtained and submitted to MOT@fortlauderdale.gov separately on this page. All signatures and comments must be submitted before two-week review process begins.

NOT APPROVAL

3/19/25

**CITY OF FORT LAUDERDALE
TRANSPORTATION AND MOBILITY**

M. Fe
Print Name

[Signature]
Signature

Police Department
1300 W. Broward Boulevard | Tel: 954-828-5477
Call for Appointment

(Date)

*Required only if MOT includes a detour for any direction of travel.

Katie Williams
Print Name

[Signature]
Signature

Fire Rescue Department
528 N.W. 2nd Street | Tel: 954-828-6800
Call for Appointment

3/20/25

(Date)

*Required only if MOT includes a detour for any direction of travel.

Print Name

Signature

Broward County Traffic Engineering Division
2300 W. Commercial Boulevard | Tel: 954-847-2653
Call for Appointment. Walk-ins **NOT** accepted.

(Date)

*Required only if MOT/detour affects Broward County road or intersection.

After all applicable signatures are collected, applicant should submit the MOT plan and this routing form to the Transportation and Mobility Department at mot@fortlauderdale.gov.

OFFICE USE ONLY

Department Director's Signature (requested by City staff if required)

Morgan Dunn
Print Name

[Signature]
Signature

Transportation and Mobility Department
290 N.E. 3rd Avenue | Tel: 954- 828-4997 | Email: MOT@fortlauderdale.gov
Call for Appointment. Walk-ins and hard copies **NOT** accepted.

3/21/25

(Date)

Signature

Transportation and Mobility Department
Ben Rogers, Director

(Date)

A copy of the final permit and this MOT form shall be kept on site and be made available to the City inspector at all times.

Traffic modifications required for special events shall be coordinated through the Parks and Recreation's Special Events Department. Please call 954-828-4349 or email BHenry@fortlauderdale.gov.

MOT plans for City Capital Improvement Projects shall be coordinated through the City of Fort Lauderdale Public Works Department. Please call 954-828-5772 or email ralvarez@fortlauderdale.gov.

Approved
2025-F-491-00008
Don Preston
3/19/2025

STATE OF FLORIDA DEPARTMENT OF TRANSPORTATION
TEMPORARY CLOSING OF STATE ROAD PERMIT

Date: 3/19/2025

Permit No. 2025-F-491-00008

Governmental Entity

Approving Local Government	<u>City of Fort Lauderdale</u>	Contact Person	<u>Morgan Dunn</u>
Address	<u>290 NE 3 Ave Ft Lauderdale, Florida 33301</u>		
Telephone	<u>(954) 828-6078 ext. _____</u>	Email	<u>mdunn@fortlauderdale.gov</u>

Organization Requesting Special Event

Name of Organization	<u>Lexus Corporate Run</u>	Contact Person	<u>Maria Sentmanat</u>
Address	<u>5724 Sunset Dr South Miami, Florida 33143</u>		
Telephone	<u>(786) 253-1589 ext. _____</u>	Email	<u>maria@teamfootworks.org</u>

Description of Special Event

Event Title	<u>Lexus Corporate Run</u>	Date of Event	<u>4/2/2025</u>
Start Time	<u>6:45 PM (EST)</u>	End Time	<u>9:00 PM (EST)</u>
Event Route (attach map)	<u>5K Run/Walk</u>		
Detour Route (attach map)	<u>See MOT</u>		

Law Enforcement Agency Responsible for Traffic Control

Name of Agency	<u>Fort Lauderdale Police Department</u>
----------------	--

US Coast Guard Approval for Controlling Movable Bridge

Not Applicable	<input type="checkbox"/>
Copy of USCG Approval Letter Attached	<input checked="" type="checkbox"/>
Bridge Location	<u>864071</u>

The Permittee will assume all risk of and indemnify, defend and save harmless the State of Florida and the FDOT from and against any and all loss, damage, cost or expense arising in any manner on account of the exercise of this event.

The Permittee shall be responsible to maintain the portion of the state road it occupies for the duration of this event, free of litter and providing a safe environment to the public.

Signatures of Authorization

Event Coordinator	<u>Teamfootworks</u>	Signature	<u>Teamfootworks</u>	Date	<u>3/14/2025</u>
Law Enforcement Name/Title	<u>Jeff Jenkins / Captain</u>	Signature	<u>Jeff Jenkins</u>	Date	<u>3/14/2025</u>
Government Official Name/Title	<u>City Fort Lauderdale / Ft Lauderdale Tran</u>	Signature	<u>City Fort Lauderdale</u>	Date	<u>3/14/2025</u>

FDOT Special Conditions

Special Conditions:	<u>1. Please call Versar Global Solution (888) 238-6215 ext. 700 for a pre-construction meeting and final inspection.</u>
---------------------	---

FDOT Authorization

Name/Title	<u>Don Preston / PERMITS COORDINATOR</u>	Signature	<u>Don Preston</u>	Date	<u>3/19/2025</u>
------------	--	-----------	--------------------	------	------------------

MOT APPROVAL
CITY OF FORT LAUDERDALE
TRANSPORTATION AND MOBILITY

Approved
2025-F-491-00008
Don Preston
3/19/2025

Maintenance of Traffic Application Form

Date 2/19/25 Broward County Permit Number (if required) 2025 012 MI
 Applicant/Authorized Agent Teamfootworks Address 5124 Sunset Dr
 City S Miami State FL Zip 33143 Office # 3.666.7223
 Mobile # 786.253.1589 E-mail maria@teamfootworks.org
 Full name and Mobile # of 24 hr Contact Person Maria I Sentmanat
 Name of Applicant/Authorized Agent Working under this Approval: Maria Sentmanat

Location of Project: Downtown Ft Lauderdale Ft Lauderdale
 Project Boundaries, From See Course Map To _____
 Description of Work: 5K Run / Walk

Proposed Start Date: 4/2/25 6:45pm Proposed Completion Date: 4/2/25 8:45pm

Authorized Contractor's Representative
Maria I Sentmanat M-OS/PS 2/19/25
 (Print Name) (Signature) (Date)

A copy of the certification card(s) shall be included with every MOT Plan

<u>ARIEL GARCES</u> (Print Name of Certified Person Submitting MOT)	<u>ADV</u> (Level)	<u>[Signature]</u> (Signature)	<u>02/19/2025</u> (Date)
<u>ARIEL GARCES</u> (Print Name of Certified Person Setting Up MOT)	<u>ADV</u> (Level)	<u>[Signature]</u> (Signature)	<u>02/19/2025</u> (Date)
<u>ARIEL GARCES</u> (Print Name of Certified Person Maintaining MOT)	<u>ADV</u> (Level)	<u>[Signature]</u> (Signature)	<u>02/19/2025</u> (Date)
<u>N/A</u> (Print Name of Certified Person in Charge of Flagging Operation MOT)	<u>N/A</u> (Level)	<u>N/A</u> (Signature)	<u>2/19/25</u> (Date)

The following document will be required prior to the approval of the MOT plan when signal equipment is impacted:

A filled out and signed form of ACCEPTANCE OF TRAFFIC SIGNAL MAINTENANCE AND TIMING BY CONTRACTOR DURING CONSTRUCTION AND BURN-IN PERIOD. The form can be downloaded under the category of Maintenance of Traffic in the webpage of

<http://www.broward.org/Traffic/Pages/Publications.aspx>

G:\STUDIES\MOT\MOT Application Form\MOT Application Form 11-15-18.doc
Page 3

Broward County
Traffic Engineering Division
M.O.T. PLANS

APPROVED

By S. Williams Reviewed/TMR
 Date 3-19-2025
 Remarks please see letter



PUBLIC WORKS DEPARTMENT
TRAFFIC ENGINEERING DIVISION

2300 W. Commercial Boulevard • Fort Lauderdale, Florida 33309 • 954-847-2600

MOT APPROVAL
CITY OF FORT LAUDERDALE
TRANSPORTATION AND MOBILITY

March 19, 2025

Maria Ines Sentmanat
Team FootWorks
5782 Commerce Ln
South Miami, Florida 33143

RE: Fort Lauderdale Lexus Corporate Run 2025

Dear Miss Sentmanat,

This is in response to your submittal to the Broward County Traffic Engineering Division (BCTED) regarding the approval of the Maintenance of Traffic (MOT) plan for Fort Lauderdale Lexus Corporate Run which will be held on April 2, 2025. BCTED reviewed and approved this plan. Please note that the following comments are applied with this approval:

- Any traffic control devices should be set up in accordance with MUTCD and Florida Department of Transportation (FDOT) Design Standards;
- BCTED's review and approval is only for the City and County right-of-way within the City of Fort Lauderdale;
- Road closure of any city streets should be approved by the City;
- The installation of temporary traffic control devices on any state streets should be approved by FDOT;
- Broward County Transit review and approval of any bus route diversion is required; and
- The confirmation letter from the United States Coast Guard regarding the closure for the N Andrews Avenue and SE 3 Avenue Bridge is required and should be attached to the MOT package.

Should you have any further questions please call me at any time at 954-847-2641.

Very truly yours,

A handwritten signature in red ink that reads "Slavisa Milinovic".

Slavisa Milinovic
SM/sm

U.S. Department of
Homeland Security

United States
Coast Guard



Commander
United States Coast Guard
Seventh District

909 S.E. 1st Avenue, Room 432
Miami, FL 33131-3028
Staff Symbol: (dpb)
Phone: (571) 607-5951
Email: Jennifer.N.Zercher@uscg.mil

16593/3017/2128
February 28, 2025

MOT APPROVAL
CITY OF FORT LAUDERDALE
TRANSPORTATION AND MOBILITY

Mr. Orlando Cruz
Broward County, Hwy and Bridge Maintenance Division
Construction Project Manager
1600 NW 30th Ave
Pompano Beach, FL 33069

Delivered via email: OCruz@Broward.org

Dear Mr. Cruz:

Broward County is authorized to temporarily deviate from drawbridge operation regulation 33 CFR 117.313(a) that governs the SE 3rd Avenue Bridge across the New River, mile 1.4 at Fort Lauderdale, Florida, and 33 CFR 117.313(b) that governs the Andrews Avenue Bridge across the New River, mile 2.3 at Fort Lauderdale, Florida

Under this temporary deviation, the following bridges need not open to navigation including tugs and tugs with tows, on Wednesday, April 2, 2025, to facilitate the 2025 Lexus Corporate Run: the Andrews Avenue Bridge from 6:45 p.m. to 7:15 p.m. and the SE 3rd Avenue Bridge from 6:55 p.m. to 7:55 p.m.

Public vessels of the United States and vessels in distress shall be passed at any time.

The U.S. Coast Guard will announce the temporary change to the bridge operating regulation in the Local Notice to Mariners and via a Broadcast Notice to Mariners.

In accordance with the 2018 Coast Guard Authorization Act (P.L.115-288), Section 832 d.1 .B, the bridge owner, Broward County, must notify the public by publishing notice of the temporary change to drawbridge operating schedule in a newspaper of general circulation in the place where the bridge is located. Broward County must also notify the office of transportation and law enforcement organization with jurisdiction over the roadway that abuts the approaches to the bridge. Please inform the local police agencies not to park their vehicles on the bridge structure.

This deviation may not be changed or extended without written approval from the U.S. Coast Guard. This temporary deviation is conditional and may be withdrawn at any time if the U.S. Coast Guard determines that the safety of human life, the environment, or the needs of navigation become endangered.

In accordance with 33 CFR 117.35(e), the bridge must return to its regular operating schedule immediately at the end of the designated time-period.

The imposition of civil penalties may result for failure to ensure that all requirements of this temporary deviation are followed in their entirety.

If you have any questions please contact USCG Sector Miami Waterways Management Division at (305) 535-4317, email SectorMiamiWaterways@uscg.mil or my representative, Ms. Jennifer Zercher at (571) 607-5951, email Jennifer.N.Zercher@uscg.mil.

NOT APPROVAL
CITY OF FORT LAUDERDALE
TRANSPORTATION AND MOBILITY

Sincerely,



Randall D. Overton, M.P.A
Director, Bridge Administration Program
U.S. Coast Guard District Seven
By direction

eCopy: CG Sector Miami



Ariel Garces

Certificate:

619944

Issued: 02/08/2024

Expires: 01/29/2028

Instructor: L R

Has Completed a FDOT Approved Temporary Traffic Control: Advanced Course.

Training Provider:

Access Safety Compliance Training

11481 SW Rossano Ln.


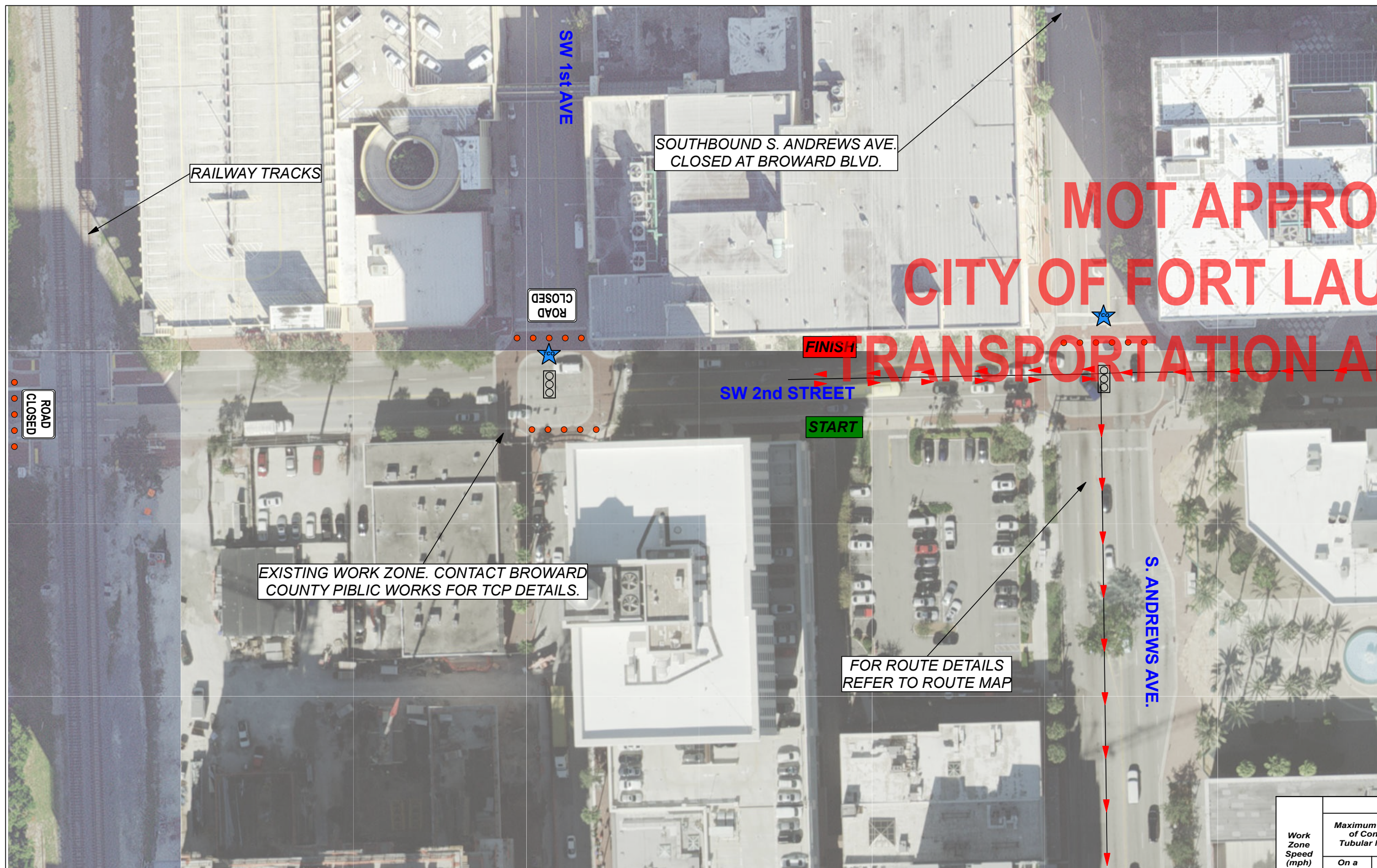
Port St. Lucie, FL 34987

Ph: 561-350-8913



CITY OF FORT LAUDERDALE

Verify this Certification at www.motadmin.com.
TRANSPORTATION AND MOBILITY



NTS

Symbols

- 36 in. Reflective Cone
- Existing Signalized Intersection
- Lane Closure
- PCMS- Portable Changeable Message Sign
- Police Car
- Posted Speed Limit
- Traffic Control Officer
- Traffic Signal
- Type III Barricade
- Work Area

FDOT This Certifies that
ARIEL GARCES

Has Completed a Florida Department of Transportation Approved
Temporary Traffic Control (TTC) Advanced (Refresher) Course.

Date Expires: 02/10/2024 Certificate # 60071
Instructor: Richard Cabrera FDOT Provider # 37

ARIEL GARCES
ATSSA ALL AMERICAN BARRICADES, CORP.
Phone: 540-368-1704 ATSSA CERTIFICATE #60071
15 Riverside Parkway Ste. 100
Fredericksburg, VA.
www.atssa.com
donna.clark@atssa.com

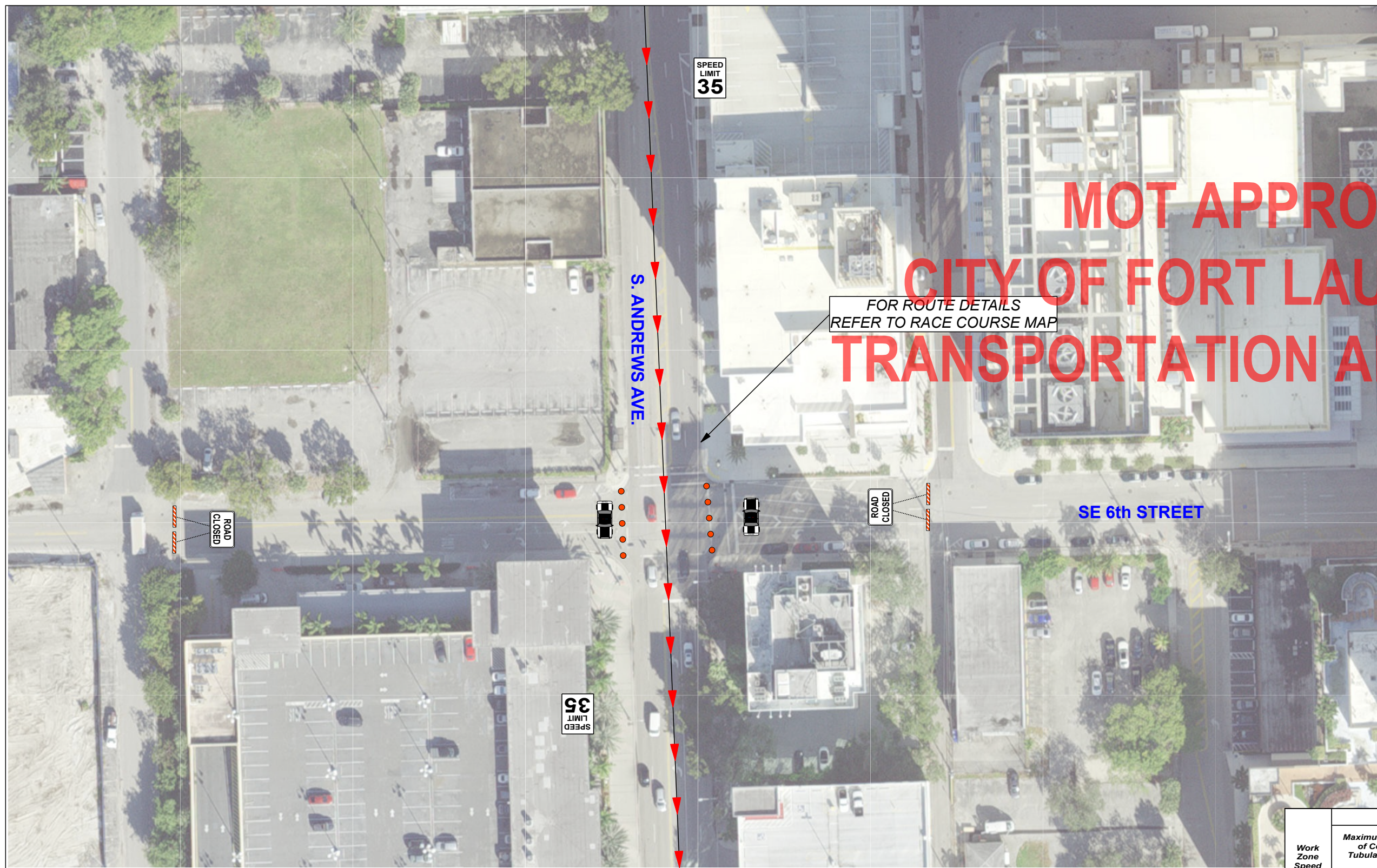
ATSSA
SAFER ROADS SAVE LIVES

TABLE 1


Work Zone Speed (mph)	DEVICE SPACING				Distance Between Signs				Buffer Space	Taper Space
	Maximum Spacing of Cones or Tubular Markers		Maximum Spacing of Type I or Type II Barricades/Panels/Drums		A	B	C	D		
	On a Taper	On a Tangent	On a Taper	On a Tangent						
25	25'	50'	25'	50'	200'	200'	200'	100'	155'	125'
30	25'	50'	25'	50'	200'	200'	200'	100'	200'	180'
35	25'	50'	25'	50'	200'	200'	200'	100'	250'	245'
40	25'	50'	25'	50'	200'	200'	200'	100'	305'	320'
45	25'	50'	25'	50'	500'	500'	500'	175'	360'	540'
50	25'	50'	25'	100'	500'	500'	500'	250'	425'	600'
55	25'	50'	25'	100'	2640'	1500'	1000'	500'	495'	660'
60	25'	50'	25'	100'	2640'	1500'	1000'	500'	570'	720'
65	25'	50'	25'	100'	2640'	1500'	1000'	500'	645'	780'
70	25'	50'	25'	100'	2640'	1500'	1000'	500'	730'	840'

TABLE 2

Company Information	Revisions	Project Information																		
TEAM FOOTWORKS FOOTWORKS MIAMI Tel. #: 786.253.1589 Email: maria@teamfootworks.org	<table border="1" style="width: 100%; border-collapse: collapse;"> <thead> <tr> <th>No.</th> <th>DATE</th> <th>BY</th> <th>DESCRIPTION</th> </tr> </thead> <tbody> <tr><td> </td><td> </td><td> </td><td> </td></tr> <tr><td> </td><td> </td><td> </td><td> </td></tr> <tr><td> </td><td> </td><td> </td><td> </td></tr> </tbody> </table>	No.	DATE	BY	DESCRIPTION													FT. LAUDERDALE CORP. RUN 2025 SW 2 STREET & SW 1 AVENUE FT. LAUDERDALE, FL Maintenance of Traffic Plan DATE: 1/3/2025 SHEET: 1	<div style="text-align: center;"> <p>ARIEL GARCES ALL AMERICAN BARRICADES, CORP. ATSSA CERTIFICATE #60071</p> <p><i>Ariel Garces</i></p> </div>	<p>Approved 2025-F-401-00008 2300 SW 41ST AVENUE FT. LAUDERDALE, FL 33317 1-888-4 SAFETY (888-472-3389) www.barricades.com email: ariel@barricades.com</p>
No.	DATE	BY	DESCRIPTION																	



MOT APPROVAL CITY OF FORT LAUDERDALE TRANSPORTATION AND MOBILITY



Symbols

- 36 in. Reflective Cone
- Existing Signalized Intersection
- Lane Closure
- PCMS= Portable Changeable Message Sign
- Police Car
- Posted Speed Limit
- Traffic Control Officer
- Traffic Signal
- Type III Barricade
- Work Area

This Certifies that
ARIEL GARCES

Has Completed a Florida Department of Transportation Approved
Temporary Traffic Control (TTC) Advanced (Refresher) Course.

Date Expires: 02/10/2024 Certificate # 60071
Instructor: Richard Cabrera FDOT Provider # 37

ARIEL GARCES
ATSSA ALL AMERICAN BARRICADES, CORP.
Phone: 540-368-1701 ATSSA CERTIFICATE #60071
15 Riverside Parkway Ste. 100
Fredericksburg, VA
www.atssa.com
donna.clark@atssa.com


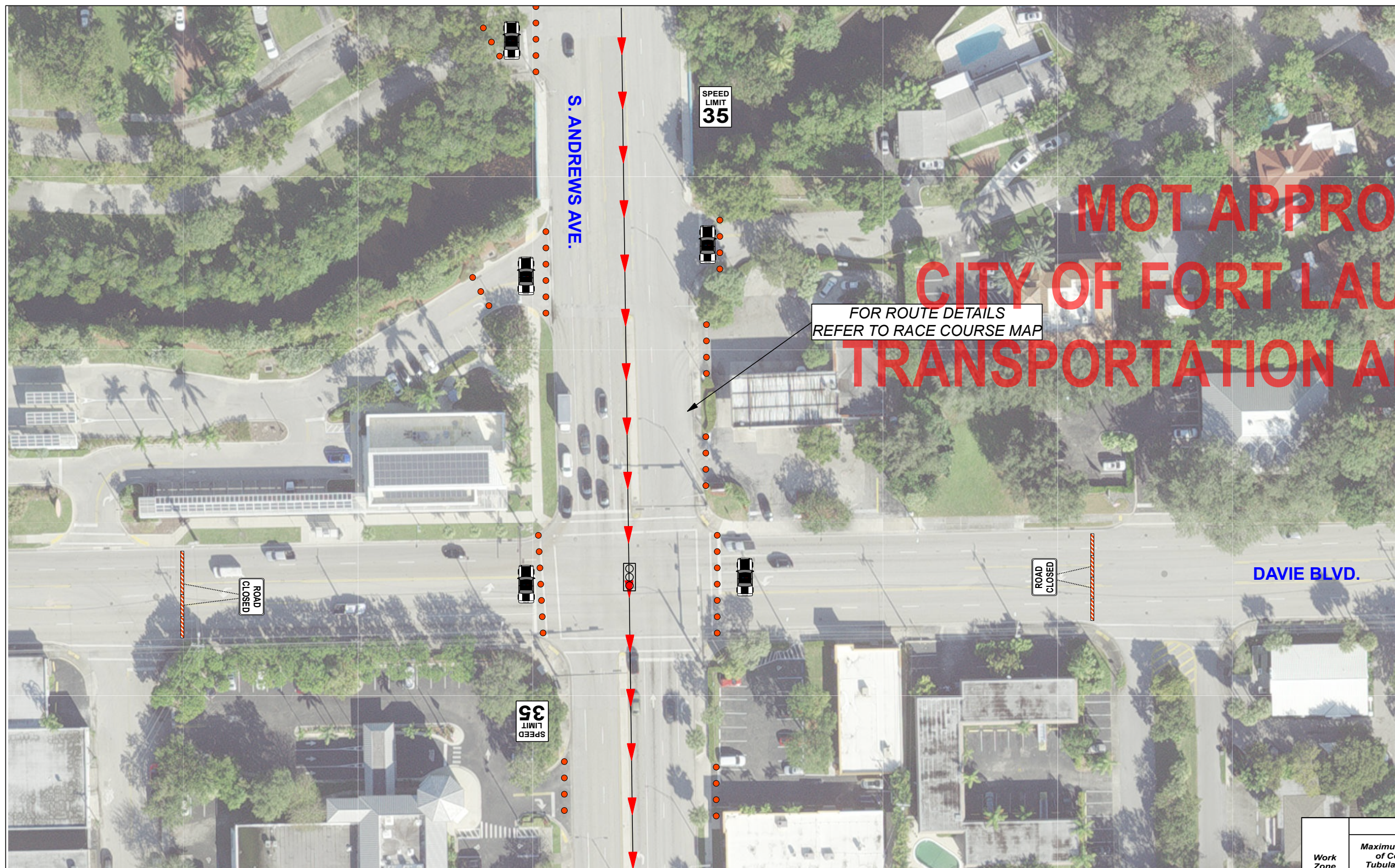
SAFER ROADS SAVE LIVES

TABLE 1

TABLE 2

Work Zone Speed (mph)	DEVICE SPACING				Distance Between Signs				Buffer Space	Taper Space
	Maximum Spacing of Cones or Tubular Markers		Maximum Spacing of Type I or Type II Barricades/Panels/Drums							
	On a Taper	On a Tangent	On a Taper	On a Tangent	A	B	C	D		
25	25'	50'	25'	50'	200'	200'	200'	100'	155'	125'
30	25'	50'	25'	50'	200'	200'	200'	100'	200'	180'
35	25'	50'	25'	50'	200'	200'	200'	100'	250'	245'
40	25'	50'	25'	50'	200'	200'	200'	100'	305'	320'
45	25'	50'	25'	50'	500'	500'	500'	175'	360'	540'
50	25'	50'	25'	100'	500'	500'	500'	250'	425'	600'
55	25'	50'	25'	100'	2640'	1500'	1000'	500'	495'	660'
60	25'	50'	25'	100'	2640'	1500'	1000'	500'	570'	720'
65	25'	50'	25'	100'	2640'	1500'	1000'	500'	645'	780'
70	25'	50'	25'	100'	2640'	1500'	1000'	500'	730'	840'

Company Information	Revisions	Project Information																			
TEAM FOOTWORKS FOOTWORKS MIAMI Tel. #: 786.253.1589 Email: maria@teamfootworks.org	<table border="1" style="width: 100%; border-collapse: collapse;"> <thead> <tr> <th>No.</th> <th>DATE</th> <th>BY</th> <th>DESCRIPTION</th> </tr> </thead> <tbody> <tr><td> </td><td> </td><td> </td><td> </td></tr> <tr><td> </td><td> </td><td> </td><td> </td></tr> <tr><td> </td><td> </td><td> </td><td> </td></tr> </tbody> </table>	No.	DATE	BY	DESCRIPTION													FT. LAUDERDALE CORP. RUN 2025 S. ANDREWS AVE & SE 6th STREET FT. LAUDERDALE, FL Maintenance of Traffic Plan DATE: 1/3/2025 SHEET: 2		<div style="text-align: center;"> <p>ARIEL GARCES ALL AMERICAN BARRICADES, CORP. ATSSA CERTIFICATE #60071</p> </div>	<div style="text-align: center;"> <p>2025-F-491-00008</p> <p>2300 SW 41ST AVENUE FT. LAUDERDALE, FL 33317 1-888-4 SAFETY (888-472-3389) www.barricades.com email: ariel@barricades.com</p> </div>
No.	DATE	BY	DESCRIPTION																		



Symbols

- 36 in. Reflective Cone
- Existing Signalized Intersection
- Lane Closure
- PCMS= Portable Changeable Message Sign
- Police Car
- Posted Speed Limit
- Traffic Control Officer
- Traffic Signal
- Type III Barricade
- Work Area

FOR ROUTE DETAILS
REFER TO RACE COURSE MAP

FDOT This Certifies that
ARIEL GARCES

Has Completed a Florida Department of Transportation Approved
Temporary Traffic Control (TTC) Advanced (Refresher) Course.

Date Expires: 02/10/2024 Certificate # 60071
Instructor: Richard Cabrera FDOT Provider # 37

ARIEL GARCES
ATSSA ALL AMERICAN BARRICADES, CORP.
Phone: 540-368-170 ATSSA CERTIFICATE #60071
15 Riverside Parkway Ste.100
Fredericksburg, VA.
www.atssa.com
donna.clark@atssa.com

SAFER ROADS SAVE LIVES

TABLE 1

TABLE 2

Work Zone Speed (mph)	DEVICE SPACING				Distance Between Signs				Buffer Space	Taper Space
	Maximum Spacing of Cones or Tubular Markers		Maximum Spacing of Type I or Type II Barricades/Panels/Drums		A	B	C	D		
	On a Taper	On a Tangent	On a Taper	On a Tangent						
25	25'	50'	25'	50'	200'	200'	200'	100'	155'	125'
30	25'	50'	25'	50'	200'	200'	200'	100'	200'	180'
35	25'	50'	25'	50'	200'	200'	200'	100'	250'	245'
40	25'	50'	25'	50'	200'	200'	200'	100'	305'	320'
45	25'	50'	25'	50'	500'	500'	500'	175'	360'	540'
50	25'	50'	25'	100'	500'	500'	500'	250'	425'	600'
55	25'	50'	25'	100'	2640'	1500'	1000'	500'	495'	660'
60	25'	50'	25'	100'	2640'	1500'	1000'	500'	570'	720'
65	25'	50'	25'	100'	2640'	1500'	1000'	500'	645'	780'
70	25'	50'	25'	100'	2640'	1500'	1000'	500'	730'	840'

Company Information	
TEAM FOOTWORKS FOOTWORKS MIAMI	
Tel. #: 786.253.1589 Email: maria@teamfootworks.org	

Revisions			
No.	DATE	BY	DESCRIPTION

Project Information		
FT. LAUDERDALE CORP. RUN 2025 S. ANDREWS AVE & DAVIE BLVD. FT. LAUDERDALE, FL		
Maintenance of Traffic Plan	DATE: 1/3/2025	SHEET: 3


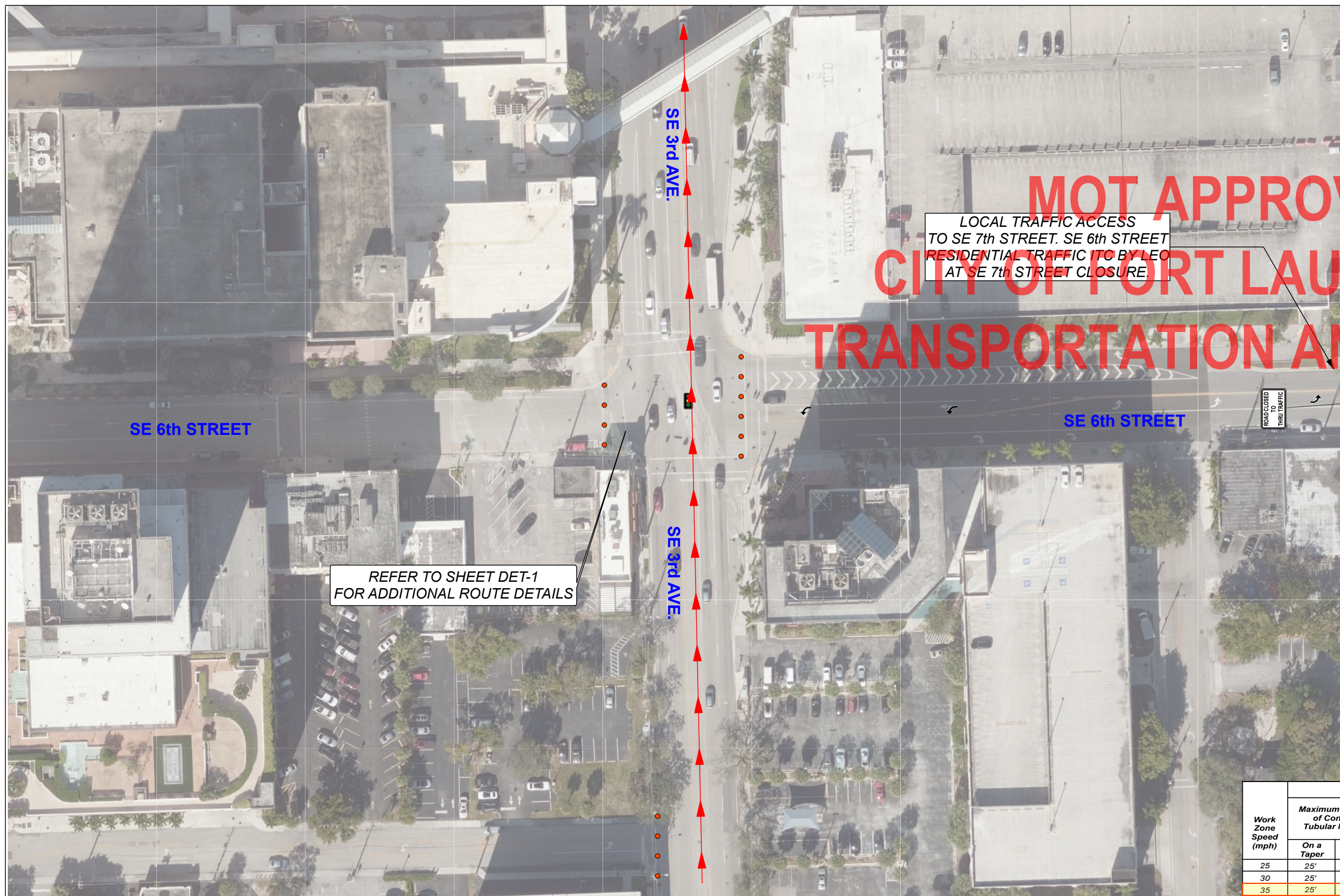


ARIEL GARCES
ALL AMERICAN BARRICADES, CORP.
ATSSA CERTIFICATE #60071

Ariel Garces

Approved
2025 F-401-00008

2300 SW 41ST AVENUE
FT. LAUDERDALE, FL 33317
1-888-4 SAFETY (888-472-3389)
www.barricades.com
email: ariel@barricades.com



NTS

Symbols

- 36 in. Reflective Cone
- Existing Signalized Intersection
- Lane Closure
- PCMS= Portable Changeable Message Sign
- Police Car
- Posted Speed Limit
- Traffic Control Officer
- Traffic Signal
- Type III Barricade
- Work Area

MOT APPROVAL
CITY OF FORT LAUDERDALE
TRANSPORTATION AND MOBILITY

REFER TO SHEET DET-1
FOR ADDITIONAL ROUTE DETAILS

LOCAL TRAFFIC ACCESS
TO SE 7th STREET. SE 6th STREET
RESIDENTIAL TRAFFIC ITC BY LEO
AT SE 7th STREET CLOSURE.

This Certifies that
ARIEL GARCES

Has Completed a Florida Department of Transportation Approved
Temporary Traffic Control (TTC) Advanced (Refresher) Course.

Date Expires: 02/10/2024 Certificate # 60071
Instructor: Richard Cabrera FDOT Provider # 37

ARIEL GARCES
ATSSA ALL AMERICAN BARRICADES, CORP.
Phone: 540-368-1704 ATSSA CERTIFICATE #60071
15 Riverside Parkway Ste.100
Fredericksburg, VA.
www.atssa.com
donna.clark@atssa.com


SAFER ROADS SAVE LIVES

TABLE 1

TABLE 2

Work Zone Speed (mph)	DEVICE SPACING				Distance Between Signs				Buffer Space	Taper Space
	Maximum Spacing of Cones or Tubular Markers		Maximum Spacing of Type I or Type II Barricades/Panels/Drums							
	On a Taper	On a Tangent	On a Taper	On a Tangent	A	B	C	D		
25	25'	50'	25'	50'	200'	200'	200'	100'	155'	125'
30	25'	50'	25'	50'	200'	200'	200'	100'	200'	180'
35	25'	50'	25'	50'	200'	200'	200'	100'	250'	245'
40	25'	50'	25'	50'	200'	200'	200'	100'	305'	320'
45	25'	50'	25'	50'	500'	500'	500'	175'	360'	540'
50	25'	50'	25'	100'	500'	500'	500'	250'	425'	600'
55	25'	50'	25'	100'	2640'	1500'	1000'	500'	495'	660'
60	25'	50'	25'	100'	2640'	1500'	1000'	500'	570'	720'
65	25'	50'	25'	100'	2640'	1500'	1000'	500'	645'	780'
70	25'	50'	25'	100'	2640'	1500'	1000'	500'	730'	840'

Company Information	Revisions	Project Information		Approved																
TEAM FOOTWORKS FOOTWORKS MIAMI Tel. #: 786.253.1589 Email: maria@teamfootworks.org	<table border="1" style="width: 100%; border-collapse: collapse;"> <thead> <tr> <th>No.</th> <th>DATE</th> <th>BY</th> <th>DESCRIPTION</th> </tr> </thead> <tbody> <tr><td> </td><td> </td><td> </td><td> </td></tr> <tr><td> </td><td> </td><td> </td><td> </td></tr> <tr><td> </td><td> </td><td> </td><td> </td></tr> </tbody> </table>	No.	DATE	BY	DESCRIPTION													FT. LAUDERDALE CORP. RUN 2025 SE 6th STREET & SE 3rd AVE. FT. LAUDERDALE, FL Maintenance of Traffic Plan DATE: 1/3/2025 SHEET: 4	<p>ARIEL GARCES ALL AMERICAN BARRICADES, CORP. ATSSA CERTIFICATE #60071</p>	<p>2025-F-491-00008</p> <p>2300 SW 41ST AVENUE FT. LAUDERDALE, FL 33317 1-888-4 SAFETY (888-472-3389) www.barricades.com email: ariel@barricades.com</p>
No.	DATE	BY	DESCRIPTION																	



NTS

Symbols

- 36 in. Reflective Cone
- Existing Signalized Intersection
- Lane Closure
- PCMS= Portable Changeable Message Sign
- Police Car
- Posted Speed Limit
- Traffic Control Officer
- Traffic Signal
- Type III Barricade
- Work Area

FDOT This Certifies that **ARIEL GARCES**

Has Completed a Florida Department of Transportation Approved Temporary Traffic Control (TTC) Advanced (Refresher) Course.

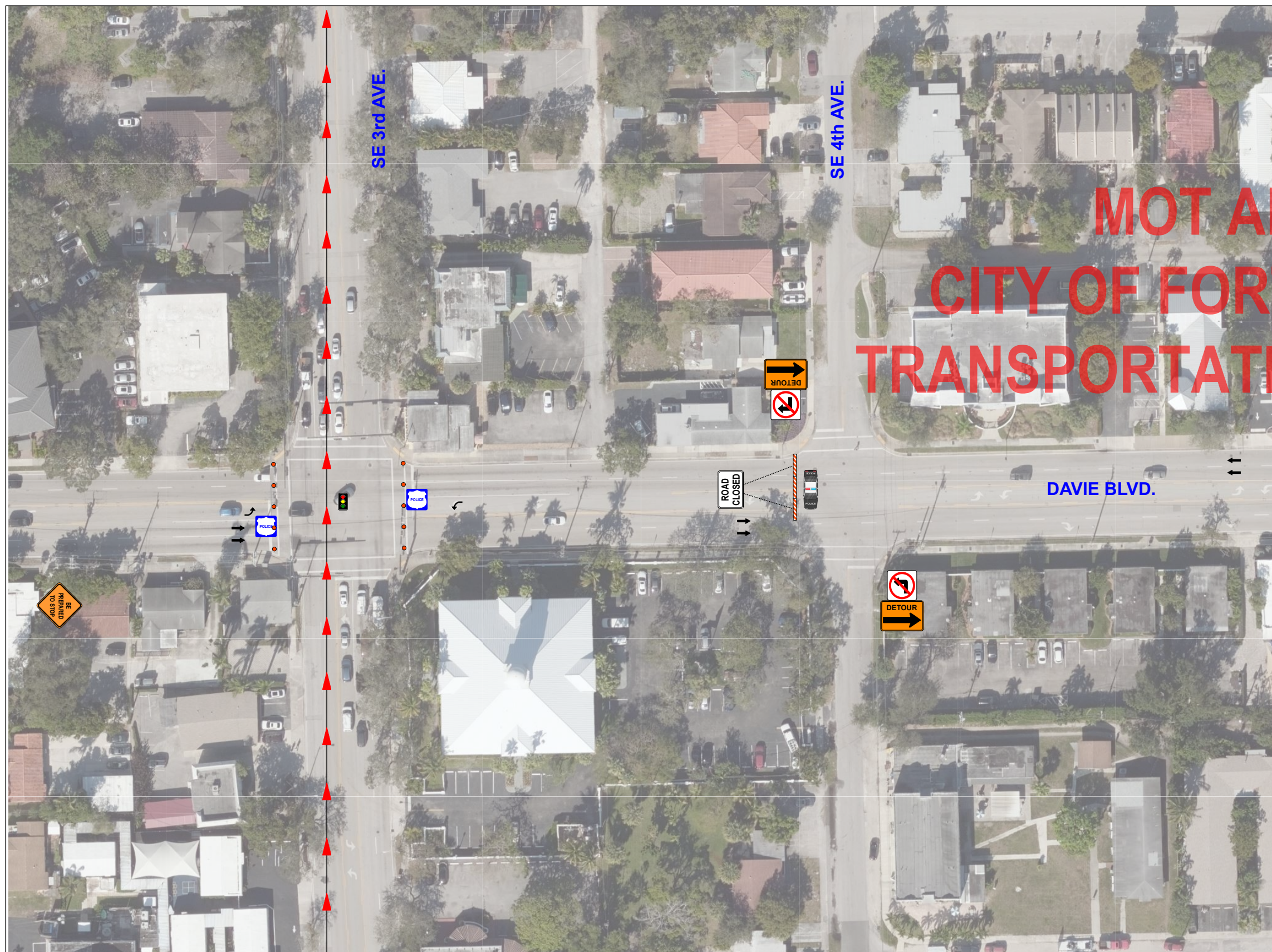
Date Expires: 02/10/2024 Certificate # 60071
 Instructor: Richard Cabrera FDOT Provider # 37

ARIEL GARCES
 ATSSA ALL AMERICAN BARRICADES, CORP.
 Phone: 540-368-1700 ATSSA CERTIFICATE #60071
 15 Riverside Parkway Ste.100
 Fredericksburg, VA, www.atssa.com
 donna.clark@atssa.com


SAFER ROADS SAVE LIVES

Work Zone Speed (mph)	TABLE 1 DEVICE SPACING				TABLE 2				Buffer Space	Taper Space
	Maximum Spacing of Cones or Tubular Markers		Maximum Spacing of Type I or Type II Barricades/Panels/Drums		Distance Between Signs					
	On a Taper	On a Tangent	On a Taper	On a Tangent	A	B	C	D		
25	25'	50'	25'	50'	200'	200'	200'	100'	155'	125'
30	25'	50'	25'	50'	200'	200'	200'	100'	200'	180'
35	25'	50'	25'	50'	200'	200'	200'	100'	250'	245'
40	25'	50'	25'	50'	200'	200'	200'	100'	305'	320'
45	25'	50'	25'	50'	500'	500'	500'	175'	360'	540'
50	25'	50'	25'	100'	500'	500'	500'	250'	425'	600'
55	25'	50'	25'	100'	2640'	1500'	1000'	500'	495'	660'
60	25'	50'	25'	100'	2640'	1500'	1000'	500'	570'	720'
65	25'	50'	25'	100'	2640'	1500'	1000'	500'	645'	780'
70	25'	50'	25'	100'	2640'	1500'	1000'	500'	730'	840'

Company Information		Revisions			Project Information			ARIEL GARCES ALL AMERICAN BARRICADES, CORP. ATSSA CERTIFICATE #60071 	Approved 2025-F-491-00008 2300 SW 41ST AVENUE FT. LAUDERDALE, FL 33317 1-888-4 SAFETY (888-472-3389) www.barricades.com email: ariel@barricades.com
No.	DATE	BY	DESCRIPTION						
TEAM FOOTWORKS FOOTWORKS MIAMI Tel. #: 786.253.1589 Email: maria@teamfootworks.org						FT. LAUDERDALE CORP. RUN 2025 SE 3rd AVE & SE 7th STREET FT. LAUDERDALE, FL			
						Maintenance of Traffic Plan DATE: 1/3/2025 SHEET: 5			



MOT APPROVAL CITY OF FORT LAUDERDALE TRANSPORTATION AND MOBILITY



- Symbols**
- 36 in. Reflective Cone
 - Existing Signalized Intersection
 - Lane Closure
 - PCMS= Portable Changeable Message Sign
 - Police Car
 - Posted Speed Limit
 - Traffic Control Officer
 - Traffic Signal
 - Type III Barricade
 - Work Area

FDOT This Certifies that
ARIEL GARCES

Has Completed a Florida Department of Transportation Approved
Temporary Traffic Control (TTC) Advanced (Refresher) Course.

Date Expires: 02/10/2024 Certificate # 60071
Instructor: Richard Cabrera FDOT Provider # 37

ARIEL GARCES
ALL AMERICAN BARRICADES, CORP
Phone: 540-368-1704 ATSSA CERTIFICATE #60071
15 Riverside Parkway Ste. 100
Fredericksburg, VA, 22401
www.atssa.com
donna.clark@atssa.com

ATSSA
SAFER ROADS SAVE LIVES

Work Zone Speed (mph)	TABLE 1 DEVICE SPACING				TABLE 2				Buffer Space	Taper Space
	Maximum Spacing of Cones or Tubular Markers		Maximum Spacing of Type I or Type II Barricades/Panels/Drums		Distance Between Signs					
	On a Taper	On a Tangent	On a Taper	On a Tangent	A	B	C	D		
25	25'	50'	25'	50'	200'	200'	200'	100'	155'	125'
30	25'	50'	25'	50'	200'	200'	200'	100'	200'	180'
35	25'	50'	25'	50'	200'	200'	200'	100'	250'	245'
40	25'	50'	25'	50'	200'	200'	200'	100'	305'	320'
45	25'	50'	25'	50'	500'	500'	500'	175'	360'	540'
50	25'	50'	25'	100'	500'	500'	500'	250'	425'	600'
55	25'	50'	25'	100'	2640'	1500'	1000'	500'	495'	660'
60	25'	50'	25'	100'	2640'	1500'	1000'	500'	570'	720'
65	25'	50'	25'	100'	2640'	1500'	1000'	500'	645'	780'
70	25'	50'	25'	100'	2640'	1500'	1000'	500'	730'	840'

ADVANCE SIGNING DETAIL

Company Information	Revisions	Project Information																			
TEAM FOOTWORKS FOOTWORKS MIAMI Tel. #: 786.253.1589 Email: maria@teamfootworks.org	<table border="1" style="width: 100%; border-collapse: collapse;"> <thead> <tr> <th>No.</th> <th>DATE</th> <th>BY</th> <th>DESCRIPTION</th> </tr> </thead> <tbody> <tr><td> </td><td> </td><td> </td><td> </td></tr> <tr><td> </td><td> </td><td> </td><td> </td></tr> <tr><td> </td><td> </td><td> </td><td> </td></tr> </tbody> </table>	No.	DATE	BY	DESCRIPTION													FT. LAUDERDALE CORP. RUN 2025 DAVIE BLVD. & SE 3rd AVE. FT. LAUDERDALE, FL Maintenance of Traffic Plan DATE: 1/3/2025 SHEET: 6		ARIEL GARCES ALL AMERICAN BARRICADES, CORP. ATSSA CERTIFICATE #60071 	Approved 2025-F-491-00008 2300 SW 41ST AVENUE FT. LAUDERDALE, FL 33317 1-888-4 SAFETY (888-472-3389) www.barricades.com email: ariel@barricades.com
No.	DATE	BY	DESCRIPTION																		

PRE-EVENT STAGING CLOSURE



MOT APPROVAL CITY OF FORT LAUDERDALE TRANSPORTATION AND MOBILITY

SW 7th Avenue / AVENUE OF THE ARTS

SW 2nd STREET



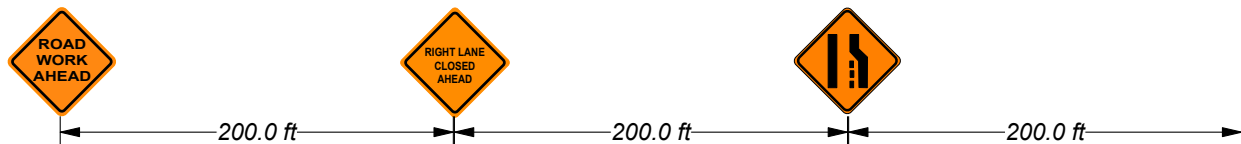
See Advance

Signing Detail

TABLE 1

TABLE 2

Work Zone Speed (mph)	DEVICE SPACING				Distance Between Signs				Buffer Space	Taper Space
	Maximum Spacing of Cones or Tubular Markers		Maximum Spacing of Type I or Type II Barricades/Panels/Drums							
	On a Taper	On a Tangent	On a Taper	On a Tangent	A	B	C	D		
25	25'	50'	25'	50'	200'	200'	200'	100'	155'	125'
30	25'	50'	25'	50'	200'	200'	200'	100'	200'	180'
35	25'	50'	25'	50'	200'	200'	200'	100'	250'	245'
40	25'	50'	25'	50'	200'	200'	200'	100'	305'	320'
45	25'	50'	25'	50'	500'	500'	500'	175'	360'	540'
50	25'	50'	25'	100'	500'	500'	500'	250'	425'	600'
55	25'	50'	25'	100'	2640'	1500'	1000'	500'	495'	660'
60	25'	50'	25'	100'	2640'	1500'	1000'	500'	570'	720'
65	25'	50'	25'	100'	2640'	1500'	1000'	500'	645'	780'
70	25'	50'	25'	100'	2640'	1500'	1000'	500'	730'	840'



ADVANCE SIGNING DETAIL

FDOT This Certifies that **ARIEL GARCES**
 Has Completed a Florida Department of Transportation Approved Temporary Traffic Control (TTC) Advanced (Refresher) Course.
 Date Expires: 02/10/2024 Certificate # 60071
 Instructor: Richard Cabrera FDOT Provider # 37

ATSSA ALL AMERICAN BARRICADES, CORP.
 Phone: 540-368-1704 ATSSA CERTIFICATE #60071
 15 Riverside Parkway Ste. 100
 Fredericksburg, VA, www.atssa.com
 donna.clark@atssa.com

ATSSA SAFER ROADS SAVE LIVES

Company Information			
TEAM FOOTWORKS FOOTWORKS MIAMI			
Tel. #: 786.253.1589			
Email: maria@teamfootworks.org			

Revisions				
No.	DATE	BY	DESCRIPTION	

Project Information		
FT. LAUDERDALE CORP. RUN 2025 BROWARD BLVD. & NE 3rd AVE FT. LAUDERDALE, FL		
Maintenance of Traffic Plan	DATE: 1/3/2025	SHEET: 7



ARIEL GARCES
ALL AMERICAN BARRICADES, CORP.
ATSSA CERTIFICATE #60071
Ariel Garces

Approved
2025-F-401-00008
2300 SW 41ST AVENUE
FT. LAUDERDALE, FL 33317
1-888-4 SAFETY (888-472-3389)
www.barricades.com
email: ariel@barricades.com



MOT APPROVAL CITY OF FORT LAUDERDALE TRANSPORTATION AND MOBILITY

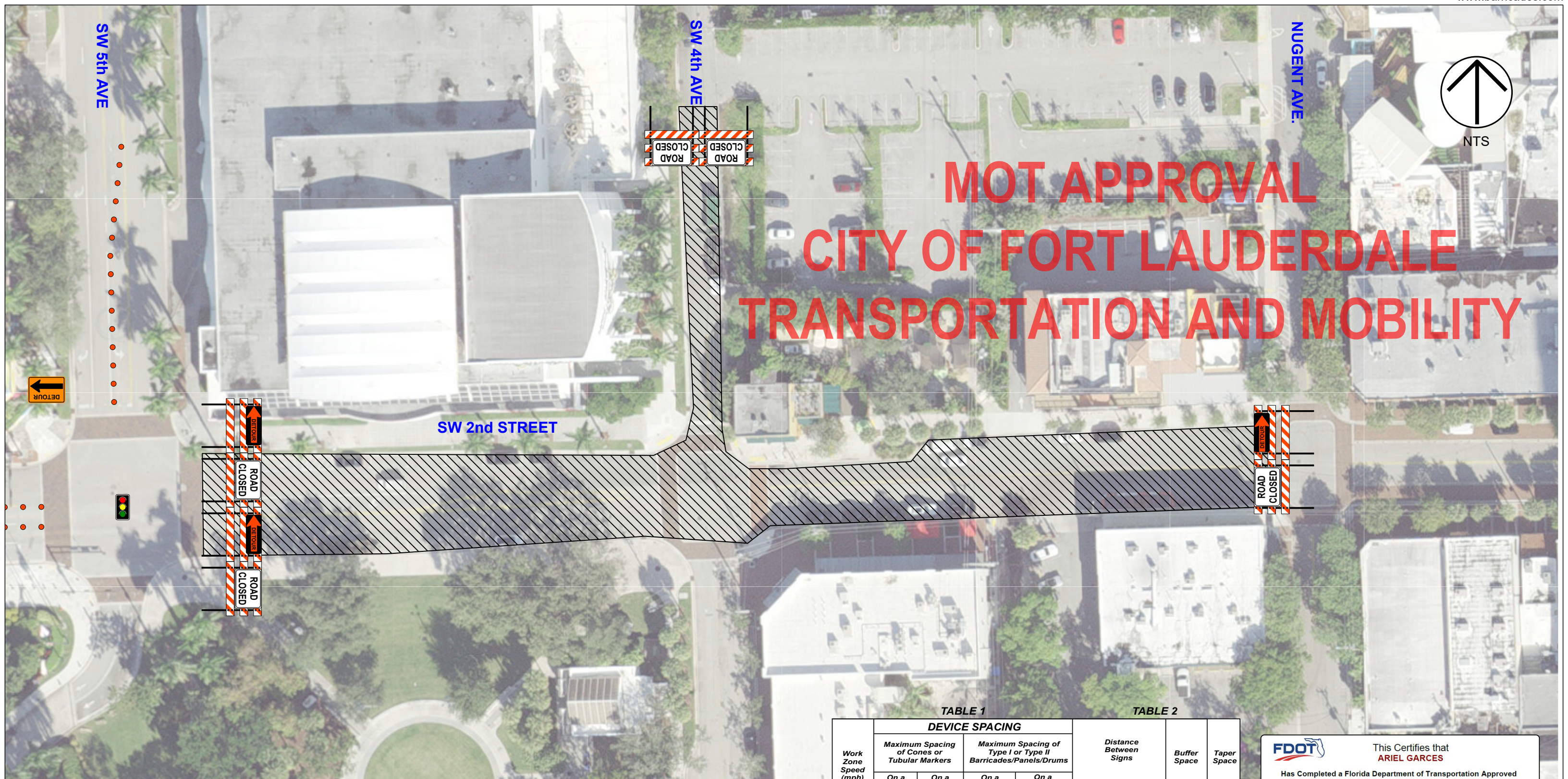


TABLE 1

TABLE 2

Work Zone Speed (mph)	DEVICE SPACING				Distance Between Signs				Buffer Space	Taper Space
	Maximum Spacing of Cones or Tubular Markers		Maximum Spacing of Type I or Type II Barricades/Panels/Drums		A	B	C	D		
	On a Taper	On a Tangent	On a Taper	On a Tangent						
25	25'	50'	25'	50'	200'	200'	200'	100'	155'	125'
30	25'	50'	25'	50'	200'	200'	200'	100'	200'	180'
35	25'	50'	25'	50'	200'	200'	200'	100'	250'	245'
40	25'	50'	25'	50'	200'	200'	200'	100'	305'	320'
45	25'	50'	25'	50'	500'	500'	500'	175'	360'	540'
50	25'	50'	25'	100'	500'	500'	500'	250'	425'	600'
55	25'	50'	25'	100'	2640'	1500'	1000'	500'	495'	660'
60	25'	50'	25'	100'	2640'	1500'	1000'	500'	570'	720'
65	25'	50'	25'	100'	2640'	1500'	1000'	500'	645'	780'
70	25'	50'	25'	100'	2640'	1500'	1000'	500'	730'	840'

PRE-EVENT STAGING CLOSURE

FDOT This Certifies that **ARIEL GARCES**

Has Completed a Florida Department of Transportation Approved Temporary Traffic Control (TTC) Advanced (Refresher) Course.

Date Expires: 02/10/2024 Certificate # 60071
Instructor: Richard Cabrera FDOT Provider # 37

ARIEL GARCES
ALL AMERICAN BARRICADES, CORP.
Phone: 540-368-1704 ATSSA CERTIFICATE #60071
15 Riverside Parkway Ste. 100
Fredericksburg, VA, www.atssa.com
donna.clark@atssa.com

ATSSA ALL AMERICAN BARRICADES, CORP.
SAFER ROADS SAVE LIVES

Company Information

TEAM FOOTWORKS
FOOTWORKS MIAMI
Tel. #: 786.253.1589
Email: maria@teamfootworks.org

Revisions

No.	DATE	BY	DESCRIPTION

Project Information

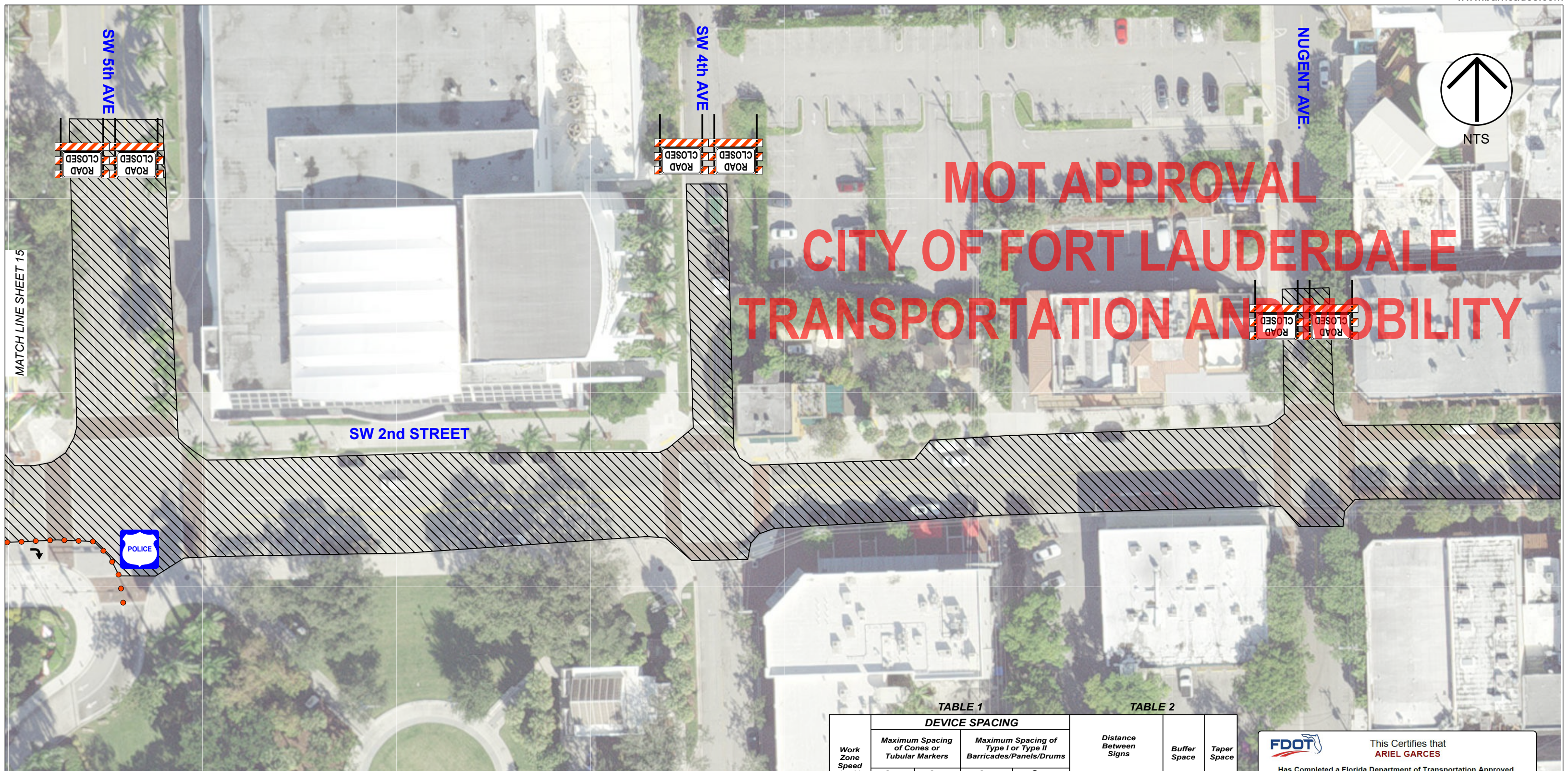
FT. LAUDERDALE CORP. RUN 2025
BROWARD BLVD. & NE 3rd AVE
FT. LAUDERDALE, FL



ARIEL GARCES
ALL AMERICAN BARRICADES, CORP.
ATSSA CERTIFICATE #60071

Ariel Garces

Approved
2025-F-401-00008
2300 SW 41ST AVENUE
FT. LAUDERDALE, FL 33317
1-888-4 SAFETY (888-472-3389)
www.barricades.com
email: ariel@barricades.com



MOT APPROVAL CITY OF FORT LAUDERDALE TRANSPORTATION AND MOBILITY



TABLE 1

Work Zone Speed (mph)	DEVICE SPACING				Distance Between Signs				Buffer Space	Taper Space
	Maximum Spacing of Cones or Tubular Markers		Maximum Spacing of Type I or Type II Barricades/Panels/Drums		A	B	C	D		
	On a Taper	On a Tangent	On a Taper	On a Tangent						
25	25'	50'	25'	50'	200'	200'	200'	100'	155'	125'
30	25'	50'	25'	50'	200'	200'	200'	100'	200'	180'
35	25'	50'	25'	50'	200'	200'	200'	100'	250'	245'
40	25'	50'	25'	50'	200'	200'	200'	100'	305'	320'
45	25'	50'	25'	50'	500'	500'	500'	175'	360'	540'
50	25'	50'	25'	100'	500'	500'	500'	250'	425'	600'
55	25'	50'	25'	100'	2640'	1500'	1000'	500'	495'	660'
60	25'	50'	25'	100'	2640'	1500'	1000'	500'	570'	720'
65	25'	50'	25'	100'	2640'	1500'	1000'	500'	645'	780'
70	25'	50'	25'	100'	2640'	1500'	1000'	500'	730'	840'

TABLE 2

DURING EVENT CLOSURE

FDOT This Certifies that **ARIEL GARCES**


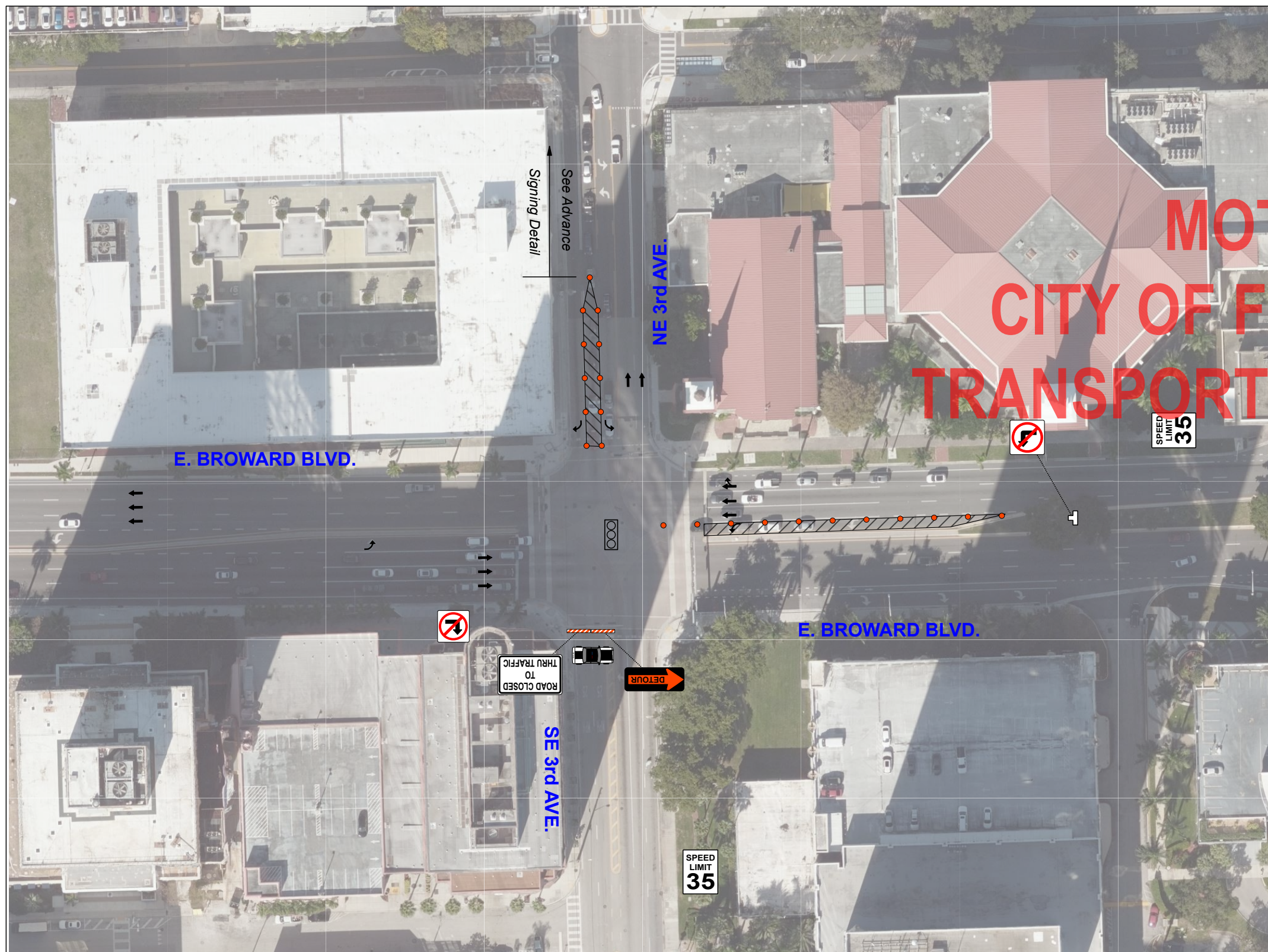
Has Completed a Florida Department of Transportation Approved Temporary Traffic Control (TTC) Advanced (Refresher) Course.

Date Expires: 02/10/2024 Certificate # 60071
Instructor: Richard Cabrera FDOT Provider # 37

ATSSA ALL AMERICAN BARRICADES, CORP.
Phone: 540-368-1700 ATSSA CERTIFICATE #60071
15 Riverside Parkway Ste.100
Fredericksburg, VA
www.atssa.com
donna.clark@atssa.com

ATSSA
SAFER ROADS SAVE LIVES

Company Information	Revisions	Project Information																		
TEAM FOOTWORKS FOOTWORKS MIAMI Tel. #: 786.253.1589 Email: maria@teamfootworks.org	<table border="1" style="width: 100%; border-collapse: collapse;"> <thead> <tr> <th>No.</th> <th>DATE</th> <th>BY</th> <th>DESCRIPTION</th> </tr> </thead> <tbody> <tr><td> </td><td> </td><td> </td><td> </td></tr> <tr><td> </td><td> </td><td> </td><td> </td></tr> <tr><td> </td><td> </td><td> </td><td> </td></tr> </tbody> </table>	No.	DATE	BY	DESCRIPTION													FT. LAUDERDALE CORP. RUN 2025 BROWARD BLVD. & NE 3rd AVE FT. LAUDERDALE, FL Maintenance of Traffic Plan DATE: 1/3/2025		ARIEL GARCES ALL AMERICAN BARRICADES, CORP. ATSSA CERTIFICATE #60071
No.	DATE	BY	DESCRIPTION																	
		SHEET: 10		2025-F-401-00008 2300 SW 41ST AVENUE FT. LAUDERDALE, FL 33317 1-888-4 SAFETY (888-472-3389) www.barricades.com email: ariel@barricades.com																



MOT APPROVAL CITY OF FORT LAUDERDALE TRANSPORTATION AND MOBILITY

- Symbols**
- 36 in. Reflective Cone
 - Existing Signalized Intersection
 - Lane Closure
 - PCMS= Portable Changeable Message Sign
 - Police Car
 - Posted Speed Limit
 - Traffic Control Officer
 - Traffic Signal
 - Type III Barricade
 - Work Area

This Certifies that
ARIEL GARCES

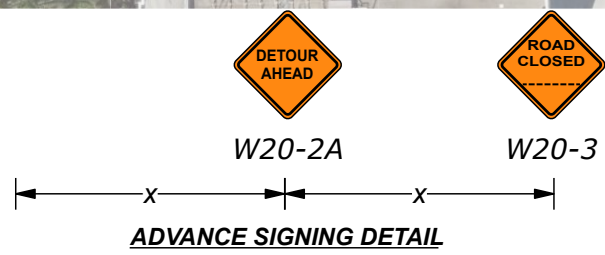
Has Completed a Florida Department of Transportation Approved
Temporary Traffic Control (TTC) Advanced (Refresher) Course.

Date Expires: 02/10/2024 Certificate # 60071
Instructor: Richard Cabrera FDOT Provider # 37

ARIEL GARCES
ALL AMERICAN BARRICADES, CORP.
ATSSA CERTIFICATE #60071

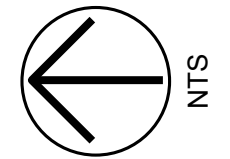
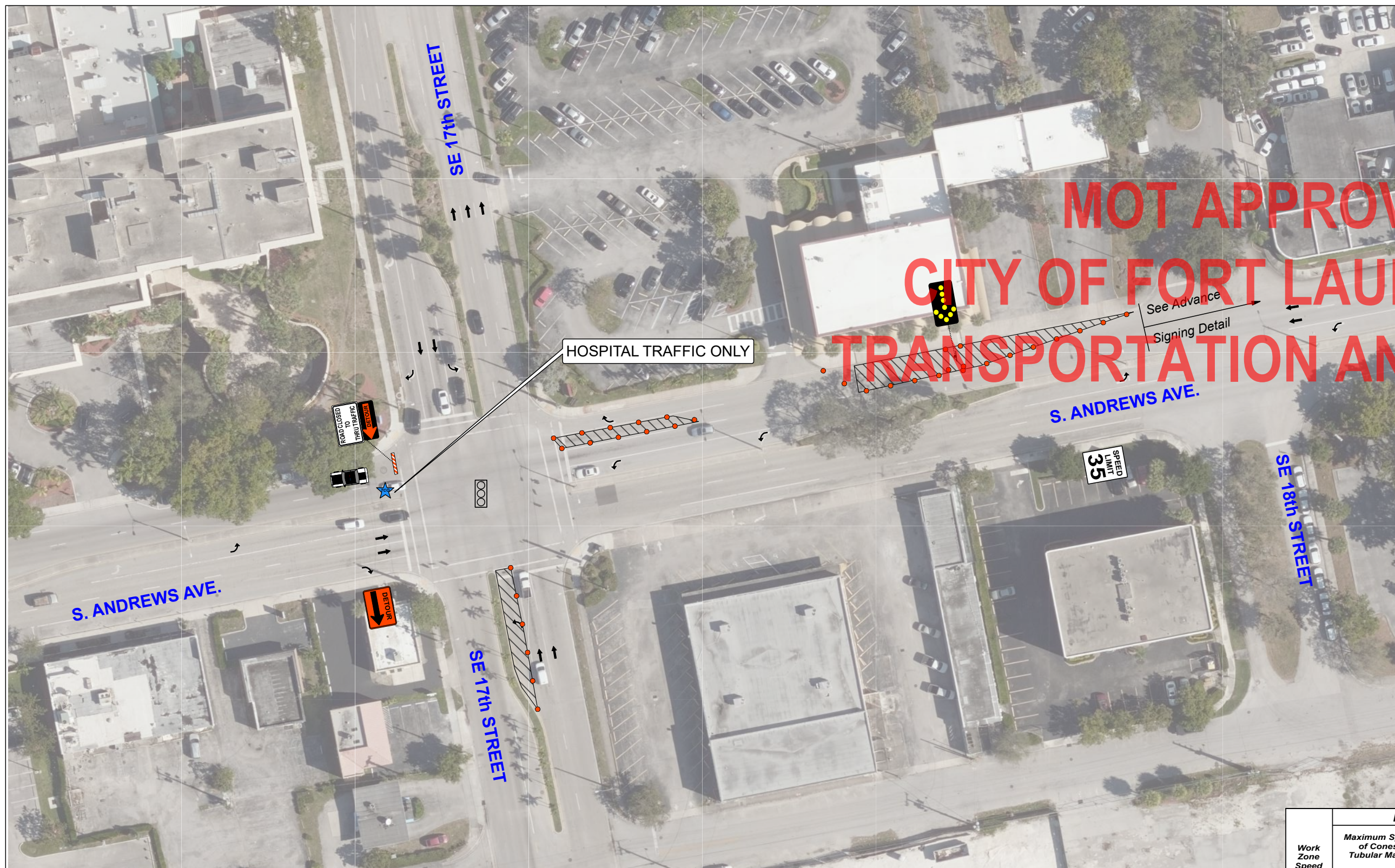
ATSSA ALL AMERICAN BARRICADES, CORP.
Phone: 540-368-1701
15 Riverside Parkway Ste.100
Fredericksburg, VA
www.atssa.com
donna.clark@atssa.com

SAFER ROADS SAVE LIVES



Work Zone Speed (mph)	TABLE 1 DEVICE SPACING				TABLE 2					
	Maximum Spacing of Cones or Tubular Markers		Maximum Spacing of Type I or Type II Barricades/Panels/Drums		Distance Between Signs				Buffer Space	Taper Space
	On a Taper	On a Tangent	On a Taper	On a Tangent	A	B	C	D		
25	25'	50'	25'	50'	200'	200'	200'	100'	155'	125'
30	25'	50'	25'	50'	200'	200'	200'	100'	200'	180'
35	25'	50'	25'	50'	200'	200'	200'	100'	250'	245'
40	25'	50'	25'	50'	200'	200'	200'	100'	305'	320'
45	25'	50'	25'	50'	500'	500'	500'	175'	360'	540'
50	25'	50'	25'	100'	500'	500'	500'	250'	425'	600'
55	25'	50'	25'	100'	2640'	1500'	1000'	500'	495'	660'
60	25'	50'	25'	100'	2640'	1500'	1000'	500'	570'	720'
65	25'	50'	25'	100'	2640'	1500'	1000'	500'	645'	780'
70	25'	50'	25'	100'	2640'	1500'	1000'	500'	730'	840'

Company Information	Revisions	Project Information																			
TEAM FOOTWORKS FOOTWORKS MIAMI Tel. #: 786.253.1589 Email: maria@teamfootworks.org	<table border="1" style="width: 100%; border-collapse: collapse;"> <thead> <tr> <th>No.</th> <th>DATE</th> <th>BY</th> <th>DESCRIPTION</th> </tr> </thead> <tbody> <tr><td> </td><td> </td><td> </td><td> </td></tr> <tr><td> </td><td> </td><td> </td><td> </td></tr> <tr><td> </td><td> </td><td> </td><td> </td></tr> </tbody> </table>	No.	DATE	BY	DESCRIPTION													FT. LAUDERDALE CORP. RUN 2025 BROWARD BLVD. & NE 3rd AVE FT. LAUDERDALE, FL Maintenance of Traffic Plan DATE: 1/3/2025 SHEET: 11		ARIEL GARCES ALL AMERICAN BARRICADES, CORP. ATSSA CERTIFICATE #60071 	Approved 2025-F-491-00008 2300 SW 41ST AVENUE FT. LAUDERDALE, FL 33317 1-888-4 SAFETY (888-472-3389) www.barricades.com email: ariel@barricades.com
No.	DATE	BY	DESCRIPTION																		



Symbols

- 36 in. Reflective Cone
- Existing Signalized Intersection
- Lane Closure
- PCMS= Portable Changeable Message Sign
- Police Car
- Posted Speed Limit
- Traffic Control Officer
- Traffic Signal
- Type III Barricade
- Work Area

MOT APPROVAL
CITY OF FORT LAUDERDALE
TRANSPORTATION AND MOBILITY

FDOT This Certifies that **ARIEL GARCES**

Has Completed a Florida Department of Transportation Approved Temporary Traffic Control (TTC) Advanced (Refresher) Course.

Date Expires: 02/10/2024 Certificate # 60071
Instructor: Richard Cabrera FDOT Provider # 37

ARIEL GARCES
ATSSA ALL AMERICAN BARRICADES, CORP
Phone: 540-368-1704 ATSSA CERTIFICATE #60071
15 Riverside Parkway Ste.100
Fredericksburg, VA, www.atssa.com
donna.clark@atssa.com

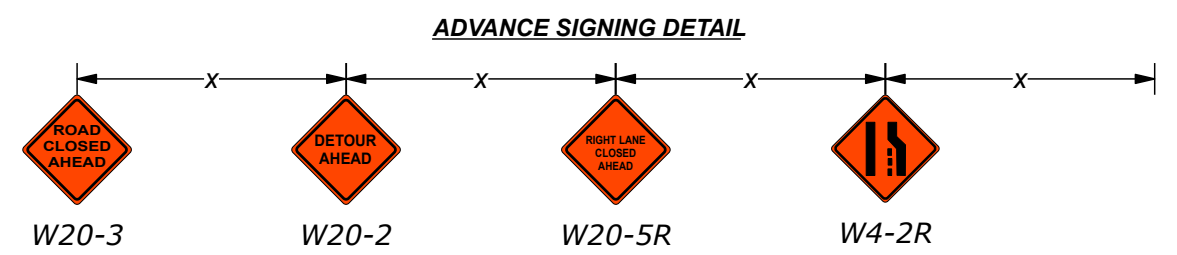
SAFER ROADS SAVE LIVES

TABLE 1

Work Zone Speed (mph)	DEVICE SPACING				Distance Between Signs				Buffer Space	Taper Space
	Maximum Spacing of Cones or Tubular Markers		Maximum Spacing of Type I or Type II Barricades/Panels/Drums		A	B	C	D		
	On a Taper	On a Tangent	On a Taper	On a Tangent						
25	25'	50'	25'	50'	200'	200'	200'	100'	155'	125'
30	25'	50'	25'	50'	200'	200'	200'	100'	200'	180'
35	25'	50'	25'	50'	200'	200'	200'	100'	250'	245'
40	25'	50'	25'	50'	200'	200'	200'	100'	305'	320'
45	25'	50'	25'	50'	500'	500'	500'	175'	360'	540'
50	25'	50'	25'	100'	500'	500'	500'	250'	425'	600'
55	25'	50'	25'	100'	2640'	1500'	1000'	500'	495'	660'
60	25'	50'	25'	100'	2640'	1500'	1000'	500'	570'	720'
65	25'	50'	25'	100'	2640'	1500'	1000'	500'	645'	780'
70	25'	50'	25'	100'	2640'	1500'	1000'	500'	730'	840'

TABLE 2

PCMS BOARDS TO BE PLACED PER FDOT STANDARD PLANS
FY 2021-22 INDEX 102-600 (500' - 800') FROM WORKZONE / INTERSECTION



Company Information

TEAM FOOTWORKS
FOOTWORKS MIAMI

Tel. #: 786.253.1589
Email: maria@teamfootworks.org

Revisions			
No.	DATE	BY	DESCRIPTION

Project Information

FT. LAUDERDALE CORP. RUN 2025
S. ANDREWS AVE & SE 17th STREET
FT. LAUDERDALE, FL

Maintenance of Traffic Plan DATE: 1/3/2025 SHEET: 12




ARIEL GARCES
ALL AMERICAN BARRICADES, CORP.
ATSSA CERTIFICATE #60071

Ariel Garces

Approved
2025-F-401-00008

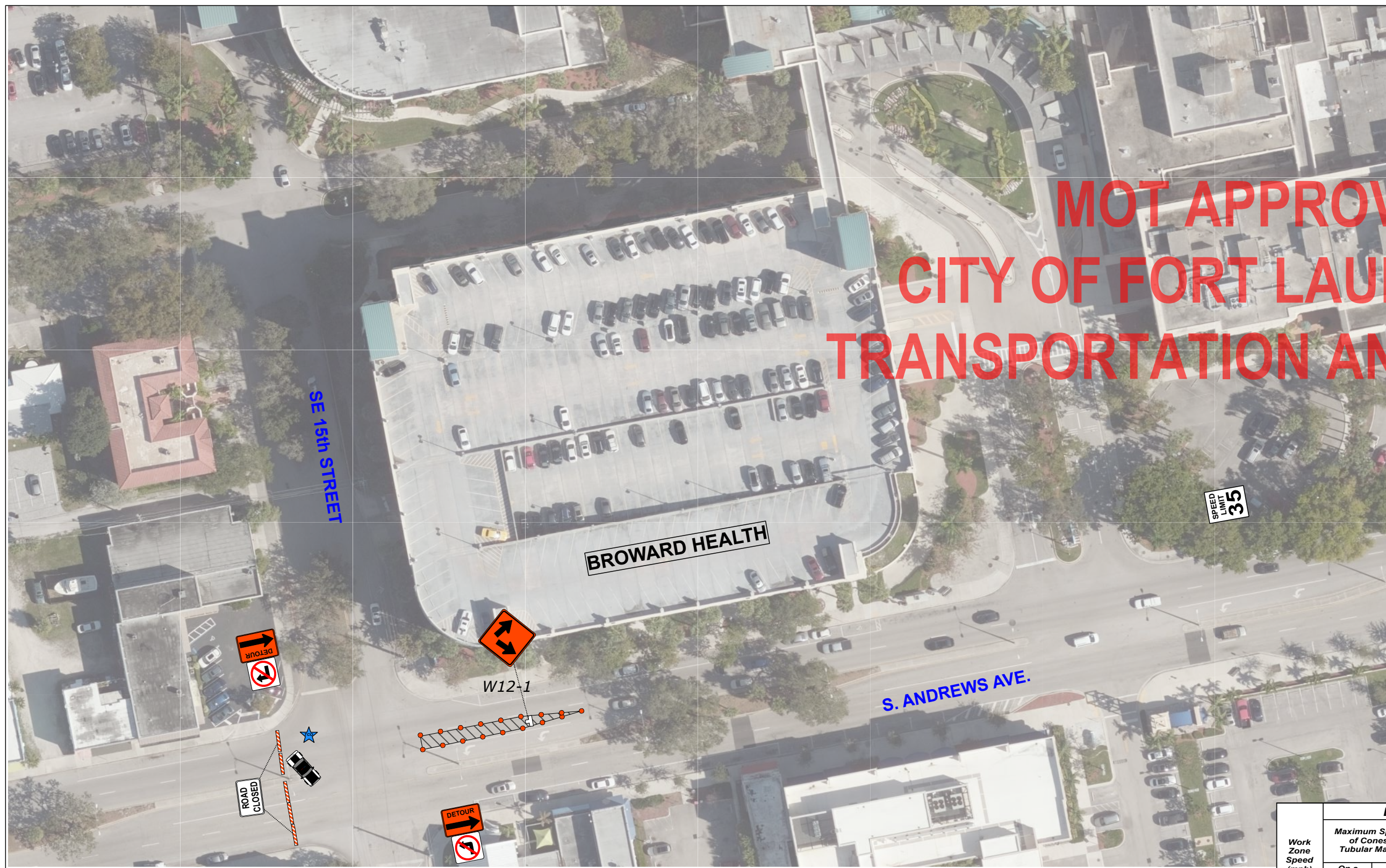
2300 SW 41ST AVENUE
FT. LAUDERDALE, FL 33317
1-888-4 SAFETY (888-472-3389)
www.barricades.com
email: ariel@barricades.com



MOT APPROVAL CITY OF FORT LAUDERDALE TRANSPORTATION AND MOBILITY

Symbols

- 36 in. Reflective Cone
- Existing Signalized Intersection
- Lane Closure
- PCMS= Portable Changeable Message Sign
- Police Car
- Posted Speed Limit
- Traffic Control Officer
- Traffic Signal
- Type III Barricade
- Work Area



This Certifies that
ARIEL GARCES

Has Completed a Florida Department of Transportation Approved
Temporary Traffic Control (TTC) Advanced (Refresher) Course.

Date Expires: 02/10/2024 Certificate # 60071
Instructor: Richard Cabrera FDOT Provider # 37

ARIEL GARCES
ATSSA ALL AMERICAN BARRICADES, CORP.
Phone: 540-368-1704 ATSSA CERTIFICATE #60071
15 Riverside Parkway Ste.100
Fredericksburg, VA,
www.atssa.com
donna.clark@atssa.com

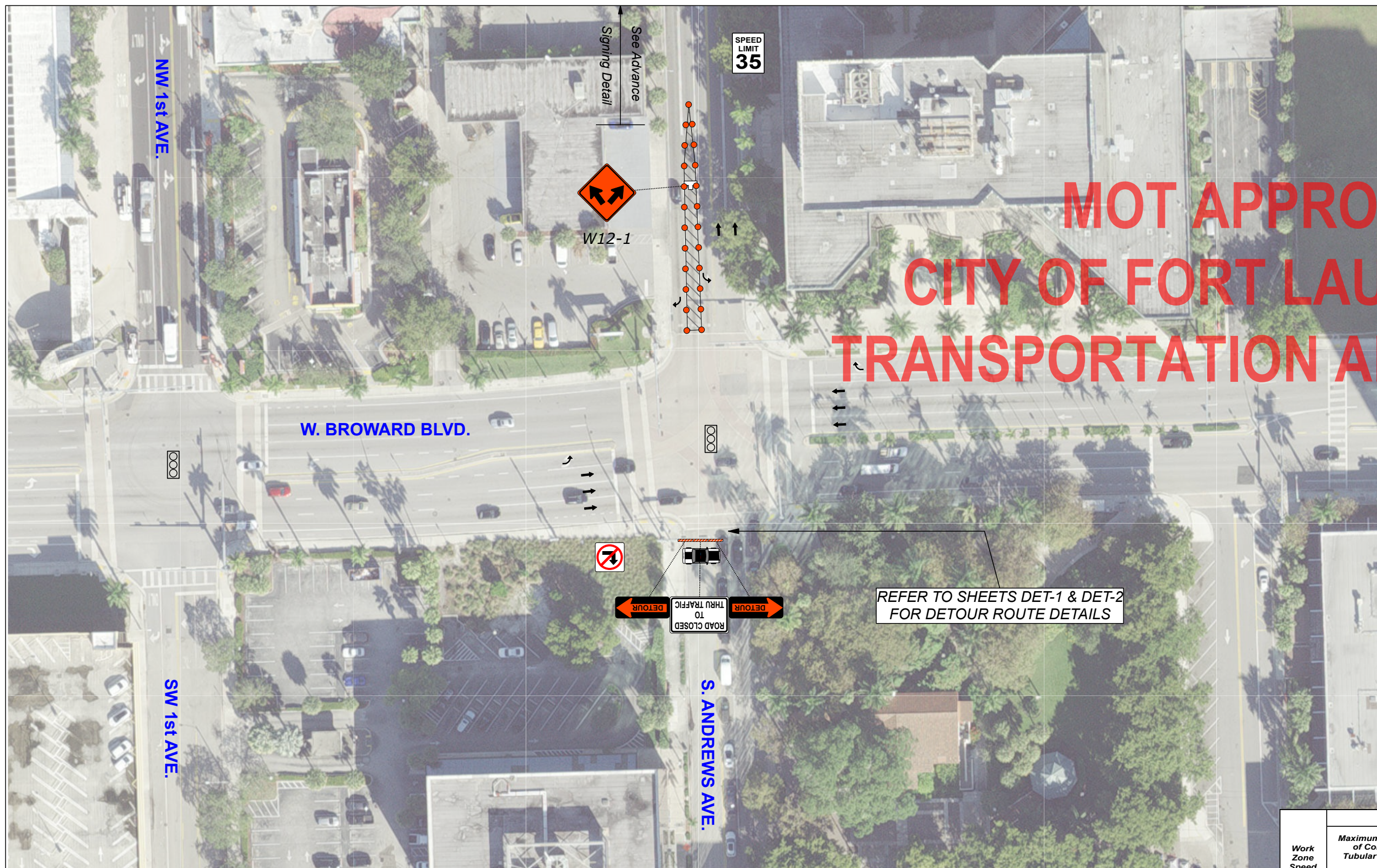
SAFER ROADS SAVE LIVES

TABLE 1


TABLE 2

Work Zone Speed (mph)	DEVICE SPACING				Distance Between Signs				Buffer Space	Taper Space
	Maximum Spacing of Cones or Tubular Markers		Maximum Spacing of Type I or Type II Barricades/Panels/Drums		A	B	C	D		
	On a Taper	On a Tangent	On a Taper	On a Tangent						
25	25'	50'	25'	50'	200'	200'	200'	100'	155'	125'
30	25'	50'	25'	50'	200'	200'	200'	100'	200'	180'
35	25'	50'	25'	50'	200'	200'	200'	100'	250'	245'
40	25'	50'	25'	50'	200'	200'	200'	100'	305'	320'
45	25'	50'	25'	50'	500'	500'	500'	175'	360'	540'
50	25'	50'	25'	100'	500'	500'	500'	250'	425'	600'
55	25'	50'	25'	100'	2640'	1500'	1000'	500'	495'	660'
60	25'	50'	25'	100'	2640'	1500'	1000'	500'	570'	720'
65	25'	50'	25'	100'	2640'	1500'	1000'	500'	645'	780'
70	25'	50'	25'	100'	2640'	1500'	1000'	500'	730'	840'

Company Information	Revisions	Project Information		Approved																
TEAM FOOTWORKS FOOTWORKS MIAMI Tel. #: 786.253.1589 Email: maria@teamfootworks.org	<table border="1" style="width: 100%; border-collapse: collapse;"> <thead> <tr> <th>No.</th> <th>DATE</th> <th>BY</th> <th>DESCRIPTION</th> </tr> </thead> <tbody> <tr><td> </td><td> </td><td> </td><td> </td></tr> <tr><td> </td><td> </td><td> </td><td> </td></tr> <tr><td> </td><td> </td><td> </td><td> </td></tr> </tbody> </table>	No.	DATE	BY	DESCRIPTION													FT. LAUDERDALE CORP. RUN 2025 S. ANDREWS AVE & SE 15th STREET FT. LAUDERDALE, FL Maintenance of Traffic Plan DATE: 1/3/2025 SHEET: 13	<p>ARIEL GARCES ALL AMERICAN BARRICADES, CORP. ATSSA CERTIFICATE #60071</p>	<p style="font-size: 2em; opacity: 0.5;">2025-F-491-00008</p> <p>2300 SW 41ST AVENUE FT. LAUDERDALE, FL 33317 1-888-4 SAFETY (888-472-3389) www.barricades.com email: ariel@barricades.com</p>
No.	DATE	BY	DESCRIPTION																	



MOT APPROVAL CITY OF FORT LAUDERDALE TRANSPORTATION AND MOBILITY



Symbols

- 36 in. Reflective Cone
- Existing Signalized Intersection
- Lane Closure
- PCMS= Portable Changeable Message Sign
- Police Car
- Posted Speed Limit
- Traffic Control Officer
- Traffic Signal
- Type III Barricade
- Work Area

FDOT This Certifies that **ARIEL GARCES**

Has Completed a Florida Department of Transportation Approved Temporary Traffic Control (TTC) Advanced (Refresher) Course.

Date Expires: 02/10/2024 Certificate # 60071
Instructor: Richard Cabrera FDOT Provider # 37

ARIEL GARCES
ATSSA ALL AMERICAN BARRICADES, CORP.
Phone: 540-368-1701 ATSSA CERTIFICATE #60071
15 Riverside Parkway Ste.100
Fredericksburg, VA
www.atssa.com
donna.clark@atssa.com

SAFER ROADS SAVE LIVES

REFER TO SHEETS DET-1 & DET-2
FOR DETOUR ROUTE DETAILS

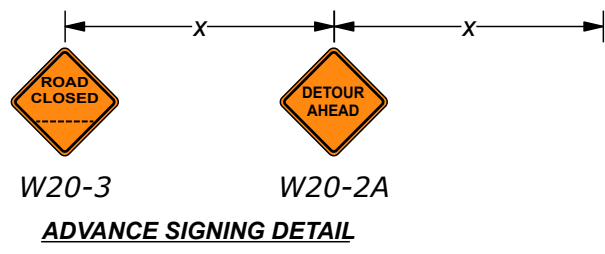


TABLE 1

TABLE 2

Work Zone Speed (mph)	DEVICE SPACING				Distance Between Signs				Buffer Space	Taper Space
	Maximum Spacing of Cones or Tubular Markers		Maximum Spacing of Type I or Type II Barricades/Panels/Drums							
	On a Taper	On a Tangent	On a Taper	On a Tangent	A	B	C	D		
25	25'	50'	25'	50'	200'	200'	200'	100'	155'	125'
30	25'	50'	25'	50'	200'	200'	200'	100'	200'	180'
35	25'	50'	25'	50'	200'	200'	200'	100'	250'	245'
40	25'	50'	25'	50'	200'	200'	200'	100'	305'	320'
45	25'	50'	25'	50'	500'	500'	500'	175'	360'	540'
50	25'	50'	25'	100'	500'	500'	500'	250'	425'	600'
55	25'	50'	25'	100'	2640'	1500'	1000'	500'	495'	660'
60	25'	50'	25'	100'	2640'	1500'	1000'	500'	570'	720'
65	25'	50'	25'	100'	2640'	1500'	1000'	500'	645'	780'
70	25'	50'	25'	100'	2640'	1500'	1000'	500'	730'	840'

Company Information			
TEAM FOOTWORKS FOOTWORKS MIAMI			
Tel. #: 786.253.1589 Email: maria@teamfootworks.org			

Revisions				
No.	DATE	BY	DESCRIPTION	

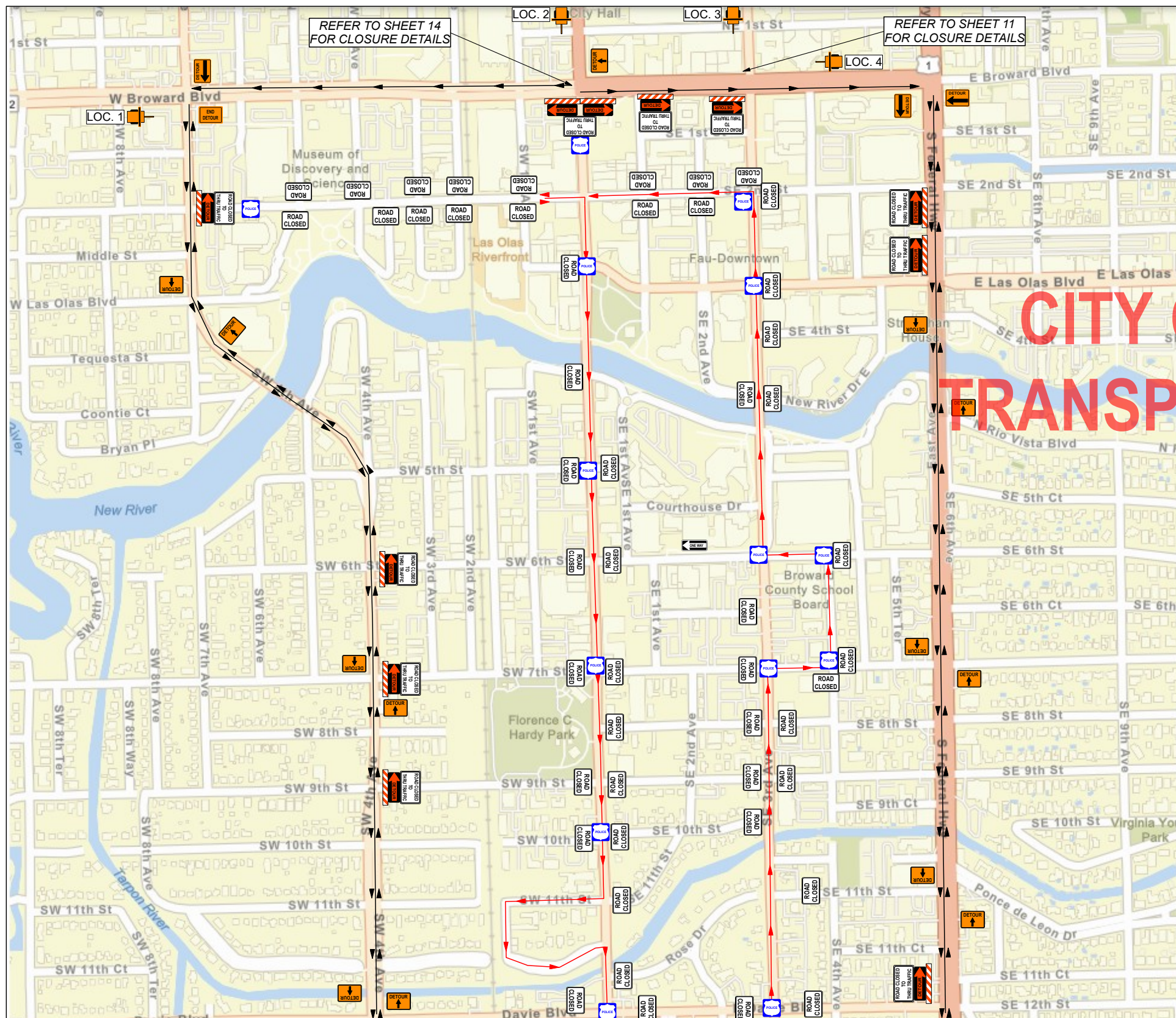
Project Information		
FT. LAUDERDALE CORP. RUN 2025 BROWARD BLVD. & ANDREWS AVE. FT. LAUDERDALE, FL		
Maintenance of Traffic Plan	DATE: 1/3/2025	SHEET: 14



ARIEL GARCES
ALL AMERICAN BARRICADES, CORP.
ATSSA CERTIFICATE #60071


Ariel Garces

Approved
2025-F-491-00008
2300 SW 41ST AVENUE
FT. LAUDERDALE, FL 33317
1-888-4 SAFETY (888-472-3389)
www.barricades.com
email: ariel@barricades.com



REFER TO SHEET 14 FOR CLOSURE DETAILS

REFER TO SHEET 11 FOR CLOSURE DETAILS



MOT APPROVAL

CITY OF FORT LAUDERDALE

TRANSPORTATION AND MOBILITY

- Symbols**
- 36 in. Reflective Cone
 - Existing Signalized Intersection
 - Lane Closure
 - PCMS= Portable Changeable Message Sign
 - Police Car
 - Posted Speed Limit 35
 - Traffic Control Officer
 - Traffic Signal
 - Type III Barricade
 - Work Area

FDOT This Certifies that **ARIEL GARCES**

Has Completed a Florida Department of Transportation Approved Temporary Traffic Control (TTC) Advanced (Refresher) Course.

Date Expires: 02/10/2024 Certificate # 60071
Instructor: Richard Cabrera FDOT Provider # 37

ATSSA ALL AMERICAN BARRICADES, CORP
Phone: 540-368-1700 ATSSA CERTIFICATE #60071
15 Riverside Parkway Ste.100
Fredericksburg, VA, www.atssa.com
donna.clark@atssa.com

ATSSA
SAFER ROADS SAVE LIVES

TEMPORARY STREET CLOSURE - MUTCD TA-20

S. ANDREWS AVE FROM SE 17 ST - BROWARD BLVD.

LEO Posts NOT exact. Local Law Enforcement Agency to determine actual locations and quantity of detail officers per post.

REFER TO VMS BOARD WORKSHEET FOR PRIOR TO AND DURING EVENT MESSAGES. BOARDS TO BE PLACED AT THE PREDETERMINED DURATION PERIOD SET FORTH BY STATE & LOCAL PERMIT APPROVING AGENCIES.

TABLE 1

DEVICE SPACING

Work Zone Speed (mph)	Maximum Spacing of Cones or Tubular Markers				Maximum Spacing of Type I or Type II Barricades/Panels/Drums				Distance Between Signs				Buffer Space	Taper Space
	On a Taper		On a Tangent		On a Taper		On a Tangent		A	B	C	D		
	25'	50'	25'	50'	25'	50'	25'	50'						
25	25'	50'	25'	50'	200'	200'	200'	100'	155'	125'				
30	25'	50'	25'	50'	200'	200'	200'	100'	200'	180'				
35	25'	50'	25'	50'	200'	200'	200'	100'	250'	245'				
40	25'	50'	25'	50'	200'	200'	200'	100'	305'	320'				
45	25'	50'	25'	50'	500'	500'	500'	175'	360'	540'				
50	25'	50'	25'	100'	500'	500'	500'	250'	425'	600'				
55	25'	50'	25'	100'	2640'	1500'	1000'	500'	495'	660'				
60	25'	50'	25'	100'	2640'	1500'	1000'	500'	570'	720'				
65	25'	50'	25'	100'	2640'	1500'	1000'	500'	645'	780'				
70	25'	50'	25'	100'	2640'	1500'	1000'	500'	730'	840'				

TABLE 2

Company Information

TEAM FOOTWORKS
FOOTWORKS MIAMI
Tel. #: 786.253.1589
Email: maria@teamfootworks.org

Revisions

No.	DATE	BY	DESCRIPTION

Project Information

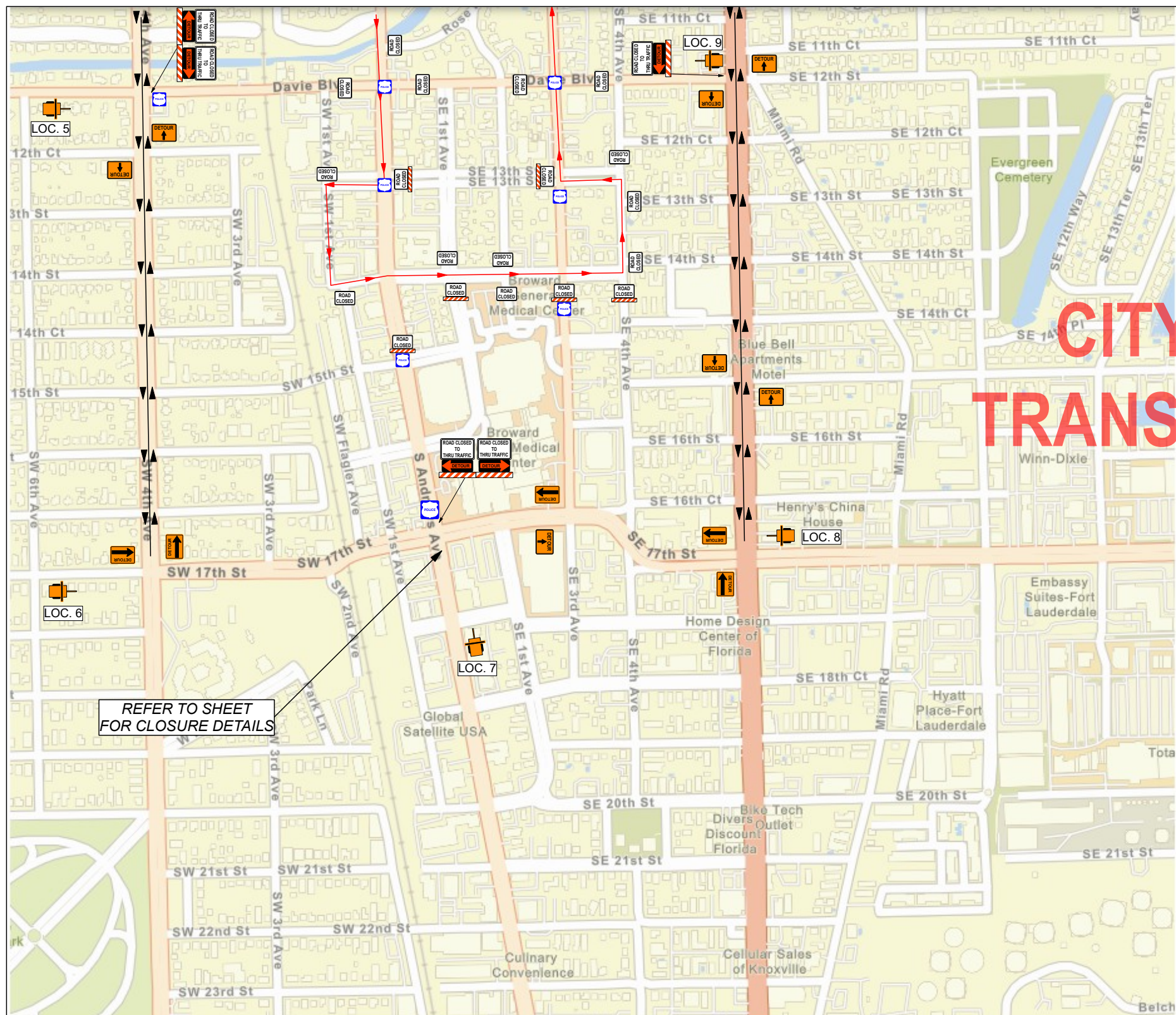
FT. LAUDERDALE CORP. RUN 2025
S. ANDREWS AVENUE
DETOUR ROUTE OVERVIEW
FT. LAUDERDALE, FL

Maintenance of Traffic Plan DATE: 1/3/2025 SHEET: DET-1



ARIEL GARCES
ALL AMERICAN BARRICADES, CORP.
ATSSA CERTIFICATE #60071
Ariel Garces


Approved
2025-F-401-00008
2300 SW 41ST AVENUE
FT. LAUDERDALE, FL 33317
1-888-4 SAFETY (888-472-3389)
www.barricades.com
email: ariel@barricades.com



MOT APPROVAL

CITY OF FORT LAUDERDALE

TRANSPORTATION AND MOBILITY



- Symbols**
- 36 in. Reflective Cone
 - Existing Signalized Intersection
 - Lane Closure
 - PCMS= Portable Changeable Message Sign
 - Police Car
 - Posted Speed Limit
 - Traffic Control Officer
 - Traffic Signal
 - Type III Barricade
 - Work Area

REFER TO SHEET FOR CLOSURE DETAILS

FDOT This Certifies that **ARIEL GARCES**

Has Completed a Florida Department of Transportation Approved Temporary Traffic Control (TTC) Advanced (Refresher) Course.

Date Expires: 02/10/2024 Certificate # 60071
 Instructor: Richard Cabrera FDOT Provider # 37

ATSSA ALL AMERICAN BARRICADES, CORP.
 Phone: 540-368-1704 ATSSA CERTIFICATE #60071
 15 Riverside Parkway Ste.100
 Fredericksburg, VA, www.atssa.com
 donna.clark@atssa.com

ATSSA
SAFER ROADS SAVE LIVES

TEMPORARY STREET CLOSURE - MUTCD TA-20

S. ANDREWS AVE FROM SE 17 ST - BROWARD BLVD.

REFER TO VMS BOARD WORKSHEET FOR PRIOR TO AND DURING EVENT MESSAGES. BOARDS TO BE PLACED AT THE PREDETERMINED DURATION PERIOD SET FORTH BY STATE & LOCAL PERMIT APPROVING AGENCIES.

LEO Posts NOT exact. Local Law Enforcement Agency to determine actual locations and quantity of detail officers per post.

Work Zone Speed (mph)	TABLE 1 DEVICE SPACING				TABLE 2				Buffer Space	Taper Space
	Maximum Spacing of Cones or Tubular Markers		Maximum Spacing of Type I or Type II Barricades/Panels/Drums		Distance Between Signs					
	On a Taper	On a Tangent	On a Taper	On a Tangent	A	B	C	D		
25	25'	50'	25'	50'	200'	200'	200'	100'	155'	125'
30	25'	50'	25'	50'	200'	200'	200'	100'	200'	180'
35	25'	50'	25'	50'	200'	200'	200'	100'	250'	245'
40	25'	50'	25'	50'	200'	200'	200'	100'	305'	320'
45	25'	50'	25'	50'	500'	500'	500'	175'	360'	540'
50	25'	50'	25'	100'	500'	500'	500'	250'	425'	600'
55	25'	50'	25'	100'	2640'	1500'	1000'	500'	495'	660'
60	25'	50'	25'	100'	2640'	1500'	1000'	500'	570'	720'
65	25'	50'	25'	100'	2640'	1500'	1000'	500'	645'	780'
70	25'	50'	25'	100'	2640'	1500'	1000'	500'	730'	840'

Company Information	Revisions	Project Information	All American Barricades	Ariel Garces																
TEAM FOOTWORKS FOOTWORKS MIAMI Tel. #: 786.253.1589 Email: maria@teamfootworks.org	<table border="1" style="width: 100%; border-collapse: collapse;"> <thead> <tr> <th>No.</th> <th>DATE</th> <th>BY</th> <th>DESCRIPTION</th> </tr> </thead> <tbody> <tr><td> </td><td> </td><td> </td><td> </td></tr> <tr><td> </td><td> </td><td> </td><td> </td></tr> <tr><td> </td><td> </td><td> </td><td> </td></tr> </tbody> </table>	No.	DATE	BY	DESCRIPTION													FT. LAUDERDALE CORP. RUN 2025 S. ANDREWS AVENUE DETOUR ROUTE OVERVIEW FT. LAUDERDALE, FL Maintenance of Traffic Plan DATE: 1/3/2025 SHEET: DET-2		ARIEL GARCES ALL AMERICAN BARRICADES, CORP. ATSSA CERTIFICATE #60071
No.	DATE	BY	DESCRIPTION																	
			Approved 2025-F-481-0008 2300 SW 41ST AVENUE FT. LAUDERDALE, FL 33317 1-888-4 SAFETY (888-472-3389) www.barricades.com email: ariel@barricades.com																	

CHANGEABLE MESSAGE SIGNS WORKSHEET

MOT APPROVAL

Location of board: LOC. 1 W. BROWARD BLVD W/O SW 7TH AVE (DURING EVENT)

Used: from 4/2/25 at 6:00 PM

to 4/2/25 at 11:00 PM

CITY OF FORT LAUDERDALE
TRANSPORTATION AND MOBILITY

Message programmed by: ALL AMERICAN BARRICADES

MESSAGE 1

A	N	D	R	E	W	S	
C	L	O	S	E	D		
A	H	E	A	D			

MESSAGE 2

F	O	L	L	O	W		
D	E	T	O	U	R		
R	O	U	T	E			

Timing:

Message 1 will run: 2.50 seconds.

Message 2 will run: 2.50 seconds.

Approved
2025-F-491-00008
Don Preston
3/19/2025

CHANGEABLE MESSAGE SIGNS WORKSHEET

MOT APPROVAL

Location of board: LOC. 2 N. ANDREWS AVE. N/O W. BROWARD BLVD. (DURING EVENT)

Used: from 4/2/25 at 6:00 PM

to 4/2/25 at 11:00 PM

CITY OF FORT LAUDERDALE
TRANSPORTATION AND MOBILITY

Message programmed by: ALL AMERICAN BARRICADES

MESSAGE 1

A	N	D	R	E	W	S	
C	L	O	S	E	D		
A	H	E	A	D			

MESSAGE 2

F	O	L	L	O	W		
D	E	T	O	U	R		
R	O	U	T	E			

Timing:

Message 1 will run: 2.50 seconds.

Message 2 will run: 2.50 seconds.

Approved
2025-F-491-00008
Don Preston
3/19/2025

CHANGEABLE MESSAGE SIGNS WORKSHEET

MOT APPROVAL

Location of board: LOC. 3 NE 3RD AVE N/O E. BROWARD BLVD. (DURING EVENT)

Used: from 4/2/25 at 6:00 PM

to 4/2/25 at 11:00 PM

**CITY OF FORT LAUDERDALE
TRANSPORTATION AND MOBILITY**

Message programmed by: ALL AMERICAN BARRICADES

MESSAGE 1

S	E		3	R	D		
C	L	O	S	E	D		
A	H	E	A	D			

MESSAGE 2

F	O	L	L	O	W		
D	E	T	O	U	R		
R	O	U	T	E			

Timing:

Message 1 will run: 2.50 seconds.

Message 2 will run: 2.50 seconds.

Approved
2025-F-491-00008
Don Preston
3/19/2025

CHANGEABLE MESSAGE SIGNS WORKSHEET

MOT APPROVAL

Location of board: LOC. 4 W. BROWARD BLVD E/O SE 3RD AVE (DURING EVENT)

Used: from 4/2/25 at 6:00 PM

to 4/2/25 at 11:00 PM

**CITY OF FORT LAUDERDALE
TRANSPORTATION AND MOBILITY**

Message programmed by: ALL AMERICAN BARRICADES

MESSAGE 1

S	E		3	R	D		
C	L	O	S	E	D		
A	H	E	A	D			

MESSAGE 2

F	O	L	L	O	W		
D	E	T	O	U	R		
R	O	U	T	E			

Timing:

Message 1 will run: 2.50 seconds.

Message 2 will run: 2.50 seconds.

Approved
2025-F-491-00008
Don Preston
3/19/2025

CHANGEABLE MESSAGE SIGNS WORKSHEET

MOT APPROVAL

Location of board: LOC. 5 W. DAVIE BLVD. W/O SW 4TH AVE. (DURING EVENT)

Used: from 4/2/25 at 6:00 PM

to 4/2/25 at 11:00 PM

**CITY OF FORT LAUDERDALE
TRANSPORTATION AND MOBILITY**

Message programmed by: ALL AMERICAN BARRICADES

MESSAGE 1

D	A	V	I	E			
C	L	O	S	E	D		
A	H	E	A	D			

MESSAGE 2

F	O	L	L	O	W		
D	E	T	O	U	R		
R	O	U	T	E			

Timing:

Message 1 will run: 2.50 seconds.

Message 2 will run: 2.50 seconds.

Approved
2025-F-491-00008
Don Preston
3/19/2025

CHANGEABLE MESSAGE SIGNS WORKSHEET

MOT APPROVAL

Location of board: LOC. 6 SW 17TH ST. W/O SW 4TH AVE. (DURING EVENT)

Used: from 4/2/25 at 6:00 PM

to 4/2/25 at 11:00 PM

CITY OF FORT LAUDERDALE
TRANSPORTATION AND MOBILITY

Message programmed by: ALL AMERICAN BARRICADES

MESSAGE 1

A	N	D	R	E	W	S	
C	L	O	S	E	D		
A	H	E	A	D			

MESSAGE 2

F	O	L	L	O	W		
D	E	T	O	U	R		
R	O	U	T	E			

Timing:

Message 1 will run: 2.50 seconds.

Message 2 will run: 2.50 seconds.

Approved
2025-F-491-00008
Don Preston
3/19/2025

CHANGEABLE MESSAGE SIGNS WORKSHEET

MOT APPROVAL

Location of board: LOC. 7 S. ANDREWS AVE. S/O SW 17TH ST. (DURING EVENT)

Used: from 4/2/25 at 6:00 PM

to 4/2/25 at 11:00 PM

CITY OF FORT LAUDERDALE
TRANSPORTATION AND MOBILITY

Message programmed by: ALL AMERICAN BARRICADES

MESSAGE 1

A	N	D	R	E	W	S	
C	L	O	S	E	D		
A	H	E	A	D			

MESSAGE 2

F	O	L	L	O	W		
D	E	T	O	U	R		
R	O	U	T	E			

Timing:

Message 1 will run: 2.50 seconds.

Message 2 will run: 2.50 seconds.

Approved
2025-F-491-00008
Don Preston
3/19/2025

CHANGEABLE MESSAGE SIGNS WORKSHEET

MOT APPROVAL

Location of board: LOC. 8 SE 17TH ST. E/O SE 3RD AVE. (DURING EVENT)

Used: from 4/2/25 at 6:00 PM

to 4/2/25 at 11:00 PM

CITY OF FORT LAUDERDALE
TRANSPORTATION AND MOBILITY

Message programmed by: ALL AMERICAN BARRICADES

MESSAGE 1

A	N	D	R	E	W	S	
C	L	O	S	E	D		
A	H	E	A	D			

MESSAGE 2

F	O	L	L	O	W		
D	E	T	O	U	R		
R	O	U	T	E			

Timing:

Message 1 will run: 2.50 seconds.

Message 2 will run: 2.50 seconds.

Approved
2025-F-491-00008
Don Preston
3/19/2025

CHANGEABLE MESSAGE SIGNS WORKSHEET

MOT APPROVAL

Location of board: LOC. 9 DAVIE BLVD. E/O SW 3RD AVE. (DURING EVENT)

Used: from 4/2/25 at 6:00 PM

to 4/2/25 at 11:00 PM

CITY OF FORT LAUDERDALE
TRANSPORTATION AND MOBILITY

Message programmed by: ALL AMERICAN BARRICADES

MESSAGE 1

D	A	V	I	E			
C	L	O	S	E	D		
A	H	E	A	D			

MESSAGE 2

F	O	L	L	O	W		
D	E	T	O	U	R		
R	O	U	T	E			

Timing:

Message 1 will run: 2.50 seconds.

Message 2 will run: 2.50 seconds.

Approved
2025-F-491-00008
Don Preston
3/19/2025

CHANGEABLE MESSAGE SIGNS WORKSHEET

MOT APPROVAL

Location of board: LOC. 1 W. BROWARD BLVD W/O SW 7TH AVE (PRIOR TO EVENT)

Used: from 3/27/25 at 9:00 AM

to 4/2/25 at 6:00 PM

**CITY OF FORT LAUDERDALE
TRANSPORTATION AND MOBILITY**

Message programmed by: ALL AMERICAN BARRICADES

MESSAGE 1

A	N	D	R	E	W	S	
B	L	K	D		O	N	
0	4	/	0	2	/	2	5

MESSAGE 2

6	P	M	-	1	1	P	M
B	R	O	W	A	R	D	-
S	W	1	7	S	T		

Timing:

Message 1 will run: 2.50 seconds.

Message 2 will run: 2.50 seconds.

Approved
2025-F-491-00008
Don Preston
3/19/2025

CHANGEABLE MESSAGE SIGNS WORKSHEET

MOT APPROVAL

Location of board: LOC. 2 N. ANDREWS AVE. N/O W. BROWARD BLVD. (PRIOR TO EVENT)

Used: from 3/27/25 at 9:00 AM

to 4/2/25 at 6:00 PM

**CITY OF FORT LAUDERDALE
TRANSPORTATION AND MOBILITY**

Message programmed by: ALL AMERICAN BARRICADES

MESSAGE 1

A	N	D	R	E	W	S	
B	L	K	D		O	N	
0	4	/	0	2	/	2	5

MESSAGE 2

6	P	M	-	1	1	P	M
B	R	O	W	A	R	D	-
S	E		1	7		S	T

Timing:

Message 1 will run: 2.50 seconds.

Message 2 will run: 2.50 seconds.

Approved
2025-F-491-00008
Don Preston
3/19/2025

CHANGEABLE MESSAGE SIGNS WORKSHEET

MOT APPROVAL

Location of board: LOC. 3 NE 3RD AVE N/O E. BROWARD BLVD. (PRIOR TO EVENT)

Used: from 3/27/25 at 9:00 AM

to 4/2/25 at 6:00 PM

**CITY OF FORT LAUDERDALE
TRANSPORTATION AND MOBILITY**

Message programmed by: ALL AMERICAN BARRICADES

MESSAGE 1

S	E		3	R	D		
B	L	K	D		O	N	
0	4	/	0	2	/	2	5

MESSAGE 2

6	P	M	-	1	1	P	M
B	R	O	W	A	R	D	-
S	E	6	T	H		S	T

Timing:

Message 1 will run: 2.50 seconds.

Message 2 will run: 2.50 seconds.

Approved
2025-F-491-00008
Don Preston
3/19/2025

CHANGEABLE MESSAGE SIGNS WORKSHEET

MOT APPROVAL

Location of board: LOC. 4 W. BROWARD BLVD E/O SE 3RD AVE (PRIOR TO EVENT)

Used: from 3/27/25 at 9:00 AM
to 4/2/25 at 6:00 PM

**CITY OF FORT LAUDERDALE
TRANSPORTATION AND MOBILITY**

Message programmed by: ALL AMERICAN BARRICADES

MESSAGE 1

S	E		3	R	D		
B	L	K	D		O	N	
0	4	/	0	2	/	2	5

MESSAGE 2

6	P	M	-	1	1	P	M
B	R	O	W	A	R	D	-
S	E	6	T	H		S	T

Timing:

Message 1 will run: 2.50 seconds.

Message 2 will run: 2.50 seconds.

Approved
2025-F-491-00008
Don Preston
3/19/2025

CHANGEABLE MESSAGE SIGNS WORKSHEET

MOT APPROVAL

Location of board: LOC. 5 W. DAVIE BLVD. W/O SW 4TH AVE. (PRIOR TO EVENT)

Used: from 3/27/25 at 9:00 AM

to 4/2/25 at 6:00 PM

CITY OF FORT LAUDERDALE
TRANSPORTATION AND MOBILITY

Message programmed by: ALL AMERICAN BARRICADES

MESSAGE 1

D	A	V	I	E			
B	L	K	D		O	N	
0	4	/	0	2	/	2	5

MESSAGE 2

6	P	M	-	1	0	P	M
S	E	3	A	V	E		-
A	N	D	R	E	W	S	

Timing:

Message 1 will run: 2.50 seconds.

Message 2 will run: 2.50 seconds.

Approved
2025-F-491-00008
Don Preston
3/19/2025

CHANGEABLE MESSAGE SIGNS WORKSHEET

MOT APPROVAL

Location of board: LOC. 6 SW 17TH ST. W/O SW 4TH AVE. (PRIOR TO EVENT)

Used: from 3/27/25 at 9:00 AM

to 4/2/25 at 6:00 PM

**CITY OF FORT LAUDERDALE
TRANSPORTATION AND MOBILITY**

Message programmed by: ALL AMERICAN BARRICADES

MESSAGE 1

A	N	D	R	E	W	S	
B	L	K	D		O	N	
0	4	/	0	2	/	2	5

MESSAGE 2

6	P	M	-	1	1	P	M
B	R	O	W	A	R	D	-
S	W	1	7	S	T		

Timing:

Message 1 will run: 2.50 seconds.

Message 2 will run: 2.50 seconds.

Approved
2025-F-491-00008
Don Preston
3/19/2025

CHANGEABLE MESSAGE SIGNS WORKSHEET

MOT APPROVAL

Location of board: LOC. 7 S. ANDREWS AVE. S/O SW 17TH ST. (PRIOR TO EVENT)

Used: from 3/27/25 at 9:00 AM

to 4/2/25 at 6:00 PM

CITY OF FORT LAUDERDALE
TRANSPORTATION AND MOBILITY

Message programmed by: ALL AMERICAN BARRICADES

MESSAGE 1

A	N	D	R	E	W	S	
B	L	K	D		O	N	
0	4	/	0	2	/	2	5

MESSAGE 2

6	P	M	-	1	1	P	M
B	R	O	W	A	R	D	-
S	W	1	7	S	T		

Timing:

Message 1 will run: 2.50 seconds.

Message 2 will run: 2.50 seconds.

Approved
2025-F-491-00008
Don Preston
3/19/2025

CHANGEABLE MESSAGE SIGNS WORKSHEET

MOT APPROVAL

Location of board: LOC. 8 SE 17TH ST. E/O SE 3RD AVE. (PRIOR TO EVENT)

Used: from 3/27/25 at 9:00 AM

to 4/2/25 at 6:00 PM

CITY OF FORT LAUDERDALE
TRANSPORTATION AND MOBILITY

Message programmed by: ALL AMERICAN BARRICADES

MESSAGE 1

A	N	D	R	E	W	S	
B	L	K	D		O	N	
0	4	/	0	2	/	2	5

MESSAGE 2

6	P	M	-	1	1	P	M
B	R	O	W	A	R	D	-
S	W	1	7	S	T		

Timing:

Message 1 will run: 2.50 seconds.

Message 2 will run: 2.50 seconds.

Approved
2025-F-491-00008
Don Preston
3/19/2025

CHANGEABLE MESSAGE SIGNS WORKSHEET

MOT APPROVAL

Location of board: LOC. 9 DAVIE BLVD. E/O SW 3RD AVE..(PRIOR TO EVENT)

Used: from 3/27/25 at 9:00 AM
to 4/2/25 at 6:00 PM

**CITY OF FORT LAUDERDALE
TRANSPORTATION AND MOBILITY**

Message programmed by: ALL AMERICAN BARRICADES

MESSAGE 1

D	A	V	I	E			
B	L	K	D		O	N	
0	4	/	0	2	/	2	5

MESSAGE 2

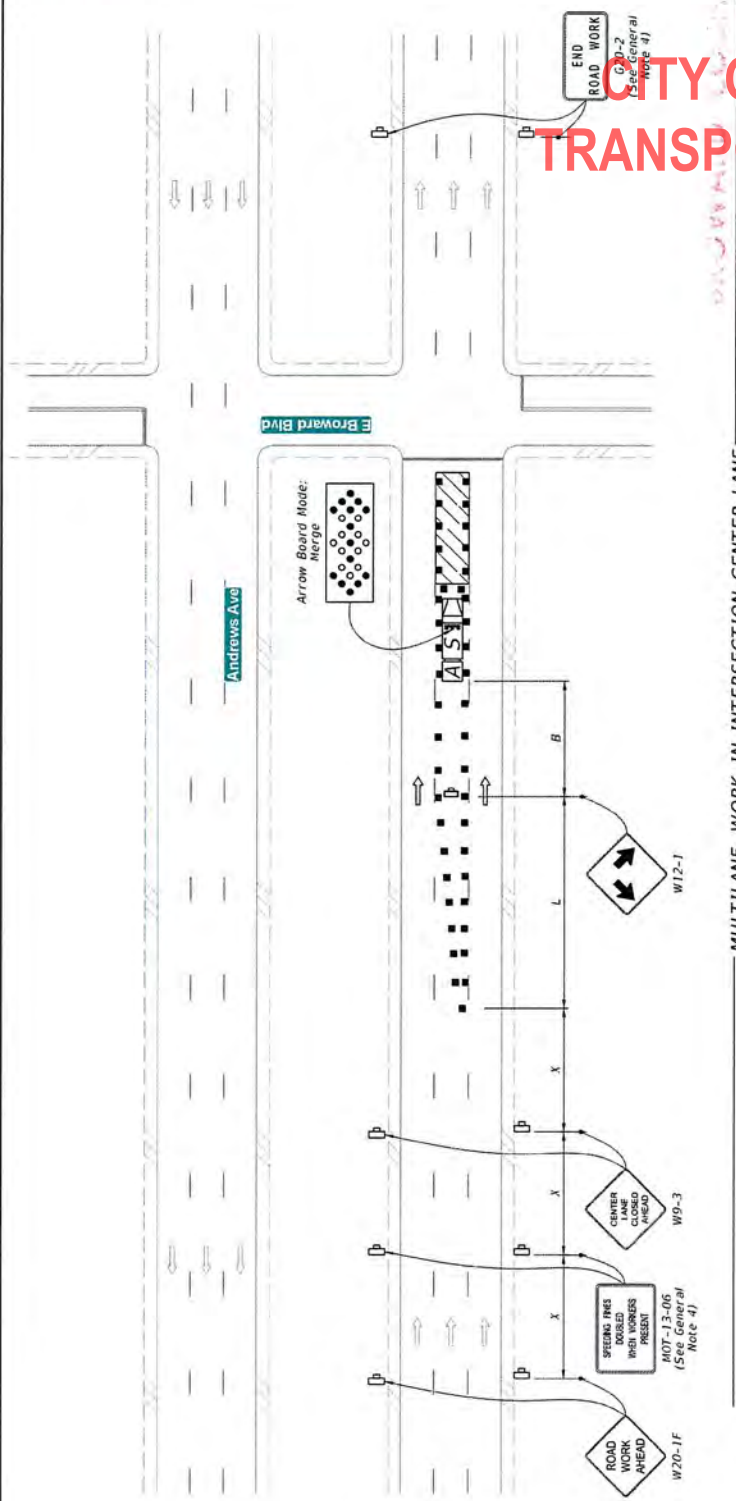
6	P	M	-	1	0	P	M
S	E	3	A	V	E		-
A	N	D	R	E	W	S	

Timing:

Message 1 will run: 2.50 seconds.

Message 2 will run: 2.50 seconds.

Approved
2025-F-491-00008
Don Preston
3/19/2025



MULTILANE, WORK IN INTERSECTION CENTER LANE

NOTES:

1. Confine work operations to one center travel lane and leave the adjacent travel lanes open to traffic.
2. Ensure that the merging taper only directs vehicular traffic into either the right or left lane.

SYMBOLS:

- Work Area
- Channelizing Device (See Index 102-600)
- Work Zone Sign
- Type III Barricade
- Arrow Board
- Stop Bar
- Shadow (S) Vehicle With Warning Lights And Arrow Board
- Truck/Trailer Mounted Attenuator (TMA)
- Lane Identification and Direction of Traffic

CHARLOTTE WACHERS	
FDOT	Has Completed a FDOT Approved Temporary Traffic Control Advanced Course.
Certificate: 617204	Training Provider: Access Safety Compliance Training
Issued: 11/20/2023	11481 SW Picasso Ln.
Expires: 11/09/2027	Port St. Lucie, FL 34987
Instructor: L.R.	PH: 381.330.9113
	Verify this Certificate at www.moadmin.com .

DAVID W. VAUGHAN, P.E.
Traffic Engineering Division
M.O.T. PLANNING
APPROVED

BY S. Sullivan
Date 3/19/2025
Remarks _____

DESCRIPTION:

LAST REVISION	REVISION
11/01/22	

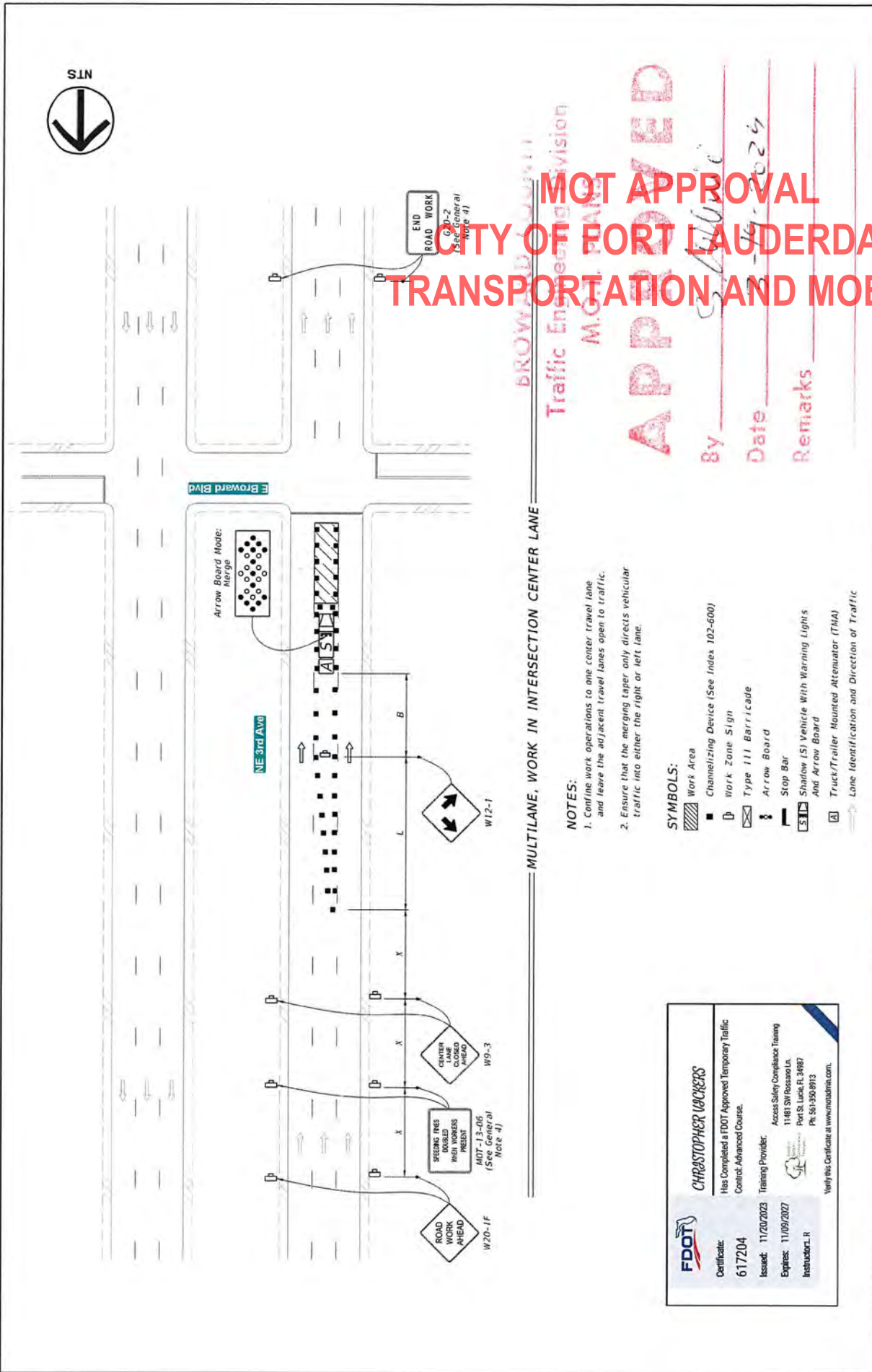


FY 2024-25
STANDARD PLANS

MULTILANE ROADWAY, INTERSECTION WORK

INDEX
102-615

SHEET
4 of 5



BROWARD COUNTY
Traffic Engineering Division
M.C.H. PLANS

MULTILANE, WORK IN INTERSECTION CENTER LANE

- NOTES:**
1. Confine work operations to one center travel lane and leave the adjacent travel lanes open to traffic.
 2. Ensure that the merging taper only directs vehicular traffic into either the right or left lane.

- SYMBOLS:**
- Work Area
 - Channelizing Device (See Index 102-600)
 - Work Zone Sign
 - Type III Barricade
 - Arrow Board
 - Stop Bar
 - Shadow (S) Vehicle With Warning Lights And Arrow Board
 - Truck/Trailer Mounted Attenuator (TMA)
 - Lane Identification and Direction of Traffic

CHARSTOPHER WACHERS

FDOT Certificate: 617204
 Issued: 11/20/2023
 Expires: 11/09/2027
 Instructor: L

Has Completed a FDOT Approved Temporary Traffic Control Advanced Course.
 Training Provider: Access Safety Compliance Training
 11481 SW Ross Ln.
 Fort St. Lucks, FL 34987
 PH: 351-330-8913
 Verify this Certificate at www.mutadrn.com.

NOT APPROVAL
CITY OF FORT LAUDERDALE
TRANSPORTATION AND MOBILITY

APPROVED

By: _____
 Date: 11-21-2024
 Remarks: _____

LAST REVISION 11/01/22	DESCRIPTION:	<p>FY 2024-25 STANDARD PLANS</p>	INDEX 102-615 SHEET 4 of 5
MULTILANE ROADWAY, INTERSECTION WORK			



NOTE:

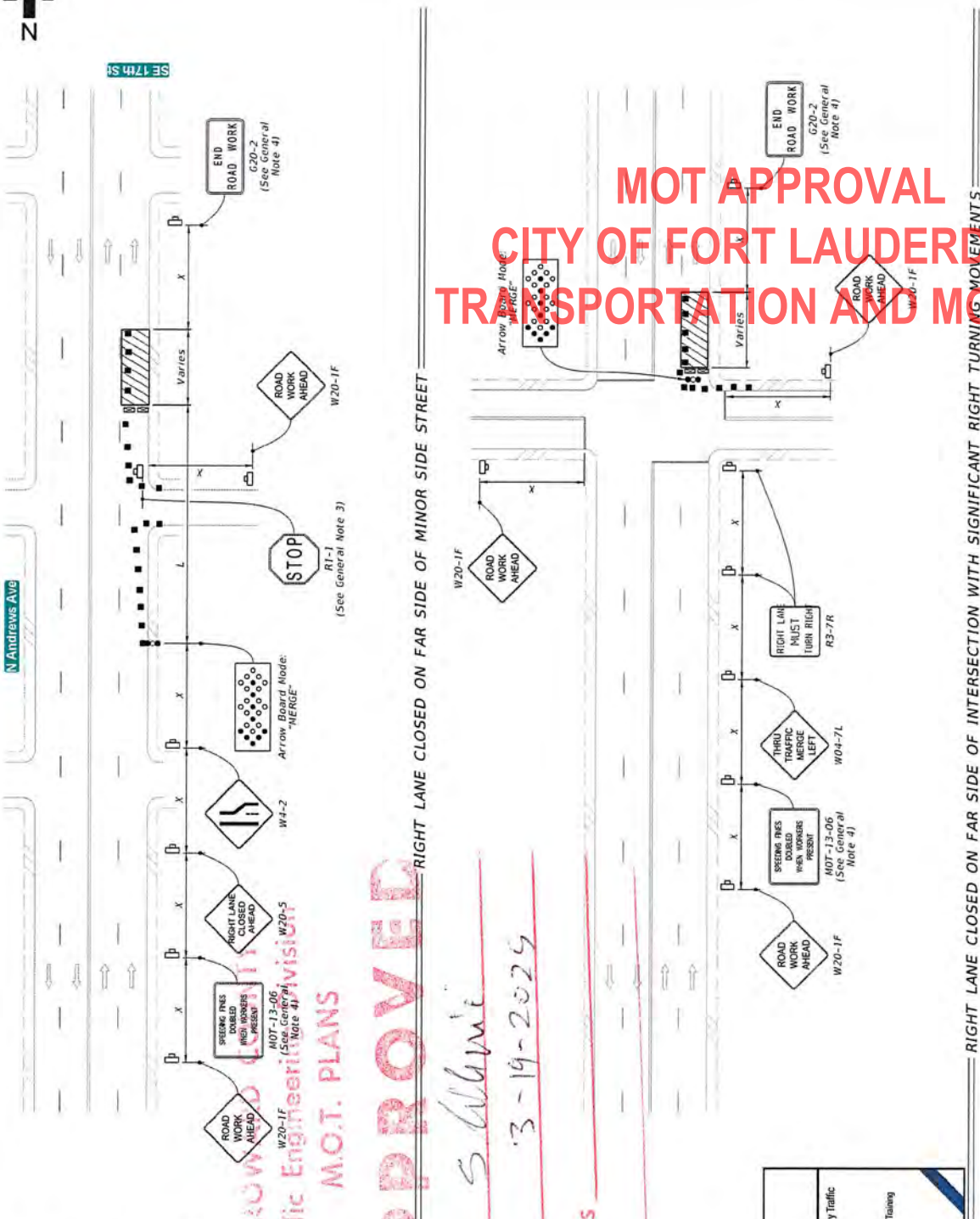
Confine work operations to the following lane or lane combinations:

- a. Outside travel lane
- b. Outside auxiliary lane
- c. Outside travel lane and adjoining auxiliary lane
- d. Inside travel lane
- e. Inside auxiliary lane
- f. Inside travel lane and adjoining auxiliary lane

If the work area is confined to an auxiliary lane, the work area must be barricaded. Replace the RIGHT (LEFT) LANE CLOSED AHEAD signs with ROAD WORK AHEAD signs, and omit the merge symbol signs and arrow board.

N Andrews Ave

SE 17th St



RIGHT LANE CLOSED ON FAR SIDE OF MINOR SIDE STREET

RIGHT LANE CLOSED ON FAR SIDE OF INTERSECTION WITH SIGNIFICANT RIGHT TURNING MOVEMENTS

APPROVED

by S. Alimi
Date 3-19-2025

APPROVED
Traffic Engineering Division
M.O.T. PLANS

SYMBOLS:

- Work Area
- Channelizing Device (See Index 102-200)marks
- Work Zone Sign
- Type III Barricade
- Arrow Board
- Stop Bar
- Lane Identification and Direction of Traffic

	CHRISTOPHER WACHERS
Certificate: 617204	Has Completed a FDOT Approved Temporary Traffic Control Advanced Course.
Issued: 11/20/2023	Training Provider: Access Safety Compliance Training
Expires: 11/09/2027	11481 SW Rossano Ln. Port St. Lucie, FL 34987
Instructor: L.R.	PK: 501.350.8913
Verify this Certificate at: www.motdfl.com	

REVISION:

LAST REVISION	DESCRIPTION:
11/01/22	

FY 2024-25

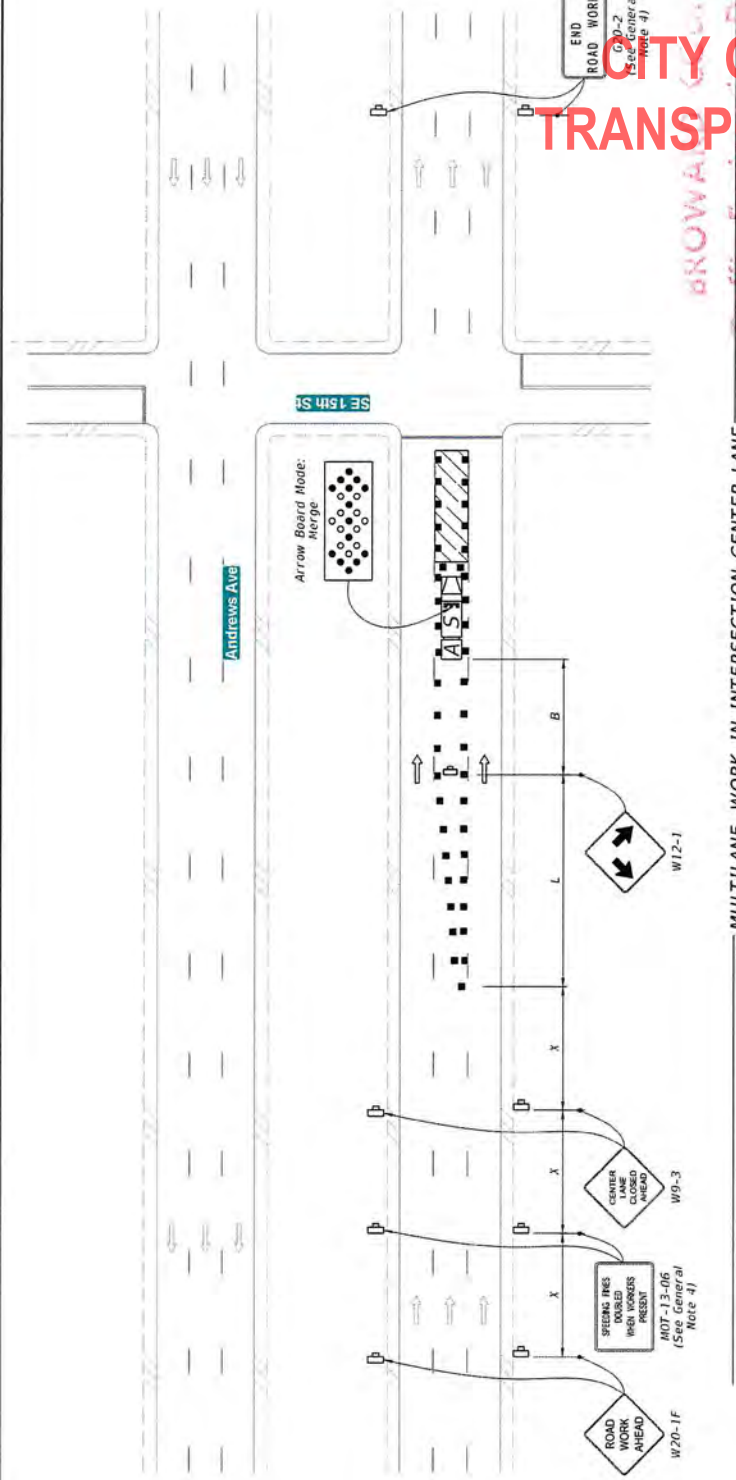
STANDARD PLANS



MULTILANE ROADWAY, INTERSECTION WORK

INDEX 102-615

SHEET 2 of 5



MULTILANE, WORK IN INTERSECTION CENTER LANE

NOTES:

1. Confine work operations to one center travel lane and leave the adjacent travel lanes open to traffic.
2. Ensure that the merging taper only directs vehicular traffic into either the right or left lane.

SYMBOLS:

- Work Area
- Channelizing Device (See Index 102-600)
- Work Zone Sign
- Type III Barricade
- Arrow Board
- Stop Bar
- Shadow (S) Vehicle With Warning Lights And Arrow Board
- Truck/Trailer Mounted Attenuator (TMA)
- Lane Identification and Direction of Traffic

CHRISTOPHER WACHERS

FDOT Logo

Certificate: 617204

Has Completed a FDOT Approved Temporary Traffic Control, Advanced Course.

Issued: 11/20/2023

Expires: 11/09/2027

Instructor: L.R.

Training Provider: Access Safety Compliance Training

11481 SW Rosswood Ln
Ft. St. Luke, FL 34987
Ph: 561-550-8113

Verify this Certificate at www.motdm.com.

M.O.T. PLANS
APPROVED

By: S. Sullivan
Date: 3-17-2024
Remarks:

LAST REVISION	DESCRIPTION:
11/01/22	

FDOT

FY 2024-25
STANDARD PLANS

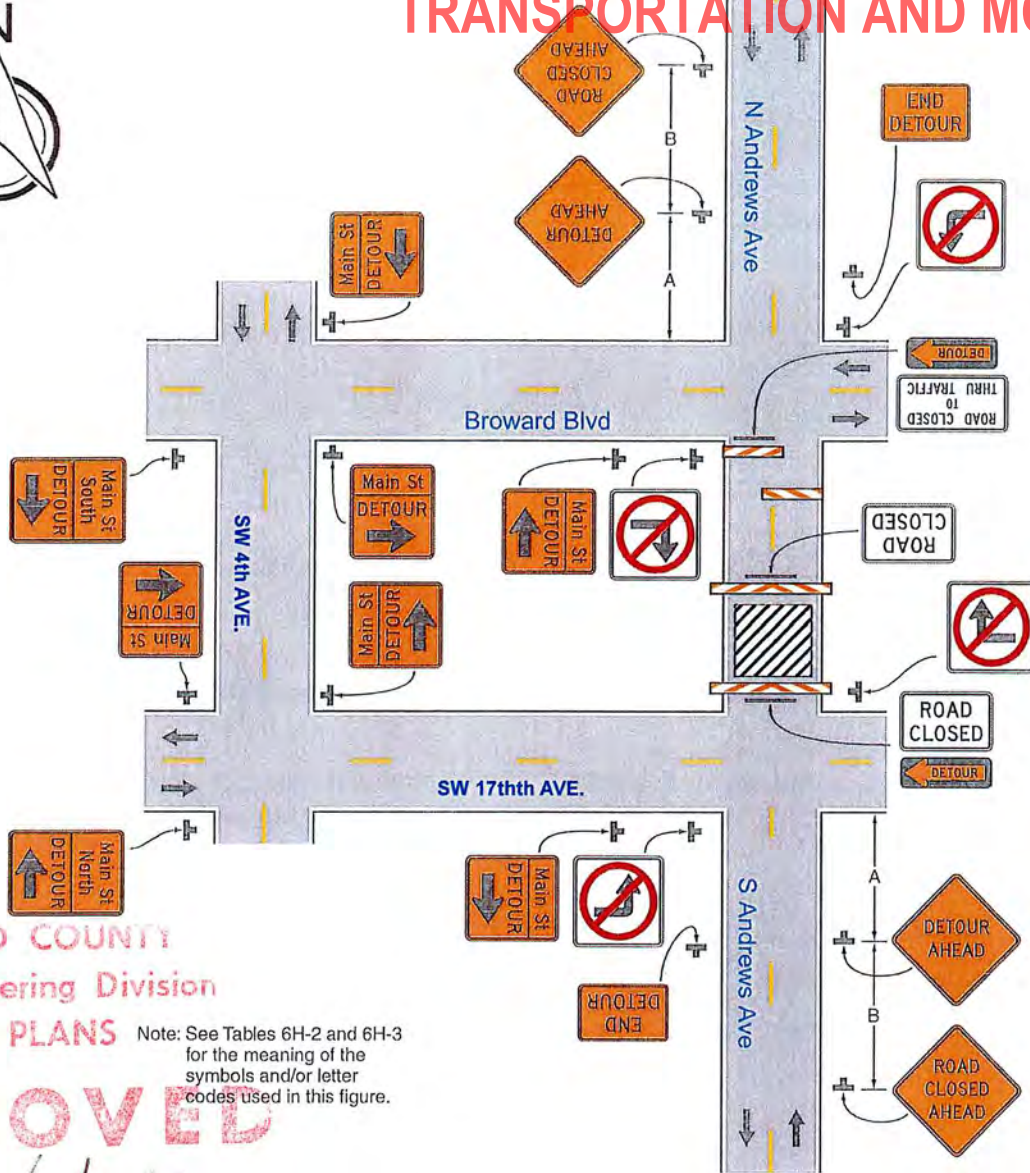
MULTILANE ROADWAY, INTERSECTION WORK

INDEX 102-615

SHEET 4 of 5

Figure 6H-20. Detour for a Closed Street (FH-20)

MOT APPROVAL
CITY OF FORT LAUDERDALE
TRANSPORTATION AND MOBILITY



BROWARD COUNTY
Traffic Engineering Division
M.O.T. PLANS

Note: See Tables 6H-2 and 6H-3
for the meaning of the
symbols and/or letter
codes used in this figure.

APPROVED

by S. White

Date 3-19-2025

Remarks _____

Typical Application 20

	CHRISTOPHER WACKERS
Certificate: 617204	Has Completed a FDOT Approved Temporary Traffic Control: Advanced Course.
Issued: 11/20/2023	Training Provider: Access Safety Compliance Training
Expires: 11/09/2027	11481 SW Rossano Ln. Port St. Lucie, FL 34987
Instructor: R	Ph: 561-350-8913
Verify this Certificate at www.motadmin.com	

Sect. 6H.01

Notes for Figure 6P-20—Typical Application 20 Detour for a Closed Street

Guidance:

1. This plan should be used for streets without posted route numbers.
2. On multi-lane streets, Detour signs with an Advance Turn Arrow should be used in advance of a turn.

Option:

3. Flashing warning lights and/or flags may be used to call attention to the advance warning signs.
4. Flashing warning lights may be used on Type 3 Barricades.
5. Detour signs may be located on the far side of intersections. A Detour sign with an advance arrow may be used in advance of a turn.
6. A Street Name sign may be mounted with the Detour sign. The Street Name sign may be either white on green or black on orange.

Standard:

7. When used, the Street Name sign shall be placed above the Detour sign.

Support:

8. Figure 6P-9 contains the information for detouring a numbered highway.

MOT APPROVAL
CITY OF FORT LAUDERDALE
TRANSPORTATION AND MOBILITY

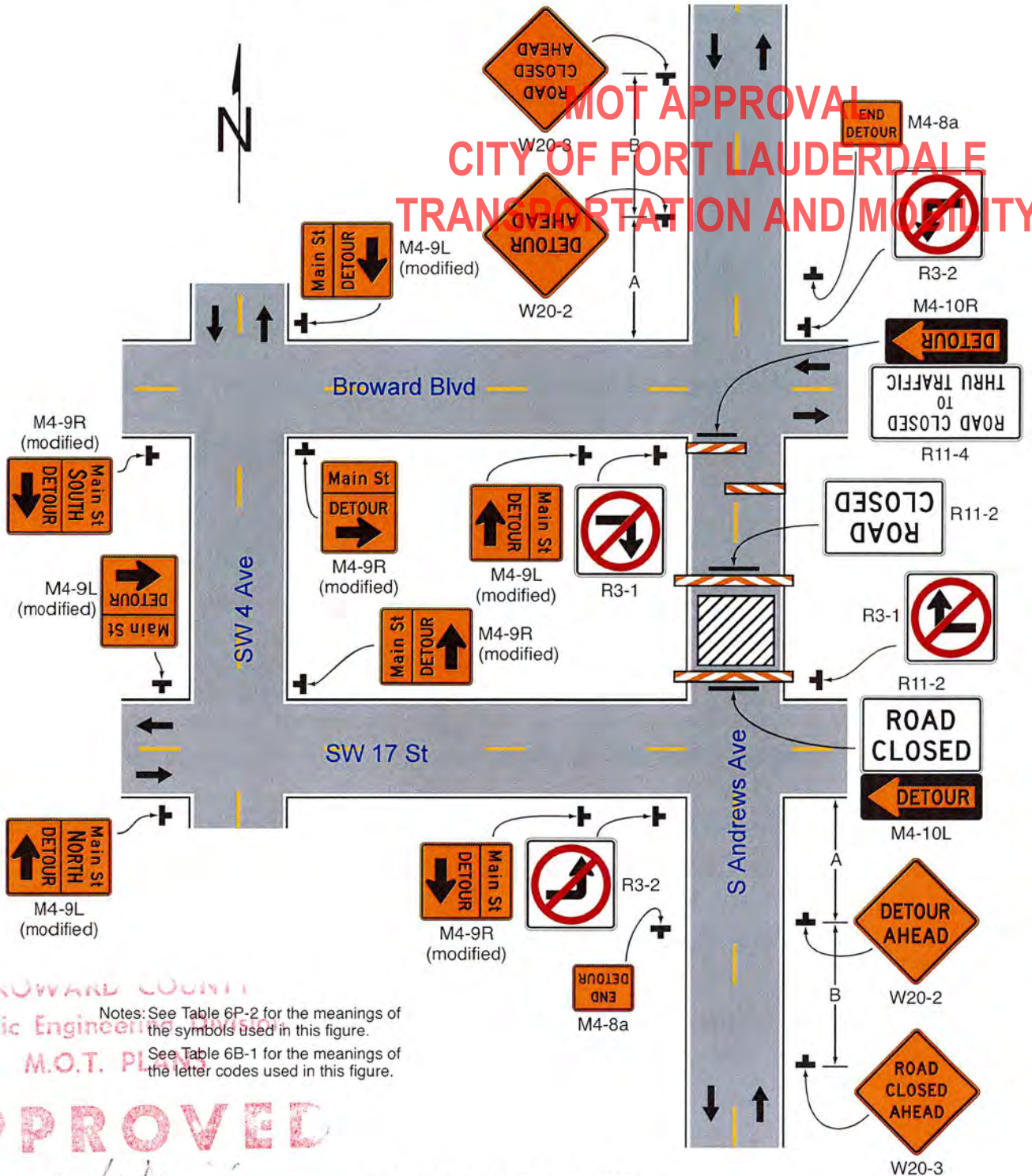
BROWARD COUNTY
Traffic Engineering Division
M.O.T. PLANS

APPROVED

By S. Lubw'e
Date 3-19-2025
Remarks _____



Figure 6P-20. Detour for a Closed Street (TA-20)



BROWARD COUNTY
 Traffic Engineering Division
 M.O.T. Planning

Notes: See Table 6P-2 for the meanings of the symbols used in this figure.
 See Table 6B-1 for the meanings of the letter codes used in this figure.

APPROVED

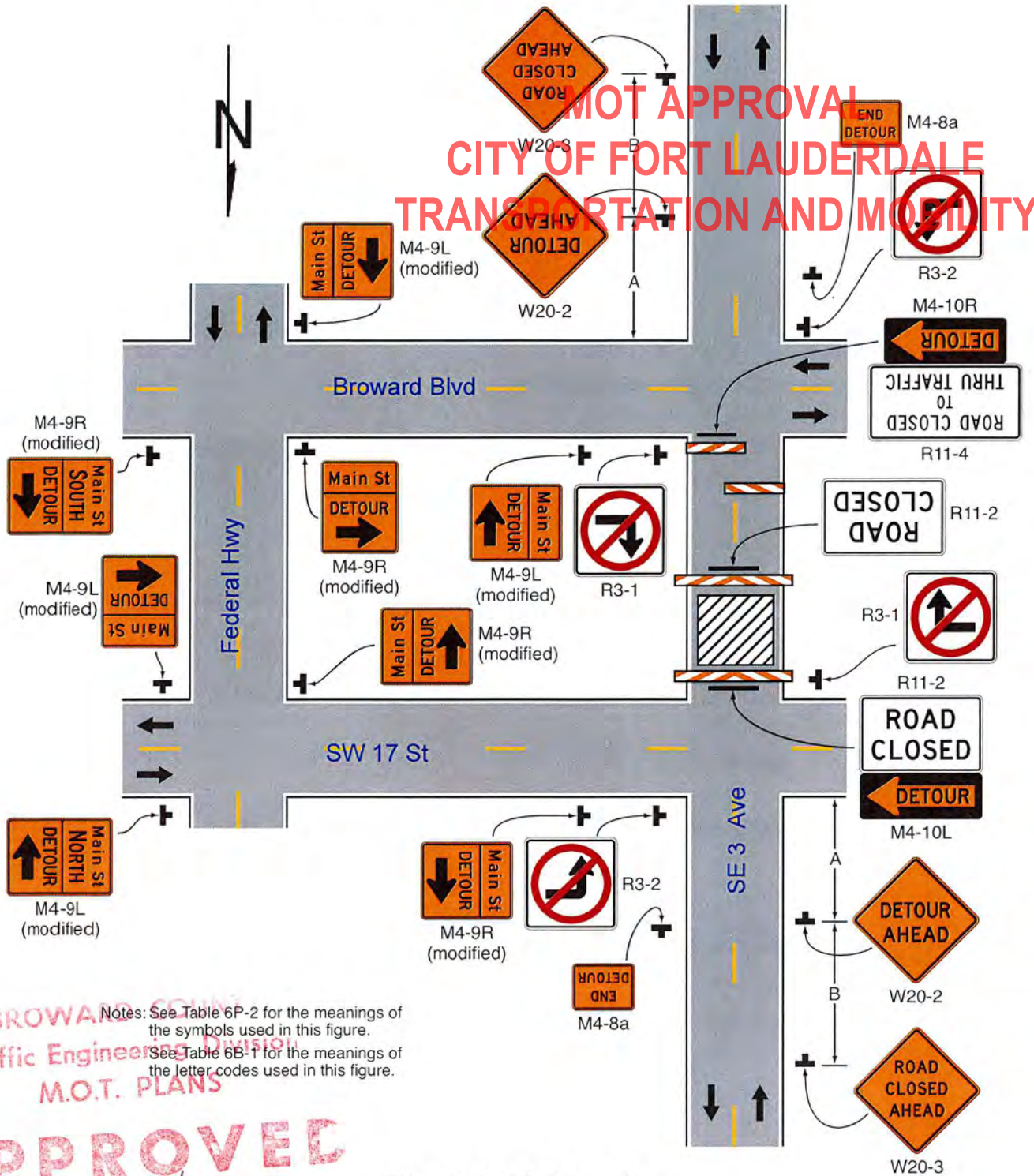
By S. Luvine

Date 3-19-2025

Remarks _____

Typical Application 20

Figure 6P-20. Detour for a Closed Street (TA-20)



Notes: See Table 6P-2 for the meanings of the symbols used in this figure.
 See Table 6B-1 for the meanings of the letter codes used in this figure.

BROWARD COUNTY
 Traffic Engineering Division
 M.O.T. PLANS

APPROVED

By S. [Signature]

Date 3-19-2025

Remarks _____

Typical Application 20