

MAINTENANCE OF TRAFFIC (MOT) FORM

SECTION 1: APPLICANT INFORMATION

Applicant Name: Matthew Lorraine Applicant Phone: 561-504-2201
 Applicant Email: lorraine@exclusivesports.com
 Applicant Address: 18 NW 18th Street, Delray Beach, FL 33444
(Address, City, State, Zip Code)
 City Project Manager (if applicable): _____ Phone: _____
 Agency responsible for this project: City County FDOT Other: _____
 On-site/Emergency Contact Phone: Matthew Lorraine

MOT APPROVAL
CITY OF FORT LAUDERDALE
TRANSPORTATION AND MOBILITY

SECTION 2: PROJECT INFORMATION

ENG Permit # (obtain from Department of Sustainable Development (DSD)): Special Event
 Project Name: Fort Lauderdale A1A Marathon & Half Marathon
 Project Address: 1100 Seabreeze Blvd, Fort Lauderdale, FL 33316
(Address, City, State, Zip Code)

Specific Dates and Times Requested for MOT Implementation:

Please identify a start date that is at least two weeks from the submittal date. The approval of an MOT application may require up to two weeks from the time that all required documents are received by TAM staff.

Begin Date: 2/16/25 Begin Time: 5:45am
 End Date: 2/16/25 End Time: 12:00pm

SECTION 3: PROJECT DETAILS

Partial or Shoulder Closure
 Full Road Closure (detour): Under 72 Hours
 Sidewalk Closure: Under 72 Hours
 Full Road/Sidewalk Closure: More than 72 Hours

Daily Setup/ Breakdown YES NO
 Using Crane in ROW* YES NO
 Parking Meters Impacted* YES NO

*Crane and parking meter mitigation must be done prior to MOT approval. Please refer to the MOT Guidelines for crane definitions.

SECTION 4: TYPE OF WORK DESCRIPTION

Please make sure to include the following information in the description:

- List the names of affected streets and the nearest intersection. Use complete street names, including directionals.
- Describe the nature of the construction and any phasing plans. A separate MOT application is required for each phase.
- Describe any specific safety hazards that the work may produce during construction (i.e., large holes, etc.).

Partial Road closure of A1A. The northbound lanes of A1A will be utilized for the run course in both North & South directions, starting from 1100 Seabreeze Blvd. Car traffic will flow freely in the southbound lanes of A1A. The southbound A1A lanes will be counterflowed for car traffic. See attached MOT Binder

Event start line: Accross from Museum of Discovery Science. Finish line: Beach Parking lot at 1100 Seabreeze

SECTION 5: FDOT DESIGN STANDARD INDEX DRAWING NUMBERS/MUTCD TYPICAL APPLICATION

(State which FDOT Standard Index 600 series will be followed. The indexes must include the north arrow and the names of the main and cross streets. Also, state whether trenches will be covered or backfilled during non-working hours.)
See attached documents from All American Barricades. They will be handling the installation.

MAINTENANCE OF TRAFFIC (MOT) FORM

SECTION 6: MOT DESCRIPTION

Please make sure to include the following information in the description:

- List the lanes that will be open and closed on each street and describe any necessary detours in detail. If detours are not required, please state that below.
- State if flagmen will be provided.
- State if the MOT will be continuous or intermittent. If intermittent, state the times of the day the MOT will be in effect.
- State any other special considerations related to this request.

Southbound Lanes of A1A will be open for car traffic, counterflowed so cars can travel on the North and South.

Northbound A1A lanes are for runners. In the South, counterflow will start at Harbor Inlet Drive. The counterflow on the North side of the course will begin at the Palm Ave. & A1A in Lauderdale by the Sea.

The MOT of the course will be continuous from 5:15am - 12:00pm on Sunday, February 16th. See attached MOT Binder

MOT APPROVAL
CITY OF FORT LAUDERDALE
TRANSPORTATION AND MOBILITY

SECTION 7: MOT FORM CHECKLIST (Provide one copy of each attachment.)

- | | |
|--|--|
| <input type="checkbox"/> Completed Required Signatures Form | <input type="checkbox"/> Certification(s) for Traffic Control Technician or Traffic Control Supervisor must be embedded on MOT plans along with FDOT indexes/MUTCD documents |
| <input type="checkbox"/> Color aerial(s)/MOT Plan with index overlay | |
| <input type="checkbox"/> County and State approvals (if required) | |
| <input type="checkbox"/> Crane and Parking Mitigation (if required) | <input type="checkbox"/> Plan of work (optional, but preferred) |
| <input type="checkbox"/> FDOT Index MUTCD Reference Drawing(s) | |

SECTION 8: ADDITIONAL COMMENTS

Please Note: The approval of an MOT application may require up to two weeks from the time that all required documents in the checklist above are received by TAM staff. Any rejected MOT submittal that is corrected and sent back will be considered a new submittal, which may require up to two additional weeks to approve. Additional time may be needed for more complex plans or plans requiring additional coordination/information.

In signing this application, I understand that separate City and/or County and/or State permits may be required for this project. Furthermore, I am aware that I am responsible for ensuring that the project is completed in accordance with the plans and specifications as stipulated in the permit approval condition.

Matthew Lorraine
 (APPLICANT SIGNATURE)
 2/02/2025
 (DATE SIGNED)

Matthew Lorraine
 (PRINT NAME/TITLE)

As a consideration for the permission granted herein, Exclusive Sports Marketing (APPLICANT) agrees to indemnify and hold harmless the City of Fort Lauderdale for any damages, claims, or injuries that may result from the MOT plan approved under the PERMIT.

Exclusive Sports Marketing
 (NAME OF COMPANY)

BY: Matthew Lorraine
 (COMPANY AUTHORIZED AGENT)

REQUIRED SIGNATURES FORM

Applicant must collect all required signatures. All signatures and comments must be submitted before two-week review process begins.

M. Ferrer

Print Name



Signature

Police Department

1300 W. Broward Boulevard | Tel: 954-828-5477

Call for Appointment

*Required only if MOT includes a detour for any direction of travel.

MOT APPROVAL

**CITY OF FORT LAUDERDALE
TRANSPORTATION AND MOBILITY**

1/13/25

(Date)

Katie Williams

Print Name



Signature

Fire Rescue Department

528 N.W. 2nd Street | Tel: 954-828-6800

Call for Appointment

*Required only if MOT includes a detour for any direction of travel.

2/13/25

(Date)

Print Name

Signature

Broward County Traffic Engineering Division

2300 W. Commercial Boulevard | Tel: 954-847-2653

Call for Appointment. Walk-ins NOT accepted.

*Required only if MOT/detour affects Broward County road or intersection.

(Date)

After all applicable signatures are collected, applicant should submit the MOT plan and this routing form to the Transportation and Mobility Department at mot@fortlauderdale.gov.

OFFICE USE ONLY

Department Director's Signature (requested by City staff if required)

Morgan Dunn

Print Name



Signature

Transportation and Mobility Department

290 N.E. 3rd Avenue | Tel: 954- 828-4997 | Email: MDT@fortlauderdale.gov

Call for Appointment. Walk-ins and hard copies NOT accepted.

2/13/25

(Date)



Signature

Transportation and Mobility Department

Ben Rogers, Director

(Date)

A copy of the final permit and this MOT form shall be kept on site and be made available to the City inspector at all times.

Traffic modifications required for special events shall be coordinated through the Parks and Recreation's Special Events Department. Please call 954-828-4349 or email BHenry@fortlauderdale.gov.

MOT plans for City Capital Improvement Projects shall be coordinated through the City of Fort Lauderdale Public Works Department. Please call 954-828-5772 or email ralvarez@fortlauderdale.gov.

From: [Diogo Sousa](#)
To: [Morgan Dunn](#)
Subject: [EXTERNAL:CAUTION!]- Fw: 2025 Fort Lauderdale A1A Marathon/Half Marathon and 5K MOT Binder
Date: Wednesday, February 12, 2025 3:41:54 PM
Attachments: [image003.png](#)
[image004.png](#)

MOT APPROVAL
CITY OF FORT LAUDERDALE
TRANSPORTATION AND MOBILITY

[::CAUTION!:] This email originated from *outside* The City of Fort Lauderdale.
Do Not Reply, click links, or open attachments from an unknown or suspicious origin. Confirm the email address is from an expected source before taking action.
Report any suspicious emails to spamadmin@fortlauderdale.gov

See County MOT approval below.

Diogo Sousa
COO of Exclusive Sports Marketing
Director of Dig the Beach Volleyball Series
Tel: (954) 446-3955

From: Joachim, Etienne <EJOACHIM@broward.org>
Sent: Wednesday, February 12, 2025 3:35:00 PM
To: Diogo Sousa <diogo@exclusivesports.com>; lcai@broward.com <lcai@broward.com>
Cc: Preston, Don <don.preston@dot.state.fl.us>; Weaver-Ingram, Brinda <BWEAVERINGRAM@broward.org>
Subject: RE: 2025 Fort Lauderdale A1A Marathon/Half Marathon and 5K MOT Binder

Good afternoon, Diogo,
I just want to notify you that HCED final permit approval pending Broward County Traffic permit.
HCED Permit number is **2025-007-MI**.

Should you have any additional questions please contact me at ejoachim@broward.org or by phone @ 954-577-4571.

Sincerely,



Etienne Joachim, Construction Project Manager
Highway Construction and Engineering Division
1 North University Drive, Box B300. Plantation, FL 33324-2038
954-577-4571-Cell 954-914-0411-Fax 954-357-5843

ejoachim@broward.org

STATE OF FLORIDA DEPARTMENT OF TRANSPORTATION
TEMPORARY CLOSING OF STATE ROAD PERMIT

Date: 2/7/2025

Permit No. 2025-F-491-00006

Governmental Entity

Approving Local Government City of Fort Lauderdale Contact Person Brittany Henry
 Address 100 N Andrews Ave Fort Lauderdale, Florida 33301
 Telephone (954) 828-4349 ext. _____ Email BHenry@fortlauderdale.gov

Organization Requesting Special Event

Name of Organization Exclusive Sports Marketing Contact Person Diogo Sousa
 Address 18 NW 18th St. Delray Beach, Florida 33444
 Telephone (954) 446-3955 ext. _____ Email diogo@exclusivesports.com

Description of Special Event

Event Title 2025 Fort Lauderdale A1A Marathon/ Half Marathon Date of Event 2/16/2025
 Start Time 5:45 AM (EST) End Time 1:00 PM (EST)
 Event Route (attach map) Start: Downtown Fort Lauderdale across from Science Museum
Run East on Las Olas to A1A
Run north on A1A, U turn in Lauderdale by the Sea
 Detour Route (attach map)

Law Enforcement Agency Responsible for Traffic Control

Name of Agency City of Fort Lauderdale

US Coast Guard Approval for Controlling Movable Bridge

Not Applicable
 Copy of USCG Approval Letter Attached
 Bridge Location 860319, 860018

The Permittee will assume all risk of and indemnify, defend and save harmless the State of Florida and the FDOT from and against any and all loss, damage, cost or expense arising in any manner on account of the exercise of this event.

The Permittee shall be responsible to maintain the portion of the state road it occupies for the duration of this event, free of litter and providing a safe environment to the public.

Signatures of Authorization

Event Coordinator Exclusive Sports Marketing Signature Exclusive Sports Marketing Date 2/5/2025
 Law Enforcement
 Name/Title Jeff Jenkins / Captain Signature Jeff Jenkins Date 2/5/2025
 Government Official
 Name/Title Brittany Henry / Special Event Coordinator Signature Brittany Henry Date 2/5/2025

FDOT Special Conditions

Special Conditions:
 1. Please schedule an onsite meeting with FDOT AM Versar global solutions, 888-238-6215 EXT 700, prior to commencement of work.
 contact Dillan Mornay
 Permit Inspector

FDOT Authorization

Name/Title Don Preston / PERMITS COORDINATOR Signature Don Preston Date 2/7/2025

NOT APPROVAL
 CITY OF FORT LAUDERDALE
 TRANSPORTATION AND MOBILITY

Approved
 2025-F-491-00006
 Don Preston
 2/7/2025

**STANDARD ABBREVIATIONS FOR USE
ON CHANGEABLE MESSAGE SIGNS**

Standard abbreviations easily understood are:

<u>WORD</u>	<u>ABBREV.</u>	<u>WORD</u>	<u>ABBREV.</u>
Boulevard	BLVD	Normal	NORM
Center	CNTR	Parking	PKING
Emergency	EMER	Road	RD
Entrance, Enter	ENT	Service	SERV
Expressway	EXPWY	Shoulder	SHLDR
Freeway	FRWY, FWY	Slippery	SLIP
Highway	HWY	Speed	SPD
Information	INFO	Traffic	TRAF
Left	LFT	Travelers	TRVLRS
Maintenance	MAINT	Warning	WARN

NOT APPROVAL
CITY OF FORT LAUDERDALE
TRANSPORTATION AND MOBILITY

Other abbreviations are easily understood whenever they appear in conjunction with a particular word commonly associated with it. These words and abbreviations are as follows:

<u>WORD</u>	<u>ABBREV.</u>	<u>PROMPT</u>
Access	ACCS	Road
Ahead	AHD	Fog*
Blocked	BLKD	Lane*
Bridge	BRDG	[Name]*
Chemical	CHEM	Spill
Construction	CONST	Ahead
Exit	EX, EXT	Next*
Express	EXP	Lane
Hazardous	HAZ	Driving
Interstate	I	[Number]
Major	MAJ	Accident
Mile	MI	[Number]*
Minor	MNR	Accident
Minute(s)	MIN	[Number]*
Oversized	OVRSZ	Load
Prepare	PREP	To Stop
Pavement	PVMT	Wet*
Quality	QLTY	Air*
Route	RT	Best*
Turnpike	TRNPK	[Name]*
Vehicle	VEH	Stalled*
Cardinal Directions	N, E, S, W	[Number]
Upper, Lower	UPR, LWR	Level

* = Prompt word given first

Approved
2025-F-491-00006
Don Preston
2/7/2025

W CHANGEABLE MESSAGE SIGNS WORKSHEET
MOT APPROVAL

Location of board: SRA1A N/O PALM AVE. (SB) PRIOR TO EVENT

Used: from 02-13-2025 at 9:00 AM

to 02-16-2025 at 5:00 AM

CITY OF FORT LAUDERDALE
TRANSPORTATION AND MOBILITY

Message programmed by: ALL AMERICAN BARRICADES

MESSAGE 1

R	O	A	D				
E	V	E	N	T			
0	2	-	1	6	-	2	5

MESSAGE 2

6	A	M	-	1	1	A	M
E	X	P	E	C	T		
D	E	L	A	Y	S		

Timing:

Message 1 will run: 3.00 seconds.

Message 2 will run: 3.00 seconds.

Approved
2025-F-491-00006
Don Preston
2/7/2025

W CHANGEABLE MESSAGE SIGNS WORKSHEET
MOT APPROVAL

CITY OF FORT LAUDERDALE
TRANSPORTATION AND MOBILITY

Location of board: SE 17 ST & SE 15 AVE (EASTBOUND) PRIOR TO EVENT

Used: from 02-13-2025 at 9:00 AM

to 02-16-2025 at 5:00 AM

Message programmed by: ALL AMERICAN BARRICADES

MESSAGE 1

R	O	A	D				
E	V	E	N	T			
0	2	-	1	6	-	2	5

MESSAGE 2

6	A	M	-	1	1	A	M
E	X	P	E	C	T		
D	E	L	A	Y	S		

Timing:

Message 1 will run: 3.00 seconds.

Message 2 will run: 3.00 seconds.

Approved
2025-F-491-00006
Don Preston
2/7/2025

W CHANGEABLE MESSAGE SIGNS WORKSHEET
MOT APPROVAL

CITY OF FORT LAUDERDALE
TRANSPORTATION AND MOBILITY

Location of board: E. LAS OLAS BLVD. & POINCIANA DR. (EASTBOUND) DURING EVENT

Used: from 02-16-2025 at 5:00 AM

to 02-16-2025 at 11:00 PM

Message programmed by: ALL AMERICAN BARRICADES

MESSAGE 1

N	B		A	1	A		
C	L	O	S	E	D		
F	O	L	L	O	W		

MESSAGE 2

N	E	W					
T	R	A	F	F	I	C	
P	A	T	T	E	R	N	

Timing:

Message 1 will run: 3.00 seconds.

Message 2 will run: 3.00 seconds.

Approved
2025-F-491-00006
Don Preston
2/7/2025

W **CHANGEABLE MESSAGE SIGNS WORKSHEET**
MOT APPROVAL

Location of board: E. LAS OLAS BLVD. & POINCIANA DR. (EASTBOUND) PRIOR TO EVENT

Used: from 02-13-2025 at 9:00 AM

to 02-16-2025 at 5:00 AM

CITY OF FORT LAUDERDALE
TRANSPORTATION AND MOBILITY

Message programmed by: ALL AMERICAN BARRICADES

MESSAGE 1

N	B		A	1	A		
T	O		C	L	O	S	E
0	2	-	1	6	-	2	5

MESSAGE 2

6	A	M	-	1	1	A	M
E	X	P	E	C	T		
D	E	L	A	Y	S		

Timing:

Message 1 will run: 3.00 seconds.

Message 2 will run: 3.00 seconds.

Approved
2025-F-491-00006
Don Preston
2/7/2025

W CHANGEABLE MESSAGE SIGNS WORKSHEET
MOT APPROVAL

Location of board: OAKLAND PARK BLVD. & E. OAK PARK ACCESS RD. (EB) DURING EVENT

Used: from 02-16-2025 at 5:00 AM

to 02-16-2025 at 11:00 PM

CITY OF FORT LAUDERDALE
TRANSPORTATION AND MOBILITY

Message programmed by: ALL AMERICAN BARRICADES

MESSAGE 1

T	W	O	-	W	A	Y	
T	R	A	F	F	I	C	
A	H	E	A	D			

MESSAGE 2

S	T	A	Y		I	N	
R	I	G	H	T			
L	A	N	E				

Timing:

Message 1 will run: 3.00 seconds.

Message 2 will run: 3.00 seconds.

Approved
2025-F-491-00006
Don Preston
2/7/2025

W CHANGEABLE MESSAGE SIGNS WORKSHEET
MOT APPROVAL

Location of board: OAKLAND PARK BLVD. & E. OAK PARK ACCESS RD. (EB) PRIOR TO EVENT

Used: from 02-13-2025 at 9:00 AM

to 02-16-2025 at 5:00 AM

CITY OF FORT LAUDERDALE
TRANSPORTATION AND MOBILITY

Message programmed by: ALL AMERICAN BARRICADES

MESSAGE 1

R	O	A	D				
E	V	E	N	T			
0	2	-	1	6	-	2	5

MESSAGE 2

6	A	M	-	1	1	A	M
E	X	P	E	C	T		
D	E	L	A	Y	S		

Timing:

Message 1 will run: 3.00 seconds.

Message 2 will run: 3.00 seconds.

Approved
2025-F-491-00006
Don Preston
2/7/2025

W CHANGEABLE MESSAGE SIGNS WORKSHEET
MOT APPROVAL

Location of board: SE 17 ST & SE 15 AVE (EASTBOUND) DURING EVENT

Used: from 02-16-2025 at 5:00 AM

to 02-16-2025 at 11:00 PM

CITY OF FORT LAUDERDALE
TRANSPORTATION AND MOBILITY

Message programmed by: ALL AMERICAN BARRICADES

MESSAGE 1

T	W	O	-	W	A	Y	
T	R	A	F	F	I	C	
A	H	E	A	D			

MESSAGE 2

F	O	L	L	O	W		
A	L	T	.				
R	O	U	T	E			

Timing:

Message 1 will run: 3.00 seconds.

Message 2 will run: 3.00 seconds.

Approved
2025-F-491-00006
Don Preston
2/7/2025

W CHANGEABLE MESSAGE SIGNS WORKSHEET
MOT APPROVAL

CITY OF FORT LAUDERDALE
TRANSPORTATION AND MOBILITY

Location of board: Sunrise Blvd. w/o Bayview Dr. (EB) DURING

Used: from 02-16-2025 at 5:00 AM

to 02-16-2025 at 11:00 PM

Message programmed by: ALL AMERICAN BARRICADES

MESSAGE 1

T	W	O	-	W	A	Y	
T	R	A	F	F	I	C	
A	H	E	A	D			

MESSAGE 2

F	O	L	L	O	W		
A	L	T	.				
R	O	U	T	E			


Timing:

Message 1 will run: 3.00 seconds.

Message 2 will run: 3.00 seconds.

Approved
2025-F-491-00006
Don Preston
2/7/2025

**TEMPORARY STREET CLOSURES
DETOUR MOT PLAN**



**MOT APPROVAL
CITY OF FORT LAUDERDALE
TRANSPORTATION AND MOBILITY**

LEO
Law Enforcement Officer (LEO)
MOT UNDER POLICE CONTROL
LEO Posts to be coordinated by
Governing Law Enforcement Agency

LEO
LEO to Monitor Traffic as needed along assigned
posts.
E. Las Olas Blvd. closed to EB / WB Traffic from
S. Andrews Ave to SE 15th Ave.
North & South Traffic to cross with LEO assistance
when break in run pack.

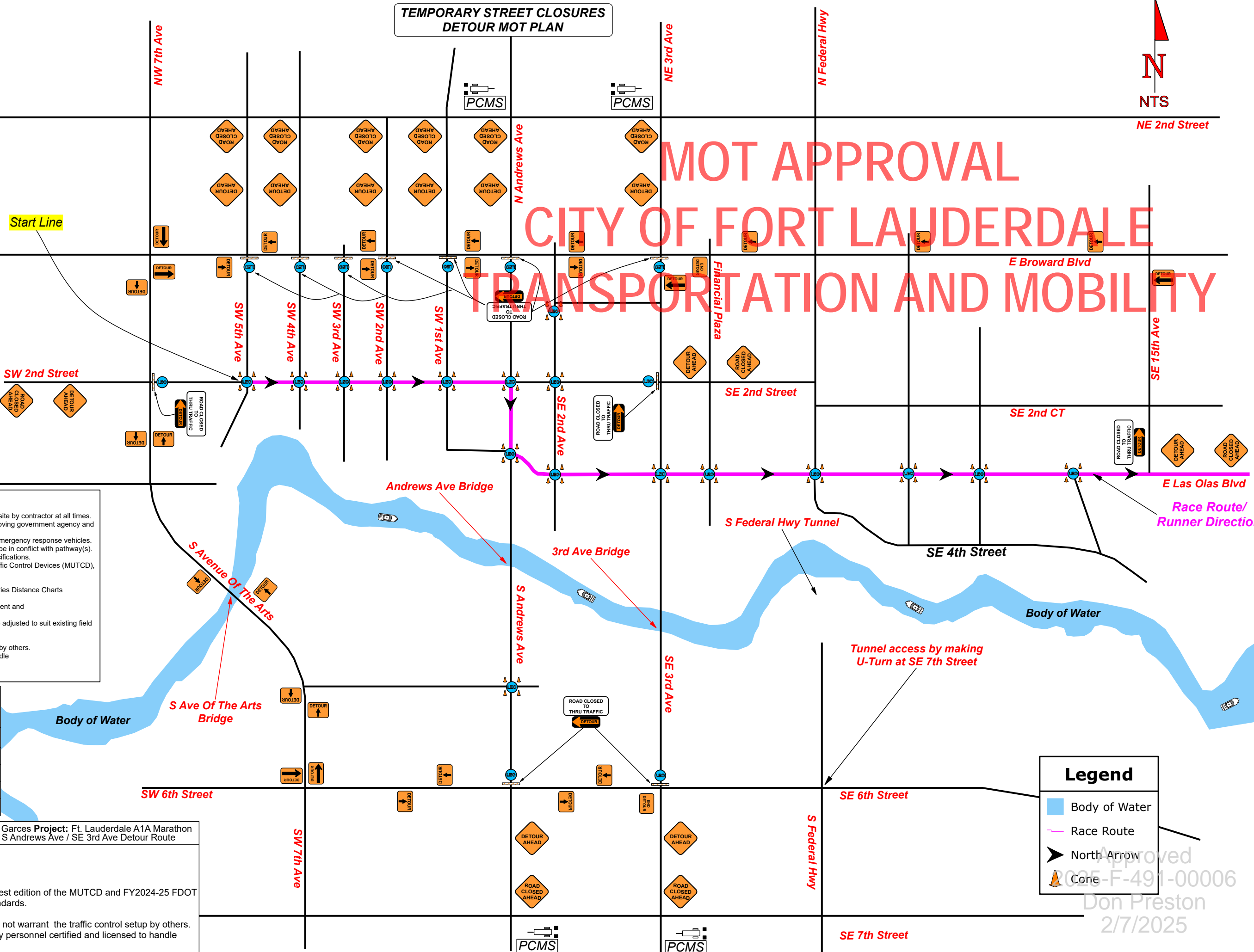
- General Traffic Plan (MOT) Notes:
1. Copy of approved 11 x 17 (TCP) MOT drawing to be maintained onsite by contractor at all times.
 2. No changes to TCP/MOT drawing without prior consent of the approving government agency and All American Barricades.
 3. Access shall be given to local residents, public transportation and emergency response vehicles.
 4. Accommodations to be made for Pedestrian traffic should the work be in conflict with pathway(s). Refer to the FY2024-25 FDOT Standard Plans Index 102-660 for specifications.
 5. All MOT equipment to conform to the latest Manual On Uniform Traffic Control Devices (MUTCD), FDOT, APL with respect to approving agency permit provisions.
 6. Field conditions to be considered when placing MOT devices.
 7. TCP/MOT Plan NOT TO SCALE. Refer to FDOT Index 102-600 Series Distance Charts for device spacing and placement information.
 8. Posted Regulatory Speed Limit to be considered for device placement and distances.
 9. MOT device(s) placement on plans are an approximate and may be adjusted to suit existing field conditions.
 10. PLANS NOT TO SCALE.
 11. All American Barricades does not warrant the traffic control setup by others. The setup must be handled by personnel certified and licensed to handle traffic control.

DISTANCE BETWEEN SIGNS

Speed	Spacing (ft.)		
	A	B	C
40 mph or less	200	200	200
45 mph	350	350	350
50 mph	500	500	500
*55 mph or greater	2640	1640	1000

Date: 01/28/25 **Author:** Ariel Garces **Project:** Ft. Lauderdale A1A Marathon
Address: E Las Olas BLvd. - S Andrews Ave / SE 3rd Ave Detour Route
Comments:
Cert. # 619944

NOTE:
Typical drawing as per the latest edition of the MUTCD and FY2024-25 FDOT Index 600 Series Design Standards.
Drawing no to scale.
All American Barricades does not warrant the traffic control setup by others. The setup must be handled by personnel certified and licensed to handle traffic control.

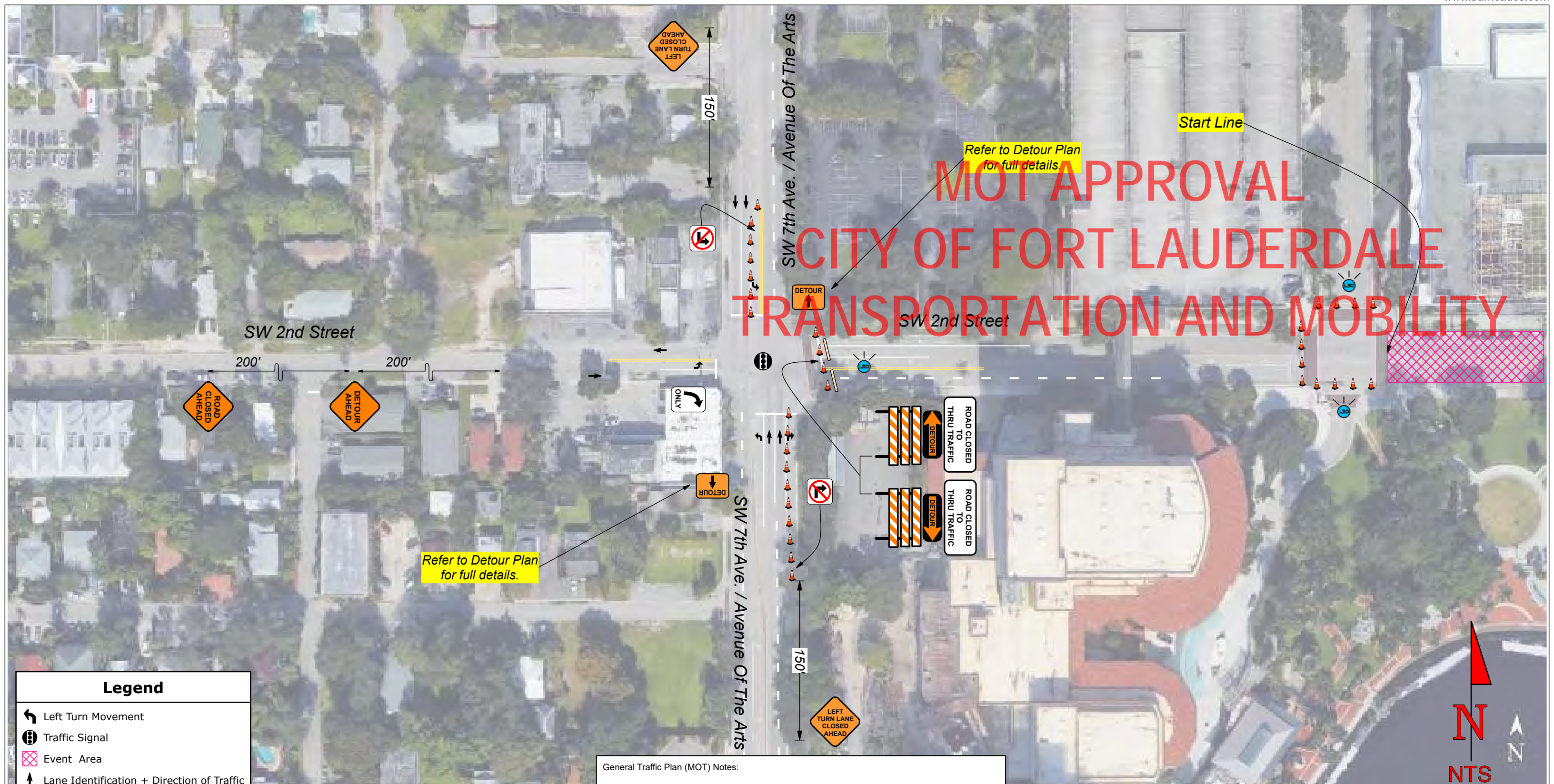


Legend

- Body of Water
- Race Route
- North Arrow
- Cone

Approved
2025-F-491-00006
Don Preston
2/7/2025

MOT APPROVAL CITY OF FORT LAUDERDALE TRANSPORTATION AND MOBILITY



Refer to Detour Plan for full details.

Refer to Detour Plan for full details.

Legend	
	Left Turn Movement
	Traffic Signal
	Event Area
	Lane Identification + Direction of Traffic
	Cones

- General Traffic Plan (MOT) Notes:
- Copy of approved 11 x 17 (TCP) MOT drawing to be maintained onsite by contractor at all times.
 - No changes to TCP/MOT drawing without prior consent of the approving government agency and All American Barricades.
 - Access shall be given to local residents, public transportation and emergency response vehicles.
 - Accommodations to be made for Pedestrian traffic should the work be in conflict with pathway(s). Refer to the FY2024-25 FDOT Standard Plans Index 102-660 for specifications.
 - All MOT equipment to conform to the latest Manual On Uniform Traffic Control Devices (MUTCD), FDOT, APL with respect to approving agency permit provisions.
 - Field conditions to be considered when placing MOT devices.
 - TCP/MOT Plan NOT TO SCALE. Refer to FDOT Index 102-600 Series Distance Charts for device spacing and placement information.
 - Posted Regulatory Speed Limit to be considered for device placement and distances.
 - MOT device(s) placement on plans are an approximate and may be adjusted to suit existing field conditions.
 - PLANS NOT TO SCALE.
 - All American Barricades does not warrant the traffic control setup by others. The setup must be handled by personnel certified and licensed to handle traffic control.

DISTANCE BETWEEN SIGNS			
Speed	Spacing (ft.)		
	A	B	C
40 mph or less	200	200	200
45 mph	350	350	350
50 mph	500	500	500
*55 mph or greater	2640	1640	1000

Table I Device Spacing				
Speed (mph)	Max. Distance Between Devices (ft.)			
	Cones or Tubular Markers		Type I or Type II Barricades or Vertical Panels or Drums	
	Taper	Tangent	Taper	Tangent
25	25	50	25	50
30 to 45	25	50	30	50
50 to 75	25	50	50	100



Date: 01/28/25 **Author:** Ariel Garces **Project:** Ft. Lauderdale A1A Marathon
Address: SW 2nd Street & SW 7th Ave. (S. Avenue Of The Arts)
Comments:
 Cert. # 619944

NOTE:
 Typical drawing as per the latest edition of the MUTCD and FY2024-25 FDOT Index 600 Series Design Standards.
 Drawing no to scale.
 All American Barricades does not warrant the traffic control setup by others. The setup must be handled by personnel certified and licensed to handle traffic control.

Approved
 2025-F-191-00006
 Don Preston



No SB Traffic.
Local Traffic sent
EB to SE 3rd Ave
and then North
to Broward Blvd.

Refer to Detour Plan
for Southbound route
and closure details.

Refer to Detour Plan
for Northbound route
and closure details.

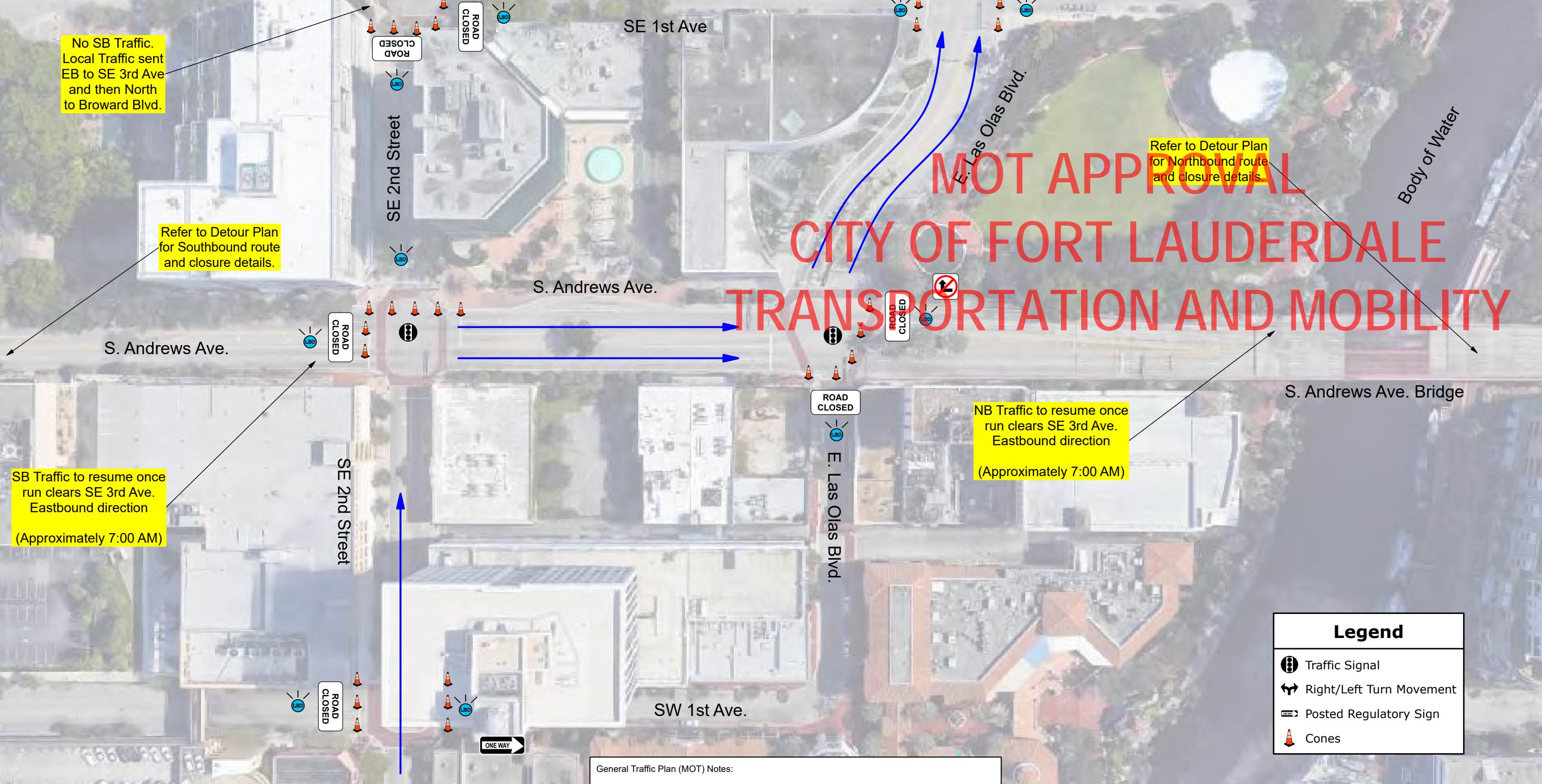
SB Traffic to resume once
run clears SE 3rd Ave.
Eastbound direction
(Approximately 7:00 AM)

NB Traffic to resume once
run clears SE 3rd Ave.
Eastbound direction
(Approximately 7:00 AM)

MOT APPROVAL

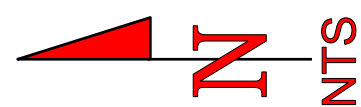
CITY OF FORT LAUDERDALE

TRANSPORTATION AND MOBILITY




Legend	
	Traffic Signal
	Right/Left Turn Movement
	Posted Regulatory Sign
	Cones

- General Traffic Plan (MOT) Notes:
1. Copy of approved 11 x 17 (TCP) MOT drawing to be maintained onsite by contractor at all times.
 2. No changes to TCP/MOT drawing without prior consent of the approving government agency and All American Barricades.
 3. Access shall be given to local residents, public transportation and emergency response vehicles.
 4. Accommodations to be made for Pedestrian traffic should the work be in conflict with pathway(s). Refer to the FY2024-25 FDOT Standard Plans Index 102-660 for specifications.
 5. All MOT equipment to conform to the latest Manual On Uniform Traffic Control Devices (MUTCD), FDOT, APL with respect to approving agency permit provisions.
 6. Field conditions to be considered when placing MOT devices.
 7. TCP/MOT Plan NOT TO SCALE. Refer to FDOT Index 102-600 Series Distance Charts for device spacing and placement information.
 8. Posted Regulatory Speed Limit to be considered for device placement and distances.
 9. MOT device(s) placement on plans are an approximate and may be adjusted to suit existing field conditions.
 10. PLANS NOT TO SCALE.
 11. All American Barricades does not warrant the traffic control setup by others. The setup must be handled by personnel certified and licensed to handle traffic control.



DISTANCE BETWEEN SIGNS			
Speed	Spacing (ft.)		
	A	B	C
40 mph or less	200	200	200
45 mph	350	350	350
50 mph	500	500	500
*55 mph or greater	2640	1640	1000


Table I Device Spacing				
Speed (mph)	Max. Distance Between Devices (ft.)			
	Cones or Tubular Markers		Type I or Type II Barricades or Vertical Panels or Drums	
	Taper	Tangent	Taper	Tangent
25	25	50	25	50
30 to 45	25	50	30	50
50 to 75	25	50	50	100



Date: 01/28/25 **Author:** Ariel Garces **Project:** Ft. Lauderdale A1A Marathon
Address: S Andrews Ave & SE 2 Street / E. Las Olas Blvd.
Comments:
 Cert. # 619944
 NOTE:
 Typical drawing as per the latest edition of the MUTCD and FY2024-25 FDOT Index 600 Series Design Standards.
 Drawing no to scale.
 All American Barricades does not warrant the traffic control setup by others. The setup must be handled by personnel certified and licensed to handle traffic control.

Approved
 2025-01-28
 Don Preston

MOT APPROVAL CITY OF FORT LAUDERDALE TRANSPORTATION AND MOBILITY




Legend	
	Lane Identification + Direction of Traffic
	Traffic Signal
	Cones

- General Traffic Plan (MOT) Notes:
1. Copy of approved 11 x 17 (TCP) MOT drawing to be maintained onsite by contractor at all times.
 2. No changes to TCP/MOT drawing without prior consent of the approving government agency and All American Barricades.
 3. Access shall be given to local residents, public transportation and emergency response vehicles.
 4. Accommodations to be made for Pedestrian traffic should the work be in conflict with pathway(s). Refer to the FY2024-25 FDOT Standard Plans Index 102-660 for specifications.
 5. All MOT equipment to conform to the latest Manual On Uniform Traffic Control Devices (MUTCD), FDOT, APL with respect to approving agency permit provisions.
 6. Field conditions to be considered when placing MOT devices.
 7. TCP/MOT Plan NOT TO SCALE. Refer to FDOT Index 102-600 Series Distance Charts for device spacing and placement information.
 8. Posted Regulatory Speed Limit to be considered for device placement and distances.
 9. MOT device(s) placement on plans are an approximate and may be adjusted to suit existing field conditions.
 10. PLANS NOT TO SCALE.
 11. All American Barricades does not warrant the traffic control setup by others. The setup must be handled by personnel certified and licensed to handle traffic control.



Speed	Spacing (ft.)		
	A	B	C
40 mph or less	200	200	200
45 mph	350	350	350
50 mph	500	500	500
*55 mph or greater	2640	1640	1000

Speed (mph)	Table I Device Spacing Max. Distance Between Devices (ft.)			
	Cones or Tubular Markers		Type I or Type II Barricades or Vertical Panels or Drums	
	Taper	Tangent	Taper	Tangent
25	25	50	25	50
30 to 45	25	50	30	50
50 to 75	25	50	50	100



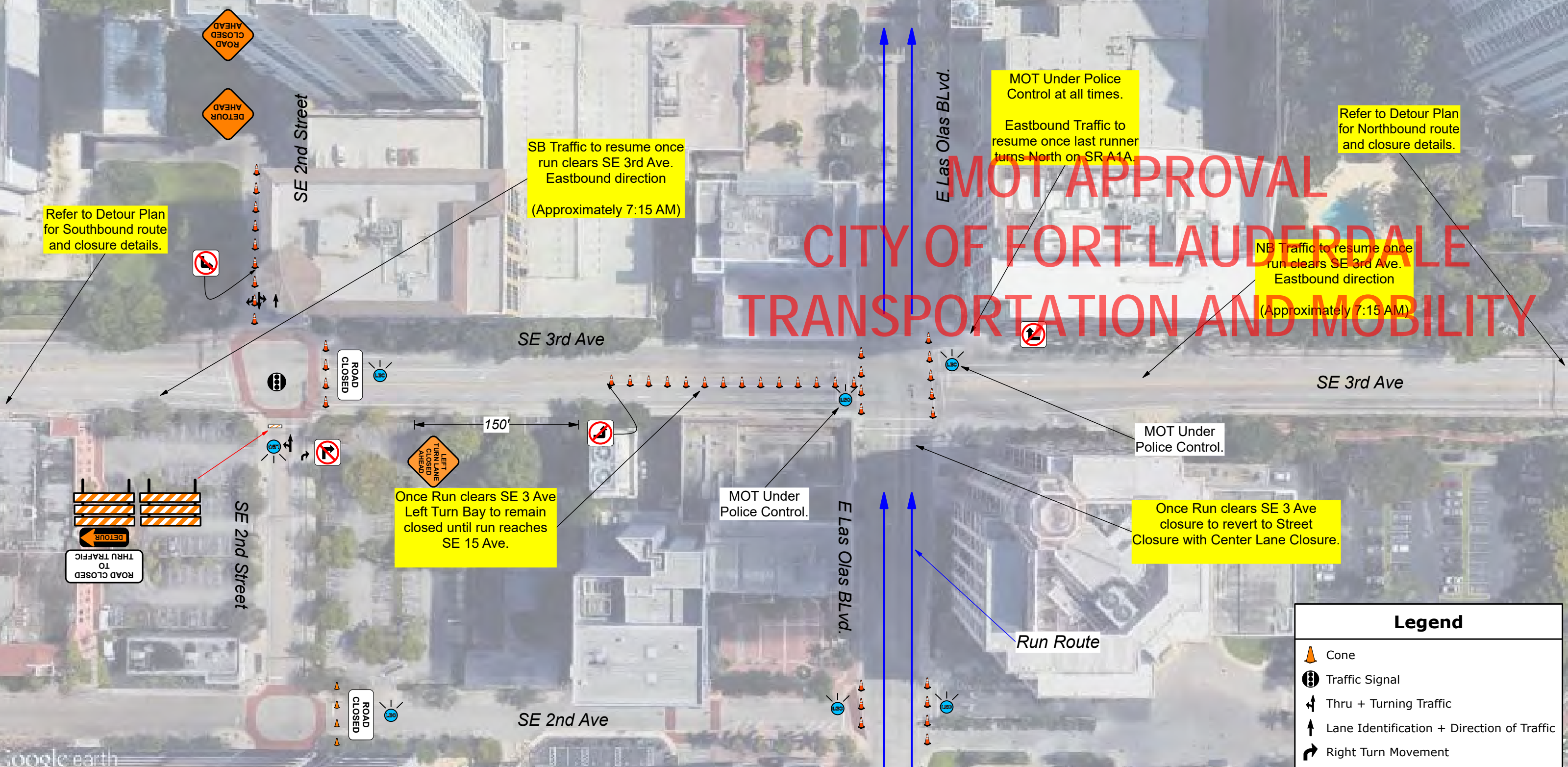
Date: 01/28/25 **Author:** Ariel Garces **Project:** Ft. Lauderdale A1A Marathon
Address: Se 3rd Ave & SE 6th Street

Comments:
 Cert. # 619944

NOTE:
 Typical drawing as per the latest edition of the MUTCD and FY2024-25 FDOT Index 600 Series Design Standards.
 Drawing no to scale.
 All American Barricades does not warrant the traffic control setup by others. The setup must be handled by personnel certified and licensed to handle traffic control.

Approved
 2025 F 401 00006
 Don Preston

MOT APPROVAL CITY OF FORT LAUDERDALE TRANSPORTATION AND MOBILITY




Legend	
	Cone
	Traffic Signal
	Thru + Turning Traffic
	Lane Identification + Direction of Traffic
	Right Turn Movement
	Cones

- General Traffic Plan (MOT) Notes:
1. Copy of approved 11 x 17 (TCP) MOT drawing to be maintained onsite by contractor at all times.
 2. No changes to TCP/MOT drawing without prior consent of the approving government agency and All American Barricades.
 3. Access shall be given to local residents, public transportation and emergency response vehicles.
 4. Accommodations to be made for Pedestrian traffic should the work be in conflict with pathway(s). Refer to the FY2024-25 FDOT Standard Plans Index 102-660 for specifications.
 5. All MOT equipment to conform to the latest Manual On Uniform Traffic Control Devices (MUTCD), FDOT, APL with respect to approving agency provisions.
 6. Field conditions to be considered when placing MOT devices.
 7. TCP/MOT Plan NOT TO SCALE. Refer to FDOT Index 102-600 Series Distance Charts for device spacing and placement information.
 8. Posted Regulatory Speed Limit to be considered for device placement and distances.
 9. MOT device(s) placement on plans are an approximate and may be adjusted to suit existing field conditions.
 10. PLANS NOT TO SCALE.
 11. All American Barricades does not warrant the traffic control setup by others. The setup must be handled by personnel certified and licensed to handle traffic control.

NTS

DISTANCE BETWEEN SIGNS			
Speed	Spacing (ft.)		
	A	B	C
40 mph or less	200	200	200
45 mph	350	350	350
50 mph	500	500	500
*55 mph or greater	2640	1640	1000

Table I Device Spacing				
Speed (mph)	Max. Distance Between Devices (ft.)			
	Cones or Tubular Markers		Type I or Type II Barricades or Vertical Panels or Drums	
	Taper	Tangent	Taper	Tangent
25	25	50	25	50
30 to 45	25	50	30	50
50 to 75	25	50	50	100

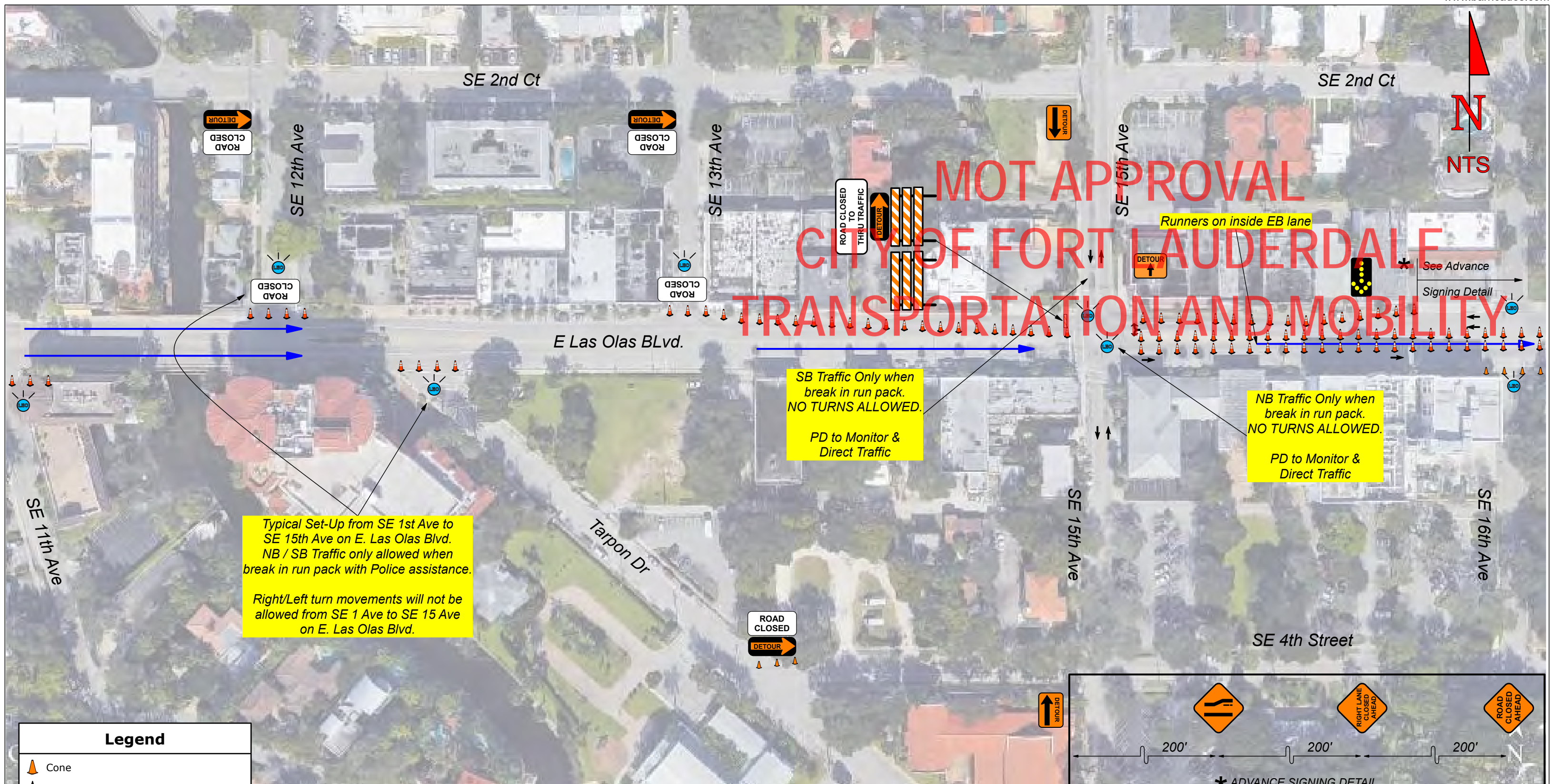


Date: 01/28/25 **Author:** Ariel Garces **Project:** Ft. Lauderdale A1A Marathon
Address: Se 3rd Ave & E Las Olas Blvd

Comments:
 Cert. # 619944

NOTE:
 Typical drawing as per the latest edition of the MUTCD and FY2024-25 FDOT Index 600 Series Design Standards.
 Drawing no to scale.
 All American Barricades does not warrant the traffic control setup by others. The setup must be handled by personnel certified and licensed to handle traffic control.

Approved
 2025 F 401-00006
 Don Preston



Legend			
	Cone		
	Lane Identification + Direction of Traffic		
	Right/Left Turn Movement		
	Cones		

DISTANCE BETWEEN SIGNS			
Speed	Spacing (ft.)		
	A	B	C
40 mph or less	200	200	200
45 mph	350	350	350
50 mph	500	500	500
*55 mph or greater	2640	1640	1000

Table I Device Spacing				
Speed (mph)	Max. Distance Between Devices (ft.)			
	Cones or Tubular Markers		Type I or Type II Barricades or Vertical Panels or Drums	
	Taper	Tangent	Taper	Tangent
25	25	50	25	50
30 to 45	25	50	30	50
50 to 75	25	50	50	100

- General Traffic Plan (MOT) Notes:
1. Copy of approved 11 x 17 (TCP) MOT drawing to be maintained onsite by contractor at all times.
 2. No changes to TCP/MOT drawing without prior consent of the approving government agency and All American Barricades.
 3. Access shall be given to local residents, public transportation and emergency response vehicles.
 4. Accommodations to be made for Pedestrian traffic should the work be in conflict with pathway(s). Refer to the FY2024-25 FDOT Standard Plans Index 102-660 for specifications.
 5. All MOT equipment to conform to the latest Manual On Uniform Traffic Control Devices (MUTCD), FDOT, APL with respect to approving agency permit provisions.
 6. Field conditions to be considered when placing MOT devices.
 7. TCP/MOT Plan NOT TO SCALE. Refer to FDOT Index 102-600 Series Distance Charts for device spacing and placement information.
 8. Posted Regulatory Speed Limit to be considered for device placement and distances.
 9. MOT device(s) placement on plans are an approximate and may be adjusted to suit existing field conditions.
 10. PLANS NOT TO SCALE.
 11. All American Barricades does not warrant the traffic control setup by others. The setup must be handled by personnel certified and licensed to handle traffic control.

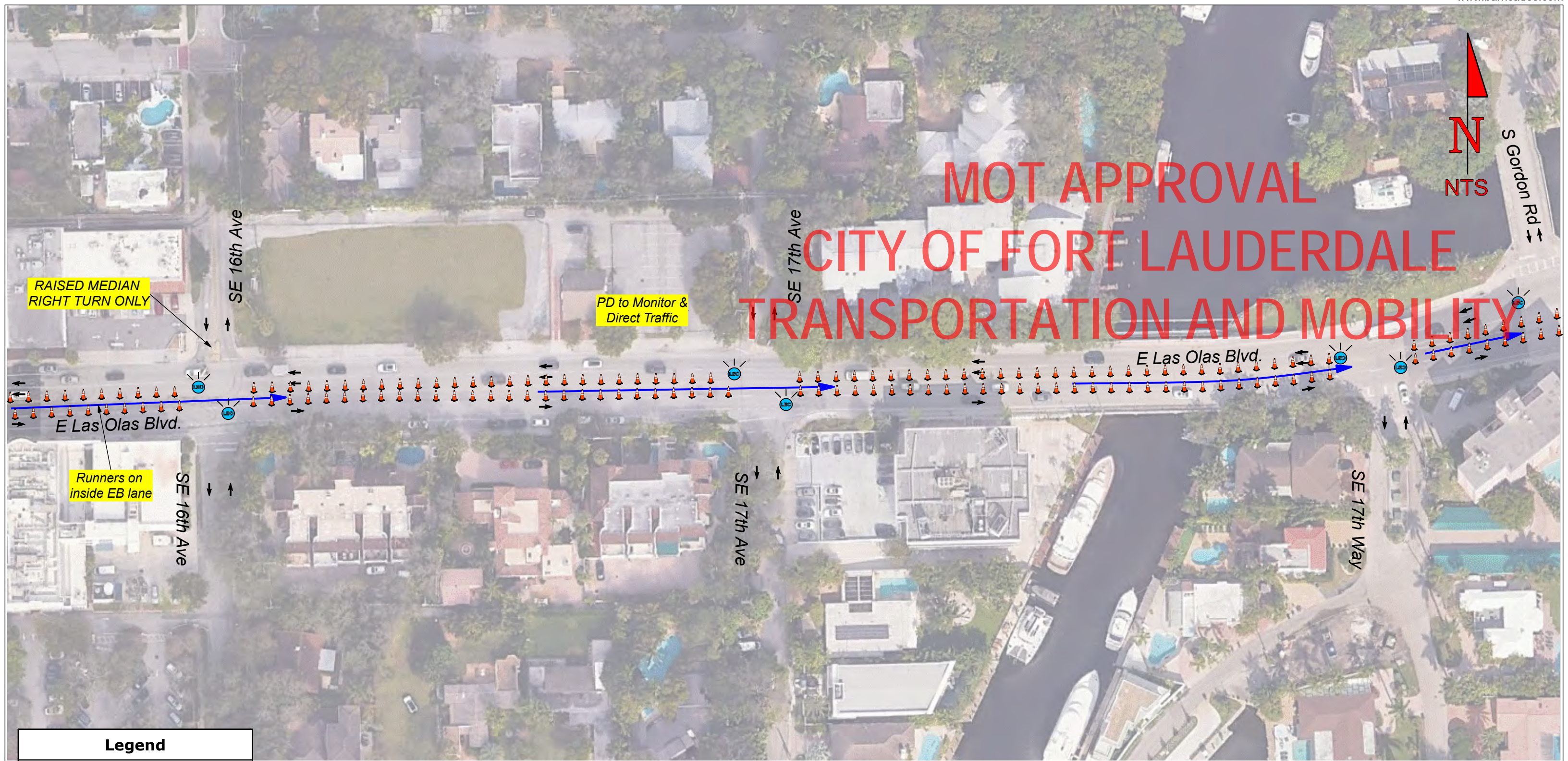


Date: 01/28/25 **Author:** Ariel Garces **Project:** Ft. Lauderdale A1A Marathon **Address:** E. Las Olas Blvd. & SE 15th Ave.

Comments:
Cert. # 619944

NOTE:
Typical drawing as per the latest edition of the MUTCD and FY2024-25 FDOT Index 600 Series Design Standards.
Drawing no to scale.
All American Barricades does not warrant the traffic control setup by others. The setup must be handled by personnel certified and licensed to handle traffic control.

Approved
2025-01-28
Don Preston



MOT APPROVAL CITY OF FORT LAUDERDALE TRANSPORTATION AND MOBILITY

**RAISED MEDIAN
RIGHT TURN ONLY**

**PD to Monitor &
Direct Traffic**

**Runners on
inside EB lane**

Legend	
	Cones
	LEO (Law Enforcement Officer)

DISTANCE BETWEEN SIGNS			
Speed	Spacing (ft.)		
	A	B	C
40 mph or less	200	200	200
45 mph	350	350	350
50 mph	500	500	500
*55 mph or greater	2640	1640	1000

Table I Device Spacing				
Speed (mph)	Max. Distance Between Devices (ft.)			
	Cones or Tubular Markers		Type I or Type II Barricades or Vertical Panels or Drums	
	Taper	Tangent	Taper	Tangent
25	25	50	25	50
30 to 45	25	50	30	50
50 to 75	25	50	50	100

- General Traffic Plan (MOT) Notes:
- Copy of approved 11 x 17 (TCP) MOT drawing to be maintained onsite by contractor at all times.
 - No changes to TCP/MOT drawing without prior consent of the approving government agency and All American Barricades.
 - Access shall be given to local residents, public transportation and emergency response vehicles.
 - Accommodations to be made for Pedestrian traffic should the work be in conflict with pathway(s). Refer to the FY2024-25 FDOT Standard Plans Index 102-660 for specifications.
 - All MOT equipment to conform to the latest Manual On Uniform Traffic Control Devices (MUTCD), FDOT, APL with respect to approving agency permit provisions.
 - Field conditions to be considered when placing MOT devices.
 - TCP/MOT Plan NOT TO SCALE. Refer to FDOT Index 102-600 Series Distance Charts for device spacing and placement information.
 - Posted Regulatory Speed Limit to be considered for device placement and distances.
 - MOT device(s) placement on plans are an approximate and may be adjusted to suit existing field conditions.
 - PLANS NOT TO SCALE.
 - All American Barricades does not warrant the traffic control setup by others. The setup must be handled by personnel certified and licensed to handle traffic control.

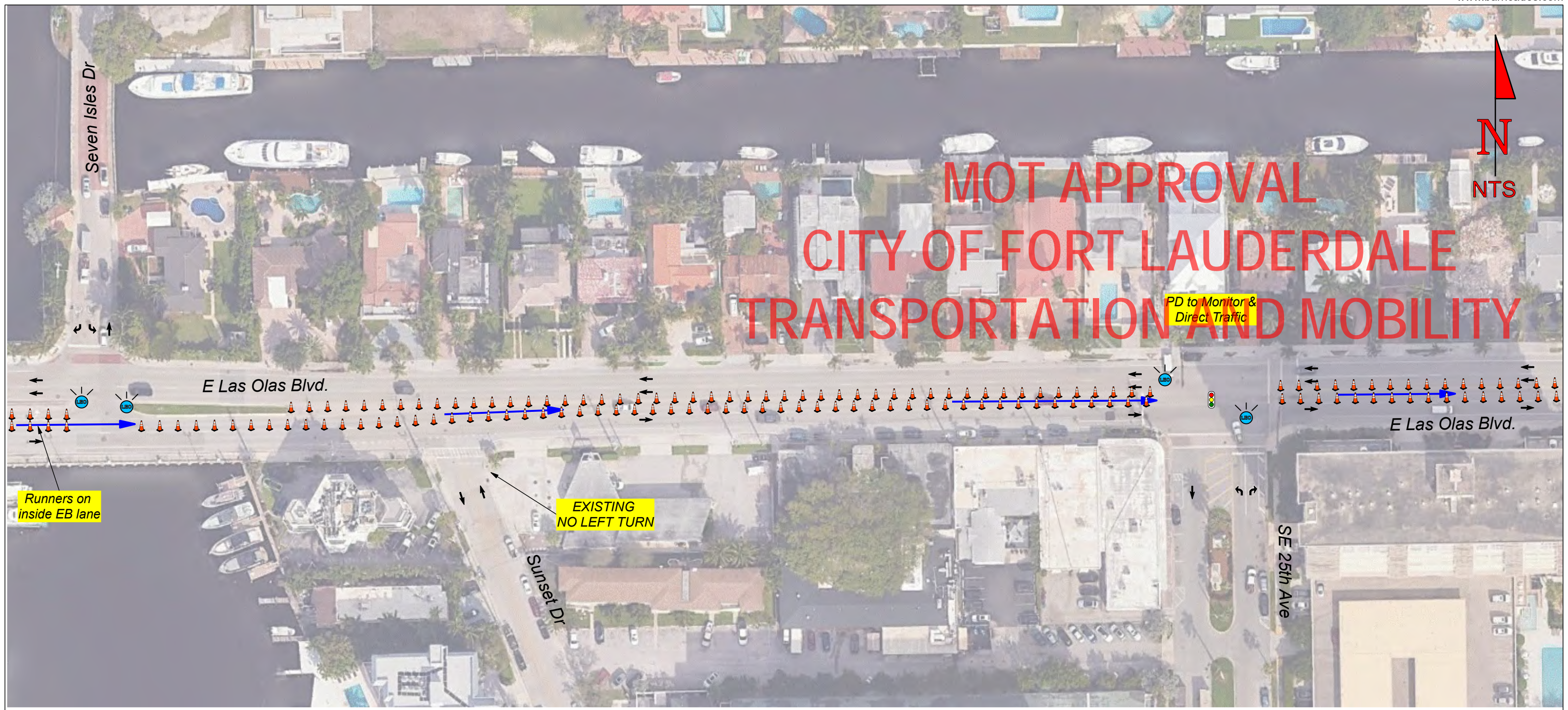


Date: 01/28/25 **Author:** Damian Radice **Project:** Ft. Lauderdale A1A Marathon
Address: E. Las Olas Blvd. & SE 17th Ave.
Comments:
 Cert. # 619944

NOTE:
 Typical drawing as per the latest edition of the MUTCD and FY2024-25 FDOT Index 600 Series Design Standards.
 Drawing no to scale.
 All American Barricades does not warrant the traffic control setup by others. The setup must be handled by personnel certified and licensed to handle traffic control.

Approved
 2025-5-101-09006
 Don Preston

MOT APPROVAL CITY OF FORT LAUDERDALE TRANSPORTATION AND MOBILITY



Legend	
	Cones
	LEO (Law Enforcement Officer)
	TRAFFIC SIGNAL

DISTANCE BETWEEN SIGNS			
Speed	Spacing (ft.)		
	A	B	C
40 mph or less	200	200	200
45 mph	350	350	350
50 mph	500	500	500
*55 mph or greater	2640	1640	1000

Table I Device Spacing				
Speed (mph)	Max. Distance Between Devices (ft.)			
	Cones or Tubular Markers		Type I or Type II Barricades or Vertical Panels or Drums	
	Taper	Tangent	Taper	Tangent
25	25	50	25	50
30 to 45	25	50	30	50
50 to 75	25	50	50	100

- General Traffic Plan (MOT) Notes:
- Copy of approved 11 x 17 (TCP) MOT drawing to be maintained onsite by contractor at all times.
 - No changes to TCP/MOT drawing without prior consent of the approving government agency and All American Barricades.
 - Access shall be given to local residents, public transportation and emergency response vehicles.
 - Accommodations to be made for Pedestrian traffic should the work be in conflict with pathway(s). Refer to the FY2024-25 FDOT Standard Plans Index 102-660 for specifications.
 - All MOT equipment to conform to the latest Manual On Uniform Traffic Control Devices (MUTCD), FDOT, APL with respect to approving agency permit provisions.
 - Field conditions to be considered when placing MOT devices.
 - TCP/MOT Plan NOT TO SCALE. Refer to FDOT Index 102-600 Series Distance Charts for device spacing and placement information.
 - Posted Regulatory Speed Limit to be considered for device placement and distances.
 - MOT device(s) placement on plans are an approximate and may be adjusted to suit existing field conditions.
 - PLANS NOT TO SCALE.
 - All American Barricades does not warrant the traffic control setup by others. The setup must be handled by personnel certified and licensed to handle traffic control.




Date: 01/28/25 **Author:** Damian Radice **Project:** Ft. Lauderdale A1A Marathon
Address: E. Las Olas Blvd. & Seven Isles Dr

Comments:
 Cert. # 619944

NOTE:
 Typical drawing as per the latest edition of the MUTCD and FY2024-25 FDOT Index 600 Series Design Standards.
 Drawing no to scale.
 All American Barricades does not warrant the traffic control setup by others. The setup must be handled by personnel certified and licensed to handle traffic control.

Approved
 2025 F 404-03006
 Don Preston



MOT APPROVAL CITY OF FORT LAUDERDALE TRANSPORTATION AND MOBILITY

Legend	
	Cones
	LEO (Law Enforcement Officer)

DISTANCE BETWEEN SIGNS			
Speed	Spacing (ft.)		
	A	B	C
40 mph or less	200	200	200
45 mph	350	350	350
50 mph	500	500	500
*55 mph or greater	2640	1640	1000

Table I Device Spacing				
Speed (mph)	Max. Distance Between Devices (ft.)			
	Cones or Tubular Markers		Type I or Type II Barricades or Vertical Panels or Drums	
	Taper	Tangent	Taper	Tangent
25	25	50	25	50
30 to 45	25	50	30	50
50 to 75	25	50	50	100

- General Traffic Plan (MOT) Notes:
- Copy of approved 11 x 17 (TCP) MOT drawing to be maintained onsite by contractor at all times.
 - No changes to TCP/MOT drawing without prior consent of the approving government agency and All American Barricades.
 - Access shall be given to local residents, public transportation and emergency response vehicles.
 - Accommodations to be made for Pedestrian traffic should the work be in conflict with pathway(s). Refer to the FY2024-25 FDOT Standard Plans Index 102-660 for specifications.
 - All MOT equipment to conform to the latest Manual On Uniform Traffic Control Devices (MUTCD), FDOT, APL with respect to approving agency permit provisions.
 - Field conditions to be considered when placing MOT devices.
 - TCP/MOT Plan NOT TO SCALE. Refer to FDOT Index 102-600 Series Distance Charts for device spacing and placement information.
 - Posted Regulatory Speed Limit to be considered for device placement and distances.
 - MOT device(s) placement on plans are an approximate and may be adjusted to suit existing field conditions.
 - PLANS NOT TO SCALE.
 - All American Barricades does not warrant the traffic control setup by others. The setup must be handled by personnel certified and licensed to handle traffic control.



Date: 01/28/25 **Author:** Damian Radice **Project:** Ft. Lauderdale A1A Marathon
Address: E. Las Olas Blvd. & Poinciana Dr / Dwight L. Rogers Memorial Causeway

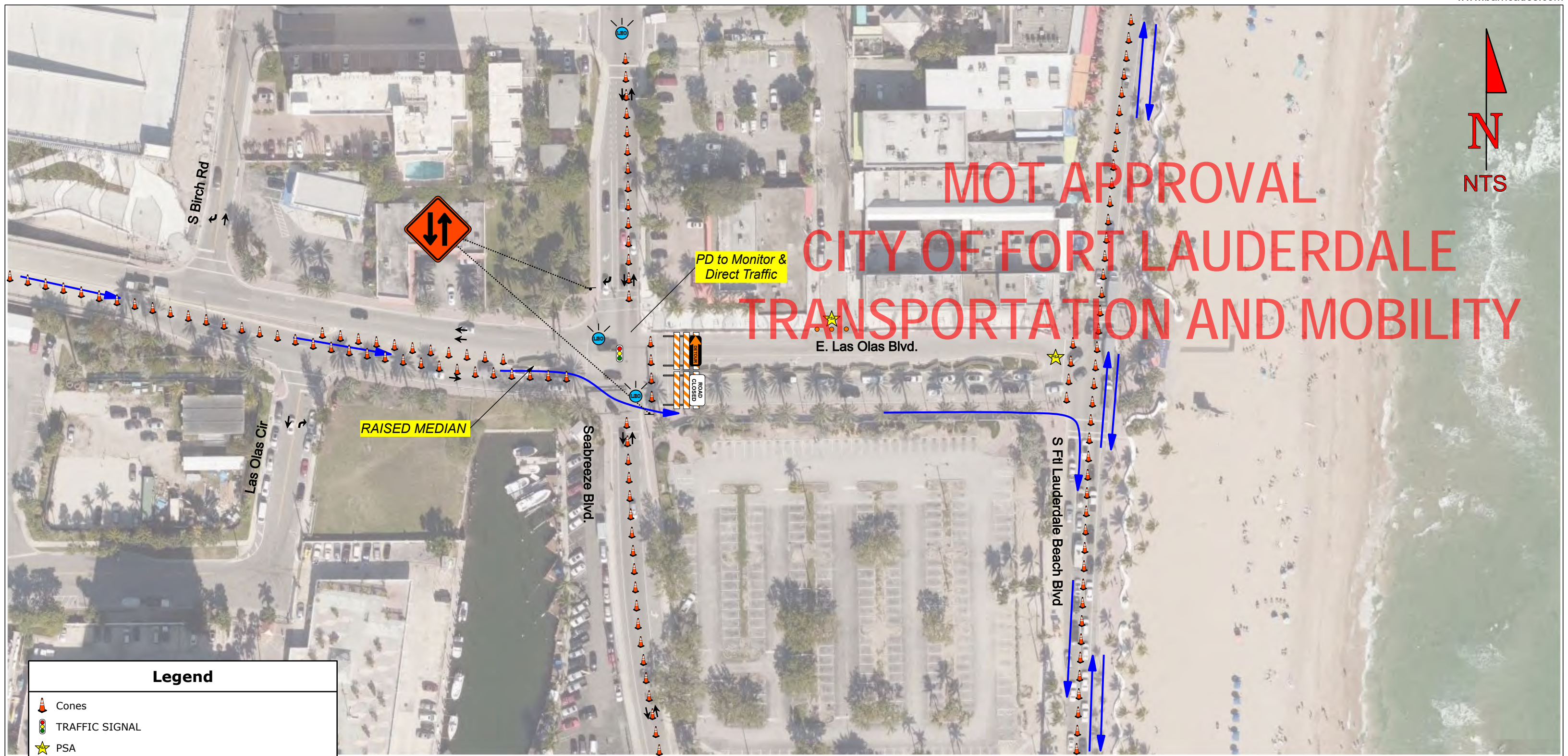
Comments:
 Cert. # 619944

NOTE:
 Typical drawing as per the latest edition of the MUTCD and FY2024-25 FDOT Index 600 Series Design Standards.
 Drawing no to scale.
 All American Barricades does not warrant the traffic control setup by others.
 The setup must be handled by personnel certified and licensed to handle traffic control.

Approved
 2025-1-28-0006
 Don Preston
 2/4/2025



MOT APPROVAL CITY OF FORT LAUDERDALE TRANSPORTATION AND MOBILITY



Legend	
	Cones
	TRAFFIC SIGNAL
	PSA
	Type III Barricade
	LANE IDENTIFICATION + DIRECTION OF TRAFFIC

DISTANCE BETWEEN SIGNS			
Speed	Spacing (ft.)		
	A	B	C
40 mph or less	200	200	200
45 mph	350	350	350
50 mph	500	500	500
*55 mph or greater	2640	1640	1000

Table I Device Spacing				
Speed (mph)	Max. Distance Between Devices (ft.)			
	Cones or Tubular Markers		Type I or Type II Barricades or Vertical Panels or Drums	
	Taper	Tangent	Taper	Tangent
25	25	50	25	50
30 to 45	25	50	30	50
50 to 75	25	50	50	100

- General Traffic Plan (MOT) Notes:
- Copy of approved 11 x 17 (TCP) MOT drawing to be maintained onsite by contractor at all times.
 - No changes to TCP/MOT drawing without prior consent of the approving government agency and All American Barricades.
 - Access shall be given to local residents, public transportation and emergency response vehicles.
 - Accommodations to be made for Pedestrian traffic should the work be in conflict with pathway(s). Refer to the FY2024-25 FDOT Standard Plans Index 102-660 for specifications.
 - All MOT equipment to conform to the latest Manual On Uniform Traffic Control Devices (MUTCD), FDOT, APL with respect to approving agency permit provisions.
 - Field conditions to be considered when placing MOT devices.
 - TCP/MOT Plan NOT TO SCALE. Refer to FDOT Index 102-600 Series Distance Charts for device spacing and placement information.
 - Posted Regulatory Speed Limit to be considered for device placement and distances.
 - MOT device(s) placement on plans are an approximate and may be adjusted to suit existing field conditions.
 - PLANS NOT TO SCALE.
 - All American Barricades does not warrant the traffic control setup by others. The setup must be handled by personnel certified and licensed to handle traffic control.



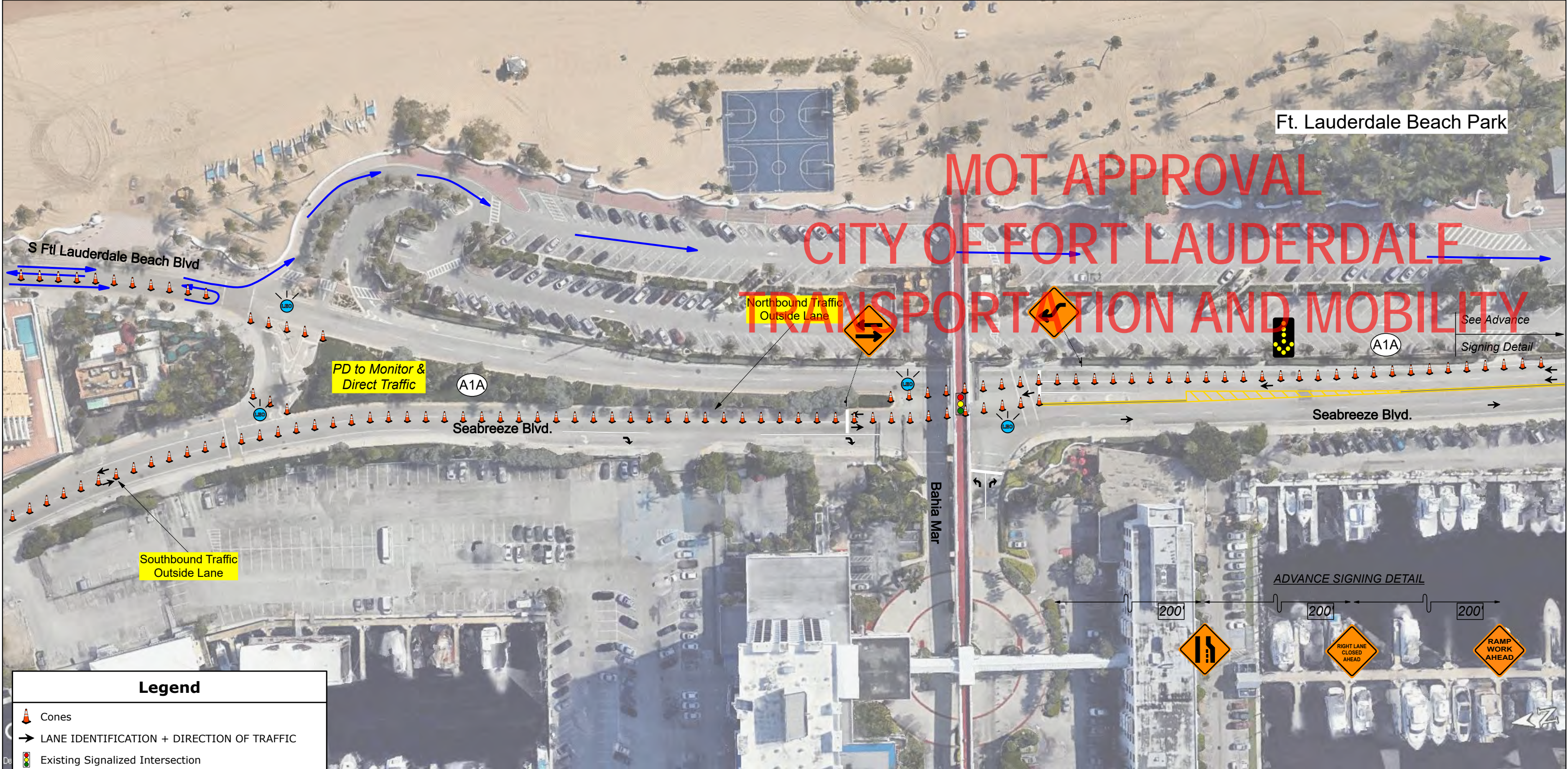
Date: 01/28/25 **Author:** Damian Radice **Project:** Ft. Lauderdale A1A Marathon
Address: SEABREEZE BLVD. & E. LAS OLAS BLVD.
Comments:
 Cert. # 619944

NOTE:
 Typical drawing as per the latest edition of the MUTCD and FY2024-25 FDOT Index 600 Series Design Standards.
 Drawing no to scale.
 All American Barricades does not warrant the traffic control setup by others. The setup must be handled by personnel certified and licensed to handle traffic control.

Approved
 2025-F-491-00006
 2/7/2025

Ft. Lauderdale Beach Park

MOT APPROVAL CITY OF FORT LAUDERDALE TRANSPORTATION AND MOBILITY



Legend

- Cones
- LANE IDENTIFICATION + DIRECTION OF TRAFFIC
- Existing Signalized Intersection
- Traffic Control Officer
- CHANNELIZING DEVICE

DISTANCE BETWEEN SIGNS

Speed	Spacing (ft.)		
	A	B	C
40 mph or less	200	200	200
45 mph	350	350	350
50 mph	500	500	500
*55 mph or greater	2640	1640	1000

**Table I
Device Spacing**

Speed (mph)	Max. Distance Between Devices (ft.)			
	Cones or Tubular Markers		Type I or Type II Barricades or Vertical Panels or Drums	
	Taper	Tangent	Taper	Tangent
25	25	50	25	50
30 to 45	25	50	30	50
50 to 75	25	50	50	100

- General Traffic Plan (MOT) Notes:
- Copy of approved 11 x 17 (TCP) MOT drawing to be maintained onsite by contractor at all times.
 - No changes to TCP/MOT drawing without prior consent of the approving government agency and All American Barricades.
 - Access shall be given to local residents, public transportation and emergency response vehicles.
 - Accommodations to be made for Pedestrian traffic should the work be in conflict with pathway(s). Refer to the FY2024-25 FDOT Standard Plans Index 102-660 for specifications.
 - All MOT equipment to conform to the latest Manual on Uniform Traffic Control Devices (MUTCD), FDOT, APL with respect to approving agency permit provisions.
 - Field conditions to be considered when placing MOT devices.
 - TCP/MOT Plan NOT TO SCALE. Refer to FDOT Index 102-600 Series Distance Charts for device spacing and placement information.
 - Posted Regulatory Speed Limit to be considered for device placement and distances.
 - MOT device(s) placement on plans are an approximate and may be adjusted to suit existing field conditions.
 - PLANS NOT TO SCALE.
 - All American Barricades does not warrant the traffic control setup by others. The setup must be handled by personnel certified and licensed to handle traffic control.

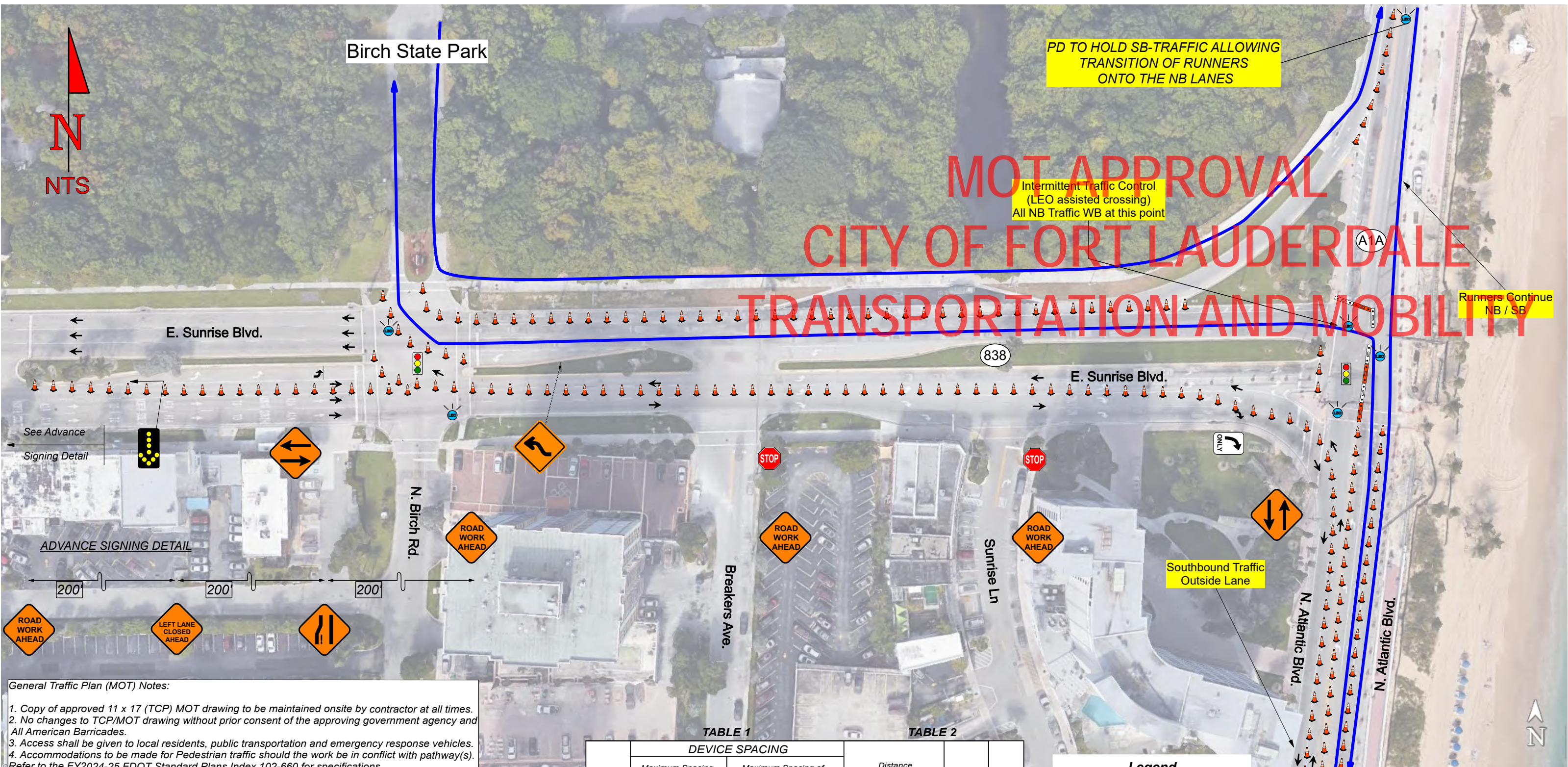


Date: 01/28/25 **Author:** Damian Radice **Project:** Ft. Lauderdale A1A Marathon
Address: SEABREEZE BLVD. & BAHIA MAR

Comments:
 Cert. # 619944

NOTE:
 Typical drawing as per the latest edition of the MUTCD and FY2024-25 FDOT Index 600 Series Design Standards.
 Drawing no to scale.
 All American Barricades does not warrant the traffic control setup by others. The setup must be handled by personnel certified and licensed to handle traffic control.

Approved
 2025-1-10-133006
 Don Preston
 01/28/25



General Traffic Plan (MOT) Notes:

1. Copy of approved 11 x 17 (TCP) MOT drawing to be maintained onsite by contractor at all times.
2. No changes to TCP/MOT drawing without prior consent of the approving government agency and All American Barricades.
3. Access shall be given to local residents, public transportation and emergency response vehicles.
4. Accommodations to be made for Pedestrian traffic should the work be in conflict with pathway(s). Refer to the FY2024-25 FDOT Standard Plans Index 102-660 for specifications.
5. All MOT equipment to conform to the latest Manual On Uniform Traffic Control Devices (MUTCD), FDOT, APL with respect to approving agency permit provisions.
6. Field conditions to be considered when placing MOT devices.
7. TCP/MOT Plan NOT TO SCALE. Refer to FDOT Index 102-600 Series Distance Charts for device spacing and placement information.
8. Posted Regulatory Speed Limit to be considered for device placement and distances.
9. MOT device(s) placement on plans are an approximate and may be adjusted to suit existing field conditions.
10. PLANS NOT TO SCALE.
11. All American Barricades does not warrant the traffic control setup by others. The setup must be handled by personnel certified and licensed to handle traffic control.

Posted Speed	DEVICE SPACING				Distance Between Signs				Buffer Space	Taper Space
	Maximum Spacing of Cones or Tubular Markers		Maximum Spacing of Type I or Type II Barricades/Panels/Drums		A	B	C	D		
	On a Taper	On a Tangent	On a Taper	On a Tangent						
25	25'	50'	25'	50'	200'	200'	200'	100'	155'	125'
30	25'	50'	25'	50'	200'	200'	200'	100'	200'	180'
35	25'	50'	25'	50'	200'	200'	200'	100'	250'	245'
40	25'	50'	25'	50'	200'	200'	200'	100'	305'	320'
45	25'	50'	25'	50'	350'	350'	350'	175'	360'	540'
50	25'	50'	25'	100'	500'	500'	500'	250'	425'	600'
55	25'	50'	25'	100'	2640'	1500'	1000'	500'	495'	660'
60	25'	50'	25'	100'	2640'	1500'	1000'	500'	570'	720'
65	25'	50'	25'	100'	2640'	1500'	1000'	500'	645'	780'
70	25'	50'	25'	100'	2640'	1500'	1000'	500'	730'	840'

Legend

- Cones
- Existing Signalized Intersection
- Lane Identification + Direction of Traffic
- Left Turn Movement
- Right Turn Movement
- LEO (Law Enforcement Officer)
- Water Barriers 2

FDOT
 Certificate: 619944
 Issued: 02/08/2024
 Expires: 01/29/2028
 Instructor: R

Ariel Garces
 Has Completed a FDOT Approved Temporary Traffic Control: Advanced Course.
 Training Provider: Access Safety Compliance Training
 11481 SW Rossano Ln.
 Fort St. Lucie, FL 34987
 Ph: 561-350-8913

Verify this Certificate at www.mutcd.com

DATE: 01/28/25 TCP DESIGNER: Damian Radice CERT #: 619944

DATE	REVISIONS DESCRIPTION	DATE

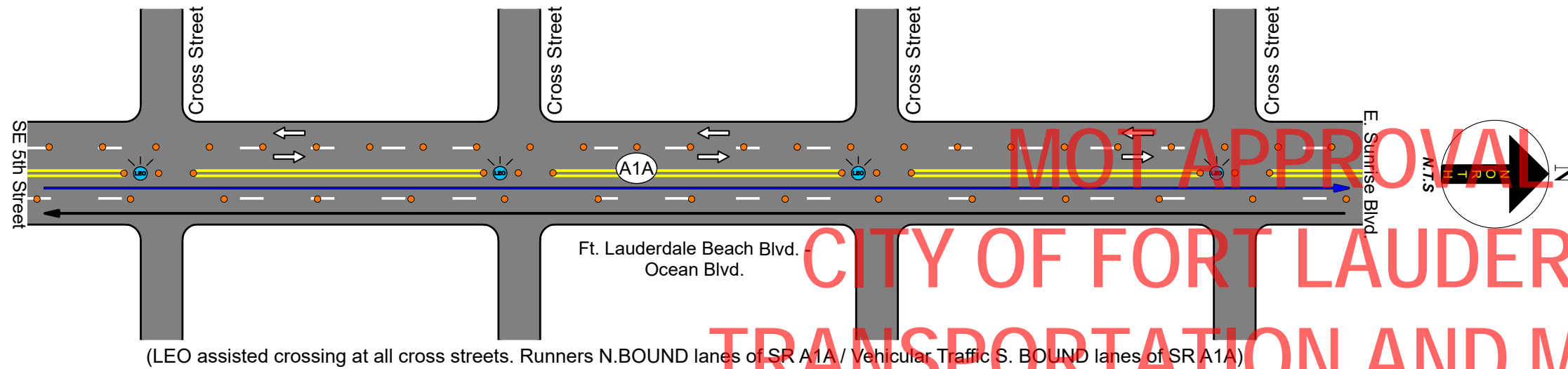
ARIEL GARCES
 CERTIFICATE # 619944
 ALL AMERICAN BARRICADES, CORP.
 2300 SW 41ST AVENUE
 FT. LAUDERDALE, FL 33317
 1-888-4 SAFETY (888-472-3389)
www.barricades.com / email: ariel@barricades.com



COMPANY NAME		
EXCLUSIVE SPORTS MARKETING		
ROAD NO. / COORDINATES	COUNTY	PROJECT NO.
	BROWARD COUNTY	

PROJECT NAME		SHEET NO.
2025 FT. LAUDERDALE HALF-FULL MARATHON SR A1A & E. SUNRISE BLVD. FT. LAUDERDALE, FL		14

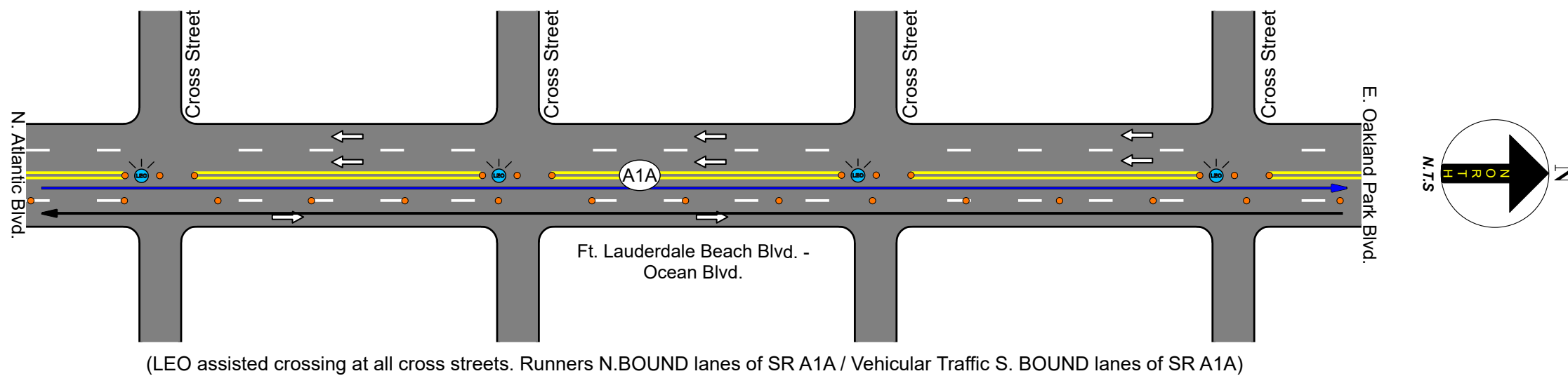
TYPICAL CROSS-STREET PLAN



MOT APPROVAL

CITY OF FORT LAUDERDALE
TRANSPORTATION AND MOBILITY

TYPICAL CROSS-STREET PLAN



General Traffic Plan (MOT) Notes:

- Copy of approved 11 x 17 (TCP) MOT drawing to be maintained onsite by contractor at all times.
- No changes to TCP/MOT drawing without prior consent of the approving government agency and All American Barricades.
- Access shall be given to local residents, public transportation and emergency response vehicles.
- Accommodations to be made for Pedestrian traffic should the work be in conflict with pathway(s). Refer to the FY2024-25 FDOT Standard Plans Index 102-660 for specifications.
- All MOT equipment to conform to the latest Manual On Uniform Traffic Control Devices (MUTCD), FDOT, APL with respect to approving agency permit provisions.
- Field conditions to be considered when placing MOT devices.
- TCP/MOT Plan NOT TO SCALE. Refer to FDOT Index 102-600 Series Distance Charts for device spacing and placement information.
- Posted Regulatory Speed Limit to be considered for device placement and distances.
- MOT device(s) placement on plans are an approximate and may be adjusted to suit existing field conditions.
- PLANS NOT TO SCALE.
- All American Barricades does not warrant the traffic control setup by others. The setup must be handled by personnel certified and licensed to handle traffic control.

TABLE 1

Posted Speed	DEVICE SPACING				Distance Between Signs				Buffer Space	Taper Space
	Maximum Spacing of Cones or Tubular Markers		Maximum Spacing of Type I or Type II Barricades/Panels/Drums							
	On a Taper	On a Tangent	On a Taper	On a Tangent	A	B	C	D		
25	25'	50'	25'	50'	200'	200'	200'	100'	155'	125'
30	25'	50'	25'	50'	200'	200'	200'	100'	200'	180'
35	25'	50'	25'	50'	200'	200'	200'	100'	250'	245'
40	25'	50'	25'	50'	200'	200'	200'	100'	305'	320'
45	25'	50'	25'	50'	350'	350'	350'	175'	360'	540'
50	25'	50'	25'	100'	500'	500'	500'	250'	425'	600'
55	25'	50'	25'	100'	2640'	1500'	1000'	500'	495'	660'
60	25'	50'	25'	100'	2640'	1500'	1000'	500'	570'	720'
65	25'	50'	25'	100'	2640'	1500'	1000'	500'	645'	780'
70	25'	50'	25'	100'	2640'	1500'	1000'	500'	730'	840'

TABLE 2

Legend

- Channelizing Device
- Lane Identification + Direction of Traffic
- LEO (Law Enforcement Officer)

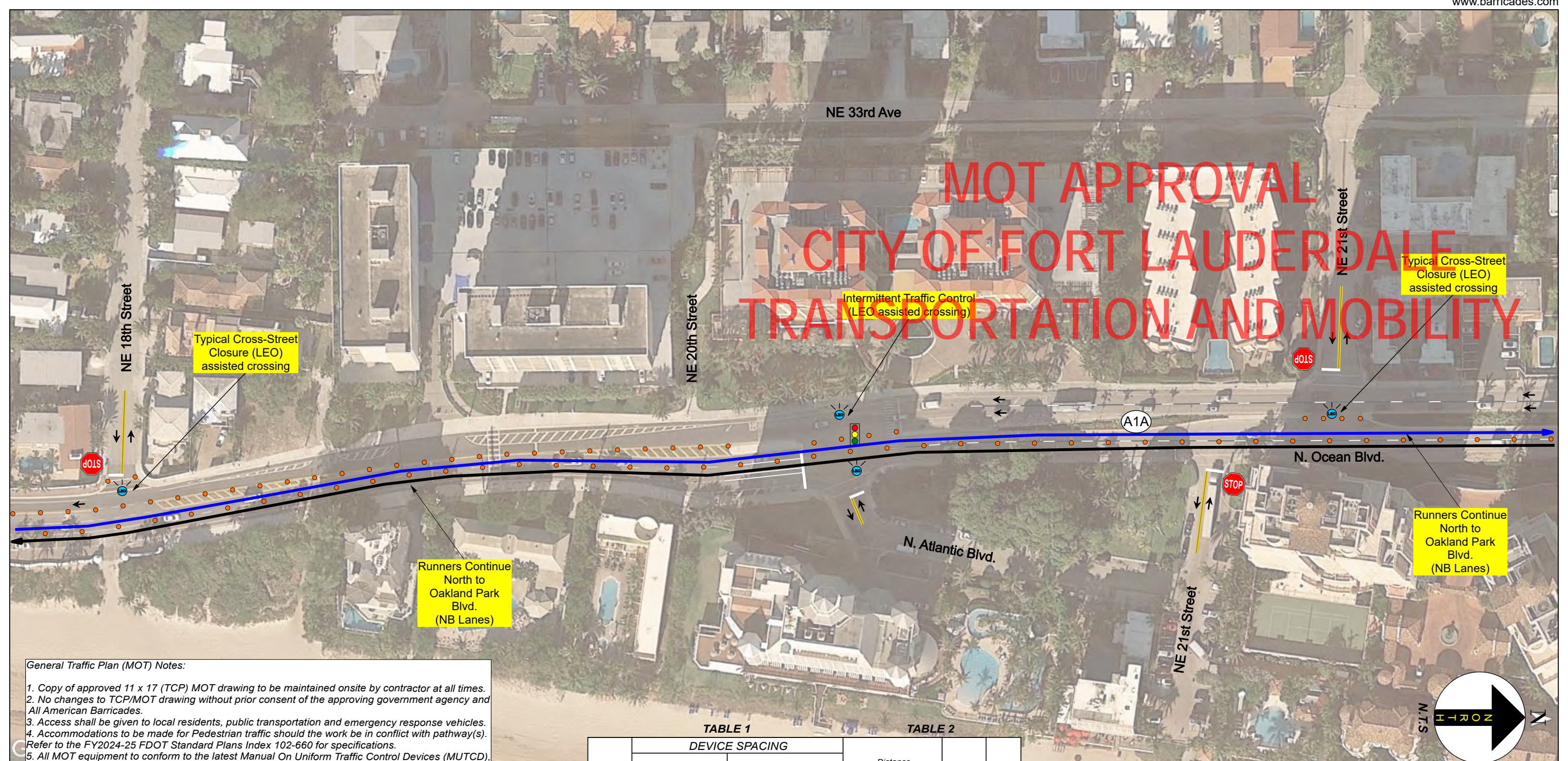
FDOT
Certificate: 619944
Issued: 02/08/2024
Expires: 01/29/2028
Instructor: R

Ariel Garces
Has Completed a FDOT Approved Temporary Traffic Control: Advanced Course.
Training Provider: Access Safety Compliance Training
11481 SW Rossano Ln.
Port St. Lucie, FL 34987
Ph: 561-350-8913
Verify this Certificate at www.motadmin.com.

DATE: 01/28/25 TCP DESIGNER: ARIEL GARCES CERT # 619944

<p>REVISIONS</p> <table border="1"> <thead> <tr> <th>DATE</th> <th>DESCRIPTION</th> <th>DATE</th> </tr> </thead> <tbody> <tr> <td> </td> <td> </td> <td> </td> </tr> </tbody> </table>		DATE	DESCRIPTION	DATE				<p>ARIEL GARCES CERTIFICATE #619944 ALL AMERICAN BARRICADES, CORP. 2300 SW 41ST AVENUE FT. LAUDERDALE, FL 33317 1-888-4 SAFETY (888-472-3389) www.barricades.com / email: ariel@barricades.com</p>	<p>COMPANY NAME EXCLUSIVE SPORTS MARKETING</p> <p>ROAD NO. / COORDINATES COUNTY PROJECT NO.</p> <p> BROWARD COUNTY </p>	<p>PROJECT NAME 2025 FT. LAUDERDALE HALF-FULL MARATHON SR A1A / SE 5th Street - E. OAKLAND PARK BLVD. FT. LAUDERDALE, FL</p> <p>Approved Don Preston 01/25</p>	<p>SHEET NO. SR A1A TYPICAL TCP</p>
DATE	DESCRIPTION	DATE									

MOT APPROVAL CITY OF FORT LAUDERDALE TRANSPORTATION AND MOBILITY



- General Traffic Plan (MOT) Notes:**
1. Copy of approved 11 x 17 (TCP) MOT drawing to be maintained onsite by contractor at all times.
 2. No changes to TCP/MOT drawing without prior consent of the approving government agency and All American Barricades.
 3. Access shall be given to local residents, public transportation and emergency response vehicles.
 4. Accommodations to be made for Pedestrian traffic should the work be in conflict with pathway(s). Refer to the FY2024-25 FDOT Standard Plans Index 102-660 for specifications.
 5. All MOT equipment to conform to the latest Manual On Uniform Traffic Control Devices (MUTCD), FDOT, APL with respect to approving agency permit provisions.
 6. Field conditions to be considered when placing MOT devices.
 7. TCP/MOT Plan NOT TO SCALE. Refer to FDOT Index 102-600 Series Distance Charts for device spacing and placement information.
 8. Posted Regulatory Speed Limit to be considered for device placement and distances.
 9. MOT device(s) placement on plans are an approximate and may be adjusted to suit existing field conditions.
 10. PLANS NOT TO SCALE.
 11. All American Barricades does not warrant the traffic control setup by others. The setup must be handled by personnel certified and licensed to handle traffic control.

TABLE 1

Posted Speed	DEVICE SPACING				Distance Between Signs				Buffer Space	Taper Space
	Maximum Spacing of Cones or Tubular Markers		Maximum Spacing of Type I or Type II Barricades/Panels/Drums							
	On a Taper	On a Tangent	On a Taper	On a Tangent	A	B	C	D		
25	25'	50'	25'	50'	200'	200'	200'	100'	155'	125'
30	25'	50'	25'	50'	200'	200'	200'	100'	200'	180'
35	25'	50'	25'	50'	200'	200'	200'	100'	250'	245'
40	25'	50'	25'	50'	200'	200'	200'	100'	305'	320'
45	25'	50'	25'	50'	350'	350'	350'	175'	360'	540'
50	25'	50'	25'	100'	500'	500'	500'	250'	425'	600'
55	25'	50'	25'	100'	2640'	1500'	1000'	500'	495'	660'
60	25'	50'	25'	100'	2640'	1500'	1000'	500'	570'	720'
65	25'	50'	25'	100'	2640'	1500'	1000'	500'	645'	780'
70	25'	50'	25'	100'	2640'	1500'	1000'	500'	730'	840'

TABLE 2

Posted Speed	DEVICE SPACING				Distance Between Signs				Buffer Space	Taper Space
	Maximum Spacing of Cones or Tubular Markers		Maximum Spacing of Type I or Type II Barricades/Panels/Drums							
	On a Taper	On a Tangent	On a Taper	On a Tangent	A	B	C	D		
25	25'	50'	25'	50'	200'	200'	200'	100'	155'	125'
30	25'	50'	25'	50'	200'	200'	200'	100'	200'	180'
35	25'	50'	25'	50'	200'	200'	200'	100'	250'	245'
40	25'	50'	25'	50'	200'	200'	200'	100'	305'	320'
45	25'	50'	25'	50'	350'	350'	350'	175'	360'	540'
50	25'	50'	25'	100'	500'	500'	500'	250'	425'	600'
55	25'	50'	25'	100'	2640'	1500'	1000'	500'	495'	660'
60	25'	50'	25'	100'	2640'	1500'	1000'	500'	570'	720'
65	25'	50'	25'	100'	2640'	1500'	1000'	500'	645'	780'
70	25'	50'	25'	100'	2640'	1500'	1000'	500'	730'	840'

- Legend**
- Delineator
 - Existing Signalized Intersection
 - Lane Identification + Direction of Traffic
 - LEO (Law Enforcement Officer)

Ariel Garces
 Certificate: 619944
 Issued: 02/08/2024
 Expires: 01/29/2028
 Instructor: R

Has Completed a FDOT Approved Temporary Traffic Control: Advanced Course.
 Training Provider: Access Safety Compliance Training
 11481 SW Rossano Ln.
 Port St. Lucie, FL 34987
 Ph: 561-350-8913
 Verify this Certificate at www.fdotidm.com

Approved

DATE: 01/28/25 TCP DESIGNER: ARIEL GARCES CERT # 619944

REVISIONS		
DATE	DESCRIPTION	DATE

ARIEL GARCES
 CERTIFICATE #619944
 ALL AMERICAN BARRICADES, CORP.
 2300 SW 41ST AVENUE
 FT. LAUDERDALE, FL 33317
 1-888-4 SAFETY (888-472-3389)
 www.barricades.com / email: ariel@barricades.com



COMPANY NAME		
EXCLUSIVE SPORTS MARKETING		
ROAD NO. / COORDINATES	COUNTY	PROJECT NO.
	BROWARD COUNTY	

PROJECT NAME		SHEET NO.
2025 FT. LAUDERDALE HALF-FULL MARATHON SR A1A & N. Atlantic Blvd. FT. LAUDERDALE, FL		16

NOT APPROVAL CITY OF FORT LAUDERDALE TRANSPORTATION AND MOBILITY



- General Traffic Plan (MOT) Notes:**
1. Copy of approved 11 x 17 (TCP) MOT drawing to be maintained onsite by contractor at all times.
 2. No changes to TCP/MOT drawing without prior consent of the approving government agency and All American Barricades.
 3. Access shall be given to local residents, public transportation and emergency response vehicles.
 4. Accommodations to be made for Pedestrian traffic should the work be in conflict with pathway(s). Refer to the FY2024-25 FDOT Standard Plans Index 102-660 for specifications.
 5. All MOT equipment to conform to the latest Manual On Uniform Traffic Control Devices (MUTCD), FDOT, APL with respect to approving agency permit provisions.
 6. Field conditions to be considered when placing MOT devices.
 7. TCP/MOT Plan NOT TO SCALE. Refer to FDOT Index 102-600 Series Distance Charts for device spacing and placement information.
 8. Posted Regulatory Speed Limit to be considered for device placement and distances.
 9. MOT device(s) placement on plans are an approximate and may be adjusted to suit existing field conditions.
 10. PLANS NOT TO SCALE.
 11. All American Barricades does not warrant the traffic control setup by others. The setup must be handled by personnel certified and licensed to handle traffic control.

Posted Speed	DEVICE SPACING				Distance Between Signs				Buffer Space	Taper Space
	Maximum Spacing of Cones or Tubular Markers		Maximum Spacing of Type I or Type II Barricades/Panels/Drums		A	B	C	D		
	On a Taper	On a Tangent	On a Taper	On a Tangent						
25	25'	50'	25'	50'	200'	200'	200'	100'	155'	125'
30	25'	50'	25'	50'	200'	200'	200'	100'	200'	180'
35	25'	50'	25'	50'	200'	200'	200'	100'	250'	245'
40	25'	50'	25'	50'	200'	200'	200'	100'	305'	320'
45	25'	50'	25'	50'	350'	350'	350'	175'	360'	540'
50	25'	50'	25'	100'	500'	500'	500'	250'	425'	600'
55	25'	50'	25'	100'	2640'	1500'	1000'	500'	495'	660'
60	25'	50'	25'	100'	2640'	1500'	1000'	500'	570'	720'
65	25'	50'	25'	100'	2640'	1500'	1000'	500'	645'	780'
70	25'	50'	25'	100'	2640'	1500'	1000'	500'	730'	840'

- Legend**
- Channelizing Device
 - Existing Signalized Intersection
 - LEO (Law Enforcement Officer)
 - Right Turn Movement
 - Thru + Turning Traffic

FDOT

Certificate: 619944

Issued: 02/08/2024

Expires: 01/29/2028

Instructor: R

Ariel Garces

Has Completed a FDOT Approved Temporary Traffic Control: Advanced Course.

Training Provider: Access Safety Compliance Training

11481 SW Rossano Ln.
Port St. Lucie, FL 34987
Ph: 561-350-8913

Verify this Certificate at www.mstadr.com

DATE: 01/28/25 TCP DESIGNER: ARIEL GARCES CERT # 619944

<p>REVISIONS</p> <table border="1" style="width: 100%; border-collapse: collapse;"> <thead> <tr> <th>DATE</th> <th>DESCRIPTION</th> <th>DATE</th> </tr> </thead> <tbody> <tr> <td> </td> <td> </td> <td> </td> </tr> </tbody> </table>	DATE	DESCRIPTION	DATE				<p>ARIEL GARCES CERTIFICATE #619944 ALL AMERICAN BARRICADES, CORP. 2300 SW 41ST AVENUE FT. LAUDERDALE, FL 33317 1-888-4 SAFETY (888-472-3389) www.barricades.com / email: ariel@barricades.com</p>	<p>COMPANY NAME</p> <p>EXCLUSIVE SPORTS MARKETING</p> <table border="1" style="width: 100%; border-collapse: collapse;"> <tr> <td>ROAD NO. / COORDINATES</td> <td>COUNTY</td> <td>PROJECT NO.</td> </tr> <tr> <td> </td> <td>BROWARD COUNTY</td> <td> </td> </tr> </table>	ROAD NO. / COORDINATES	COUNTY	PROJECT NO.		BROWARD COUNTY		<p>PROJECT NAME</p> <p>2025 Don Preston FT. LAUDERDALE HALF-FULL MARATHON SR A1A & N. Atlantic Blvd. FT. LAUDERDALE, FL</p> <p style="font-size: small;">SHEET NO. 17</p>
DATE	DESCRIPTION	DATE													
ROAD NO. / COORDINATES	COUNTY	PROJECT NO.													
	BROWARD COUNTY														



- General Traffic Plan (MOT) Notes:**
1. Copy of approved 11 x 17 (TCP) MOT drawing to be maintained onsite by contractor at all times.
 2. No changes to TCP/MOT drawing without prior consent of the approving government agency and All American Barricades.
 3. Access shall be given to local residents, public transportation and emergency response vehicles.
 4. Accommodations to be made for Pedestrian traffic should the work be in conflict with pathway(s). Refer to the FY2024-25 FDOT Standard Plans Index 102-660 for specifications.
 5. All MOT equipment to conform to the latest Manual On Uniform Traffic Control Devices (MUTCD), FDOT, APL with respect to approving agency permit provisions.
 6. Field conditions to be considered when placing MOT devices.
 7. TCP/MOT Plan NOT TO SCALE. Refer to FDOT Index 102-600 Series Distance Charts for device spacing and placement information.
 8. Posted Regulatory Speed Limit to be considered for device placement and distances.
 9. MOT device(s) placement on plans are an approximate and may be adjusted to suit existing field conditions.
 10. PLANS NOT TO SCALE.
 11. All American Barricades does not warrant the traffic control setup by others. The setup must be handled by personnel certified and licensed to handle traffic control.

TABLE 1

TABLE 2

Posted Speed	DEVICE SPACING				Distance Between Signs				Buffer Space	Taper Space
	Maximum Spacing of Cones or Tubular Markers		Maximum Spacing of Type I or Type II Barricades/Panels/Drums							
	On a Taper	On a Tangent	On a Taper	On a Tangent	A	B	C	D		
25	25'	50'	25'	50'	200'	200'	200'	100'	155'	125'
30	25'	50'	25'	50'	200'	200'	200'	100'	200'	180'
35	25'	50'	25'	50'	200'	200'	200'	100'	250'	245'
40	25'	50'	25'	50'	200'	200'	200'	100'	305'	320'
45	25'	50'	25'	50'	350'	350'	350'	175'	360'	540'
50	25'	50'	25'	100'	500'	500'	500'	250'	425'	600'
55	25'	50'	25'	100'	2640'	1500'	1000'	500'	495'	660'
60	25'	50'	25'	100'	2640'	1500'	1000'	500'	570'	720'
65	25'	50'	25'	100'	2640'	1500'	1000'	500'	645'	780'
70	25'	50'	25'	100'	2640'	1500'	1000'	500'	730'	840'

Legend

- Right Turn Movement
- Traffic Control Officer
- Traffic Signal

Ariel Garces
 Certificate: 619944
 Issued: 02/08/2024
 Expires: 01/29/2028
 Instructor: R

Has Completed a FDOT Approved Temporary Traffic Control: Advanced Course.
 Training Provider: Access Safety Compliance Training
 11481 SW Rossano Ln.
 Port St. Lucie, FL 34987
 Ph: 561-350-8913
Verify this Certificate at www.fdot.com

DATE: 01/28/25 TCP DESIGNER: ARIEL GARCES CERT # 619944

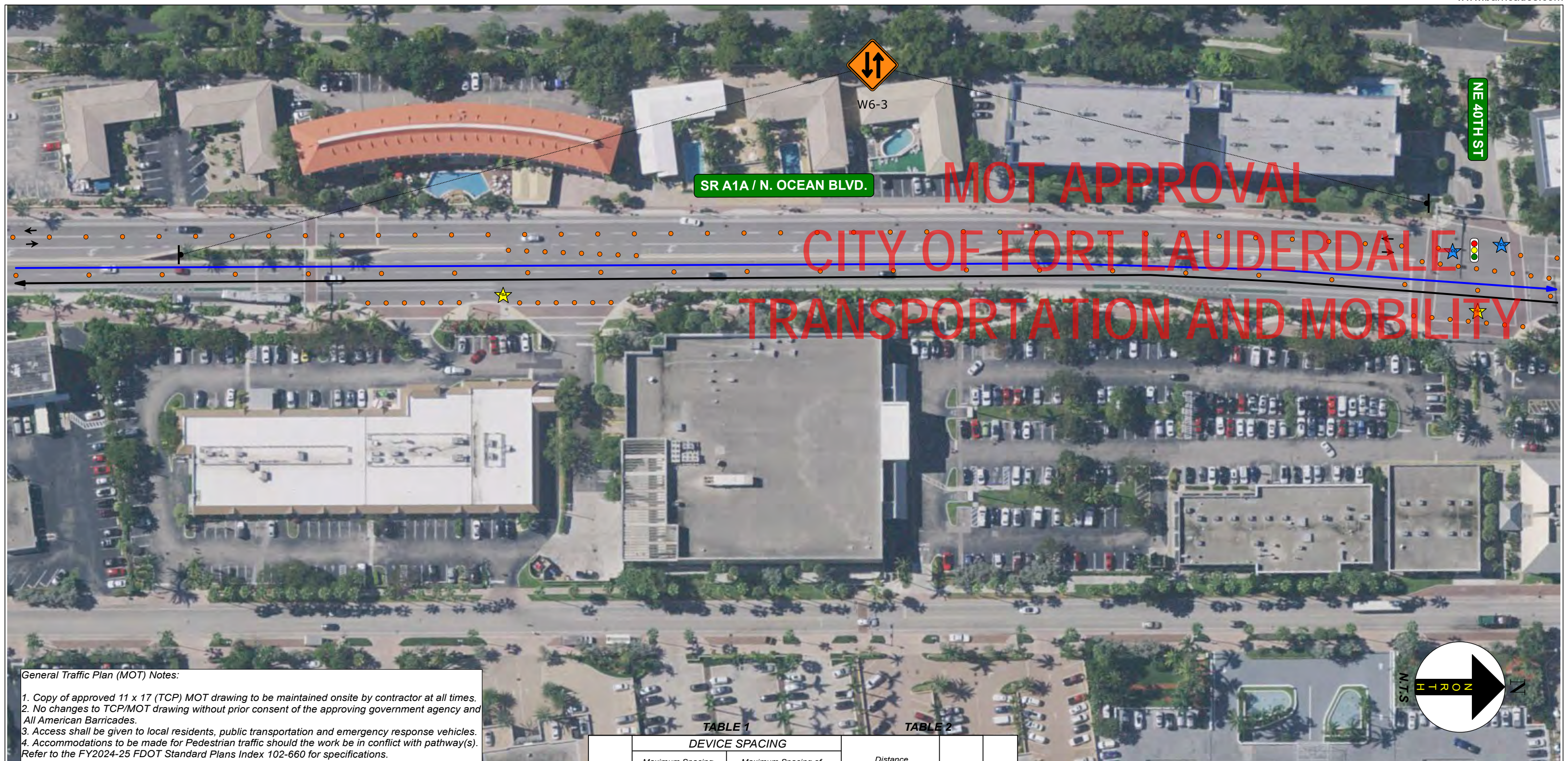
REVISIONS		
DATE	DESCRIPTION	DATE

ARIEL GARCES
 CERTIFICATE #619944
 ALL AMERICAN BARRICADES, CORP.
 2300 SW 41ST AVENUE
 FT. LAUDERDALE, FL 33317
 1-888-4 SAFETY (888-472-3389)
 www.barricades.com / email: ariel@barricades.com



COMPANY NAME		
EXCLUSIVE SPORTS MARKETING		
ROAD NO. / COORDINATES	COUNTY	PROJECT NO.
	BROWARD COUNTY	

PROJECT NAME
 2025
 FT. LAUDERDALE HALF-FULL MARATHON
 SR A1A & NE 36th Street
 FT. LAUDERDALE, FL



General Traffic Plan (MOT) Notes:

1. Copy of approved 11 x 17 (TCP) MOT drawing to be maintained onsite by contractor at all times.
2. No changes to TCP/MOT drawing without prior consent of the approving government agency and All American Barricades.
3. Access shall be given to local residents, public transportation and emergency response vehicles.
4. Accommodations to be made for Pedestrian traffic should the work be in conflict with pathway(s). Refer to the FY2024-25 FDOT Standard Plans Index 102-660 for specifications.
5. All MOT equipment to conform to the latest Manual On Uniform Traffic Control Devices (MUTCD), FDOT, APL with respect to approving agency permit provisions.
6. Field conditions to be considered when placing MOT devices.
7. TCP/MOT Plan NOT TO SCALE. Refer to FDOT Index 102-600 Series Distance Charts for device spacing and placement information.
8. Posted Regulatory Speed Limit to be considered for device placement and distances.
9. MOT device(s) placement on plans are an approximate and may be adjusted to suit existing field conditions.
10. PLANS NOT TO SCALE.
11. All American Barricades does not warrant the traffic control setup by others. The setup must be handled by personnel certified and licensed to handle traffic control.

TABLE 1

TABLE 2

Posted Speed	DEVICE SPACING				Distance Between Signs				Buffer Space	Taper Space
	Maximum Spacing of Cones or Tubular Markers		Maximum Spacing of Type I or Type II Barricades/Panels/Drums							
	On a Taper	On a Tangent	On a Taper	On a Tangent	A	B	C	D		
25	25'	50'	25'	50'	200'	200'	200'	100'	155'	125'
30	25'	50'	25'	50'	200'	200'	200'	100'	200'	180'
35	25'	50'	25'	50'	200'	200'	200'	100'	250'	245'
40	25'	50'	25'	50'	200'	200'	200'	100'	305'	320'
45	25'	50'	25'	50'	350'	350'	350'	175'	360'	540'
50	25'	50'	25'	100'	500'	500'	500'	250'	425'	600'
55	25'	50'	25'	100'	2640'	1500'	1000'	500'	495'	660'
60	25'	50'	25'	100'	2640'	1500'	1000'	500'	570'	720'
65	25'	50'	25'	100'	2640'	1500'	1000'	500'	645'	780'
70	25'	50'	25'	100'	2640'	1500'	1000'	500'	730'	840'

Legend

- ★ PSA
- ★ Traffic Control Officer
- 🚦 Traffic Signal

FDOT Ariel Garces

Certificate: 619944

Has Completed a FDOT Approved Temporary Traffic Control: Advanced Course.

Issued: 02/08/2024

Expires: 01/29/2028

Instructor: R

Training Provider: Access Safety Compliance Training
11481 SW Rossano Ln.
Port St. Lucie, FL 34987
Ph: 561-350-8913

Verify this Certificate at www.motain.com

DATE: 01/28/25 TCP DESIGNER: ARIEL GARCES CERT # 619944

REVISIONS		
DATE	DESCRIPTION	DATE

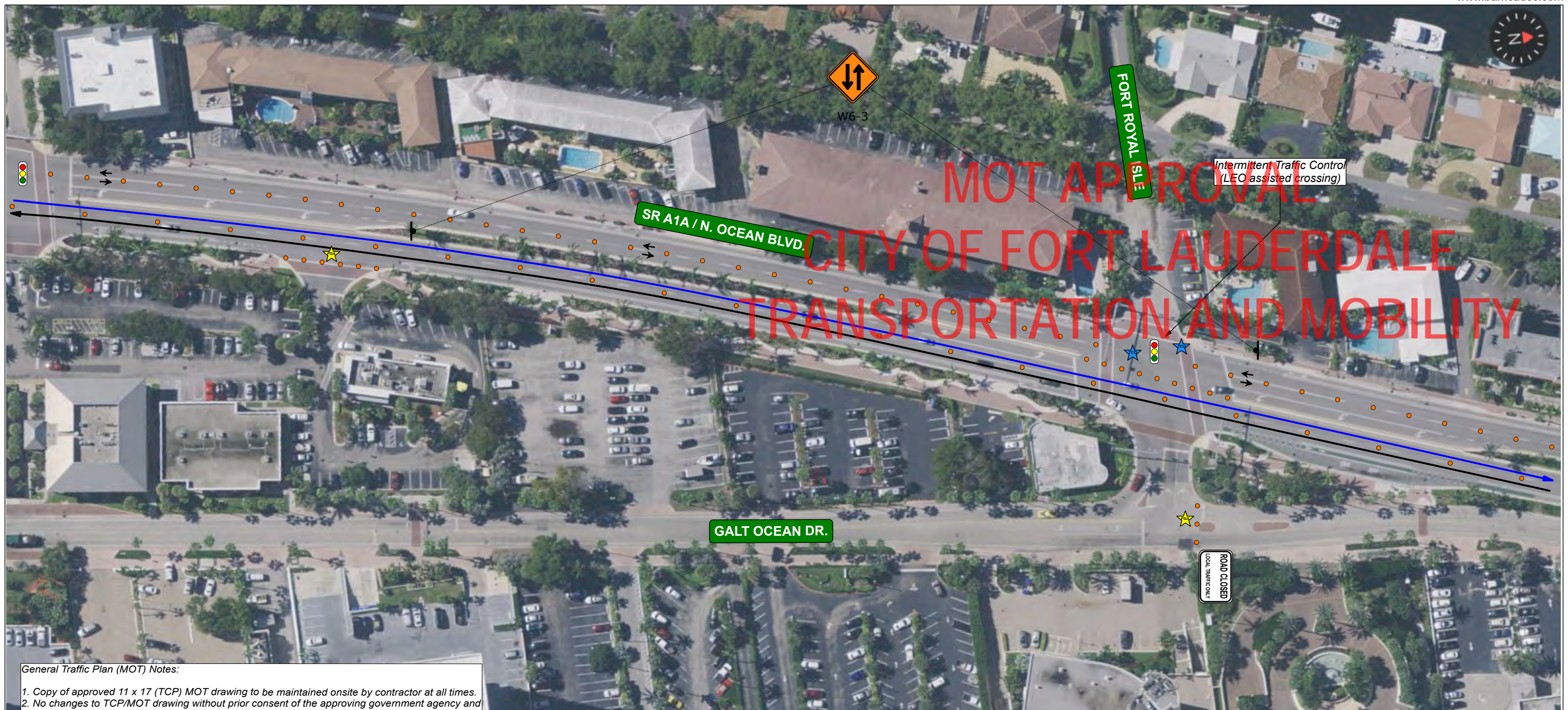
ARIEL GARCES
CERTIFICATE #619944
ALL AMERICAN BARRICADES, CORP.
2300 SW 41ST AVENUE
FT. LAUDERDALE, FL 33317
1-888-4 SAFETY (888-472-3389)
www.barricades.com / email: ariel@barricades.com



COMPANY NAME		
EXCLUSIVE SPORTS MARKETING		
ROAD NO. / COORDINATES	COUNTY	PROJECT NO.
	BROWARD COUNTY	

PROJECT NAME
2025 Don Preston
FT. LAUDERDALE HALF-FULL MARATHON
SR A1A & NE 40th Street
FT. LAUDERDALE, FL

SHEET NO.
19



General Traffic Plan (MOT) Notes:

1. Copy of approved 11 x 17 (TCP) MOT drawing to be maintained onsite by contractor at all times.
2. No changes to TCP/MOT drawing without prior consent of the approving government agency and All American Barricades.
3. Access shall be given to local residents, public transportation and emergency response vehicles.
4. Accommodations to be made for Pedestrian traffic should the work be in conflict with pathway(s). Refer to the FY2024-25 FDOT Standard Plans Index 102-660 for specifications.
5. All MOT equipment to conform to the latest Manual On Uniform Traffic Control Devices (MUTCD), FDOT, APL with respect to approving agency permit provisions.
6. Field conditions to be considered when placing MOT devices.
7. TCP/MOT Plan NOT TO SCALE. Refer to FDOT Index 102-600 Series Distance Charts for device spacing and placement information.
8. Posted Regulatory Speed Limit to be considered for device placement and distances.
9. MOT device(s) placement on plans are an approximate and may be adjusted to suit existing field conditions.
10. PLANS NOT TO SCALE.
11. All American Barricades does not warrant the traffic control setup by others. The setup must be handled by personnel certified and licensed to handle traffic control.

TABLE 1

TABLE 2

Posted Speed	DEVICE SPACING				Distance Between Signs				Buffer Space	Taper Space
	Maximum Spacing of Cones or Tubular Markers		Maximum Spacing of Type I or Type II Barricades/Panels/Drums							
	On a Taper	On a Tangent	On a Taper	On a Tangent	A	B	C	D		
25	25'	50'	25'	50'	200'	200'	200'	100'	155'	125'
30	25'	50'	25'	50'	200'	200'	200'	100'	200'	180'
35	25'	50'	25'	50'	200'	200'	200'	100'	250'	245'
40	25'	50'	25'	50'	200'	200'	200'	100'	305'	320'
45	25'	50'	25'	50'	350'	350'	350'	175'	360'	540'
50	25'	50'	25'	100'	500'	500'	500'	250'	425'	600'
55	25'	50'	25'	100'	2640'	1500'	1000'	500'	495'	660'
60	25'	50'	25'	100'	2640'	1500'	1000'	500'	570'	720'
65	25'	50'	25'	100'	2640'	1500'	1000'	500'	645'	780'
70	25'	50'	25'	100'	2640'	1500'	1000'	500'	730'	840'

Legend

- ★ PSA
- ★ Traffic Control Officer
- 🚦 Traffic Signal

FDOT
 Certificate: 619944
 Issued: 02/08/2024
 Expires: 01/29/2028
 Instructor: R

Ariel Garcés
 Has Completed a FDOT Approved Temporary Traffic Control: Advanced Course.
 Training Provider: Access Safety Compliance Training
 11481 SW Rossano Ln.
 Fort St. Lucie, FL 34987
 Ph: 561-350-8913
 Verify this Certificate at www.fdot.com

DATE: 01/28/25 TCP DESIGNER: ARIEL GARCÉS CERT # 619944

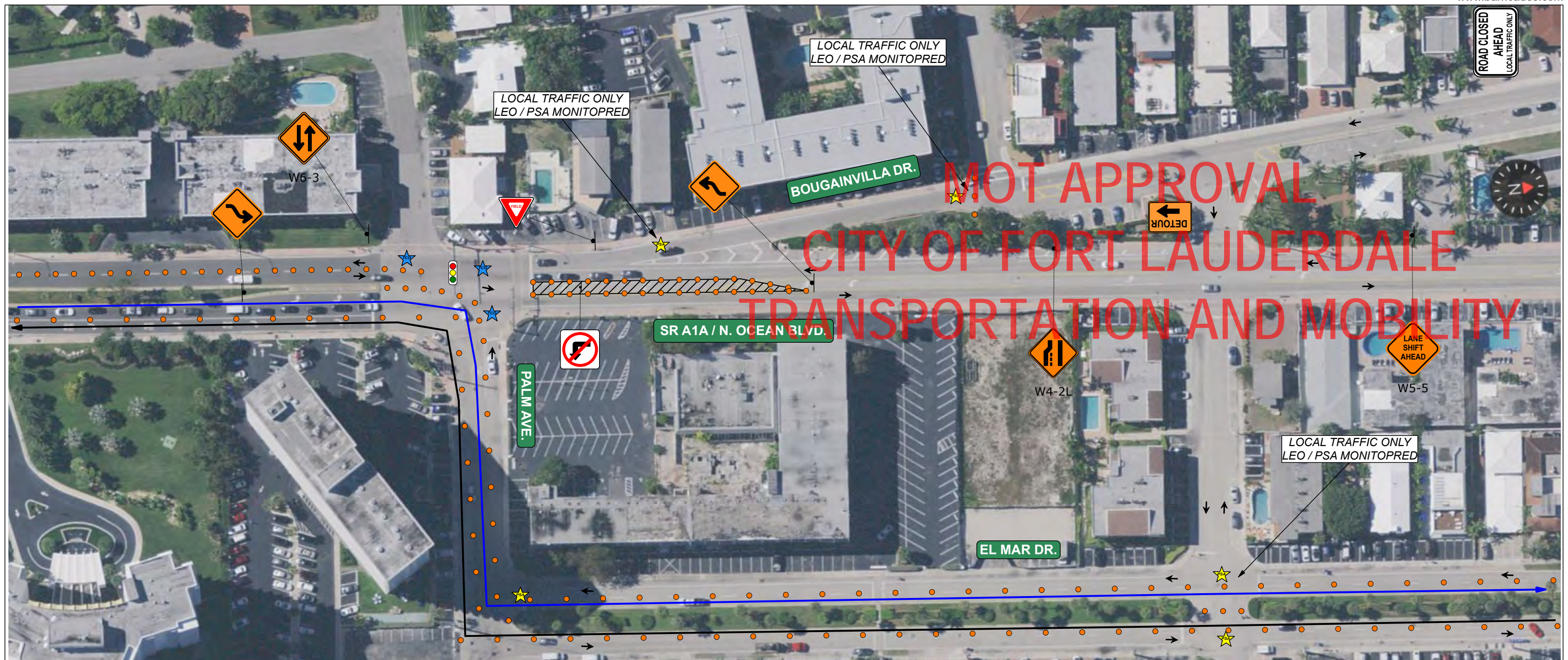
REVISIONS		
DATE	DESCRIPTION	DATE

ARIEL GARCÉS
 CERTIFICATE #619944
 ALL AMERICAN BARRICADES, CORP.
 2300 SW 41ST AVENUE
 FT. LAUDERDALE, FL 33317
 1-888-4 SAFETY (888-472-3389)
 www.barricades.com / email: ariel@barricades.com



COMPANY NAME		
EXCLUSIVE SPORTS MARKETING		
ROAD NO. / COORDINATES	COUNTY	PROJECT NO.
	BROWARD COUNTY	

PROJECT NAME		SHEET NO.
2025 FT. LAUDERDALE HALF-FULL MARATHON SR A1A & FORT ROYAL ISLE FT. LAUDERDALE, FL		20



General Traffic Plan (MOT) Notes:

1. Copy of approved 11 x 17 (TCP) MOT drawing to be maintained onsite by contractor at all times.
2. No changes to TCP/MOT drawing without prior consent of the approving government agency and All American Barricades.
3. Access shall be given to local residents, public transportation and emergency response vehicles.
4. Accommodations to be made for Pedestrian traffic should the work be in conflict with pathway(s). Refer to the FY2024-25 FDOT Standard Plans Index 102-660 for specifications.
5. All MOT equipment to conform to the latest Manual On Uniform Traffic Control Devices (MUTCD), FDOT, APL with respect to approving agency permit provisions.
6. Field conditions to be considered when placing MOT devices.
7. TCP/MOT Plan NOT TO SCALE. Refer to FDOT Index 102-600 Series Distance Charts for device spacing and placement information.
8. Posted Regulatory Speed Limit to be considered for device placement and distances.
9. MOT device(s) placement on plans are an approximate and may be adjusted to suit existing field conditions.
10. PLANS NOT TO SCALE.
11. All American Barricades does not warrant the traffic control setup by others. The setup must be handled by personnel certified and licensed to handle traffic control.

Posted Speed	DEVICE SPACING				Distance Between Signs				Buffer Space	Taper Space
	Maximum Spacing of Cones or Tubular Markers		Maximum Spacing of Type I or Type II Barricades/Panels/Drums							
	On a Taper	On a Tangent	On a Taper	On a Tangent	A	B	C	D		
25	25'	50'	25'	50'	200'	200'	200'	100'	155'	125'
30	25'	50'	25'	50'	200'	200'	200'	100'	200'	180'
35	25'	50'	25'	50'	200'	200'	200'	100'	250'	245'
40	25'	50'	25'	50'	200'	200'	200'	100'	305'	320'
45	25'	50'	25'	50'	350'	350'	350'	175'	360'	540'
50	25'	50'	25'	100'	500'	500'	500'	250'	425'	600'
55	25'	50'	25'	100'	2640'	1500'	1000'	500'	495'	660'
60	25'	50'	25'	100'	2640'	1500'	1000'	500'	570'	720'
65	25'	50'	25'	100'	2640'	1500'	1000'	500'	645'	780'
70	25'	50'	25'	100'	2640'	1500'	1000'	500'	730'	840'

Legend

- Channelizing Device
- Lane Identification + Direction of Traffic
- PSA
- Traffic Control Officer
- Traffic Signal

FDOT
 Certificate: 619944
 Issued: 02/08/2024
 Expires: 01/29/2028
 Instructor: R

Ariel Garces
 Has Completed a FDOT Approved Temporary Traffic Control: Advanced Course.
 Training Provider: Access Safety Compliance Training
 11481 SW Rossano Ln.
 Port St. Lucie, FL 34987
 Ph: 561-350-8913

DATE: 01/28/25 TCP DESIGNER: ARIEL GARCES CERT # 619944

REVISIONS		
DATE	DESCRIPTION	DATE

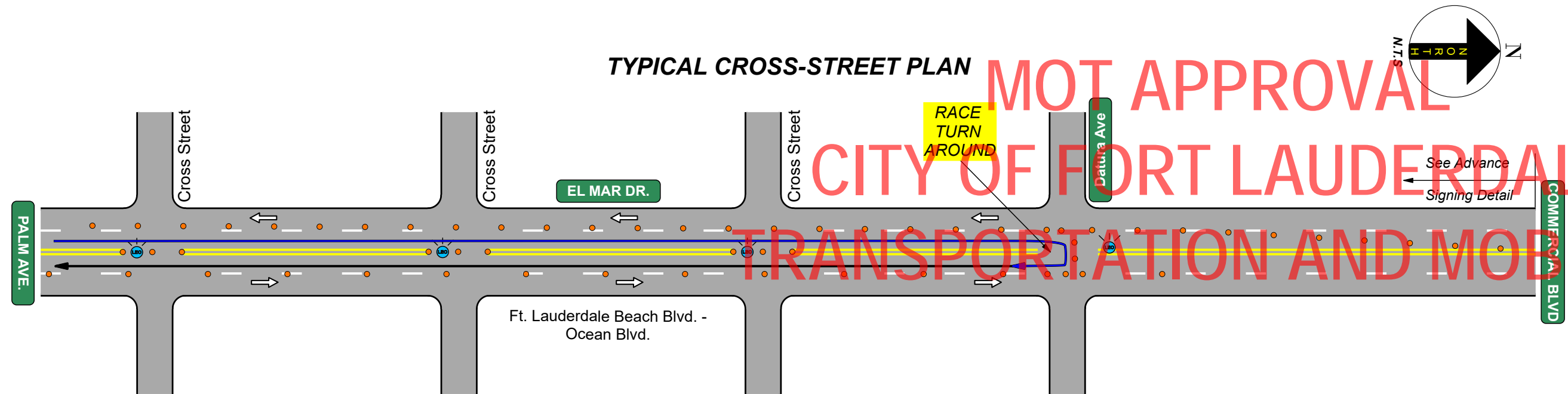
ARIEL GARCES
 CERTIFICATE #619944
 ALL AMERICAN BARRICADES, CORP.
 2300 SW 41ST AVENUE
 FT. LAUDERDALE, FL 33317
 1-888-4 SAFETY (888-472-3389)
 www.barricades.com / email: ariel@barricades.com



COMPANY NAME		
EXCLUSIVE SPORTS MARKETING		
ROAD NO. / COORDINATES	COUNTY	PROJECT NO.
	BROWARD COUNTY	

PROJECT NAME		SHEET NO.
2025 FT. LAUDERDALE HALF-FULL MARATHON SR A1A & FLAMINGO AVE FT. LAUDERDALE, FL		21

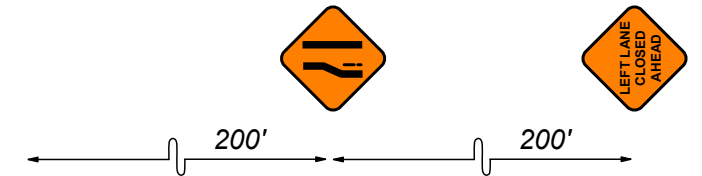
TYPICAL CROSS-STREET PLAN



(LEO assisted crossing at all cross streets. Runners Inside Lanes / Vehicular Traffic Outside Lanes)

MOT APPROVAL
CITY OF FORT LAUDERDALE
TRANSPORTATION AND MOBILITY

ADVANCE SIGNING DETAIL



General Traffic Plan (MOT) Notes:

1. Copy of approved 11 x 17 (TCP) MOT drawing to be maintained onsite by contractor at all times.
2. No changes to TCP/MOT drawing without prior consent of the approving government agency and All American Barricades.
3. Access shall be given to local residents, public transportation and emergency response vehicles.
4. Accommodations to be made for Pedestrian traffic should the work be in conflict with pathway(s). Refer to the FY2024-25 FDOT Standard Plans Index 102-660 for specifications.
5. All MOT equipment to conform to the latest Manual On Uniform Traffic Control Devices (MUTCD), FDOT, APL with respect to approving agency permit provisions.
6. Field conditions to be considered when placing MOT devices.
7. TCP/MOT Plan NOT TO SCALE. Refer to FDOT Index 102-600 Series Distance Charts for device spacing and placement information.
8. Posted Regulatory Speed Limit to be considered for device placement and distances.
9. MOT device(s) placement on plans are an approximate and may be adjusted to suit existing field conditions.
10. PLANS NOT TO SCALE.
11. All American Barricades does not warrant the traffic control setup by others. The setup must be handled by personnel certified and licensed to handle traffic control.

TABLE 1

TABLE 2

Posted Speed	DEVICE SPACING				Distance Between Signs				Buffer Space	Taper Space
	Maximum Spacing of Cones or Tubular Markers		Maximum Spacing of Type I or Type II Barricades/Panels/Drums		A	B	C	D		
	On a Taper	On a Tangent	On a Taper	On a Tangent						
25	25'	50'	25'	50'	200'	200'	200'	100'	155'	125'
30	25'	50'	25'	50'	200'	200'	200'	100'	200'	180'
35	25'	50'	25'	50'	200'	200'	200'	100'	250'	245'
40	25'	50'	25'	50'	200'	200'	200'	100'	305'	320'
45	25'	50'	25'	50'	350'	350'	350'	175'	360'	540'
50	25'	50'	25'	100'	500'	500'	500'	250'	425'	600'
55	25'	50'	25'	100'	2640'	1500'	1000'	500'	495'	660'
60	25'	50'	25'	100'	2640'	1500'	1000'	500'	570'	720'
65	25'	50'	25'	100'	2640'	1500'	1000'	500'	645'	780'
70	25'	50'	25'	100'	2640'	1500'	1000'	500'	730'	840'

Legend

LEO (Law Enforcement Officer)

FDOT Ariel Garces

Certificate: 619944
 Issued: 02/08/2024
 Expires: 01/29/2028
 Instructor: R

Has Completed a FDOT Approved Temporary Traffic Control: Advanced Course.
 Training Provider: Access Safety Compliance Training
 11481 SW Rossano Ln.
 Port St. Lucie, FL 34987
 Ph: 561-350-8913

Verify this Certificate at www.motadmin.com.

DATE: 01/28/25 TCP DESIGNER: Damian Radice CERT # 619944

REVISIONS			ARIEL GARCES CERTIFICATE #619944 ALL AMERICAN BARRICADES, CORP. 2300 SW 41ST AVENUE FT. LAUDERDALE, FL 33317 1-888-4 SAFETY (888-472-3389) www.barricades.com / email: ariel@barricades.com	COMPANY NAME			PROJECT NAME		SHEET NO. EL MAR TYPICAL TCP
DATE	DESCRIPTION	DATE		EXCLUSIVE SPORTS MARKETING			2025 FT. LAUDERDALE HALF-FULL MARATHON EL MAR FROM PALM AVE - WASHINGTONIA AVE. FT. LAUDERDALE, FL		
				ROAD NO. / COORDINATES	COUNTY	PROJECT NO.			
				BROWARD COUNTY					



Providing the Best in Recreation & Sports Entertainment

**Fort Lauderdale A1A Marathon/ Half Marathon event Sunday,
February 16, 2025**

Event Coordinator letter

**NOT APPROVAL
CITY OF FORT LAUDERDALE
TRANSPORTATION AND MOBILITY**

To Whom It May Concern:

Event Coordinator letter

On behalf of the Fort Lauderdale A1A running event, we are reaching out via this letter to provide confirmation that we as the Event Producer, have secured our Approval and Permit with the City of Fort Lauderdale.

The City of Fort Lauderdale, and Fort Lauderdale City Commission has approved of the event and granted a permit for the approval. Our counterpart within the city of Fort Lauderdale is Brittany Henry. He can be reached via email or telephone at, Bhenry@fortlauderdale.gov, or (954) 828-6075.

Details of the event can be found on the website, <https://a1amarathon.com>
If you have any questions, feel free to contact Diogo Sousa at (954) 446-3955.

Best regards,

Diogo Sousa
COO, Exclusive Sports Marketing, Inc.



Providing the Best in Recreation & Sports Entertainment

**MOT APPROVAL
CITY OF FORT LAUDERDALE
TRANSPORTATION AND MOBILITY**

Approved
2025-F-491-00006
Don Preston
2/7/2025



Providing the Best in Recreation & Sports Entertainment

1/19/2025

To whom it may concern:

This letter serves as confirmation that Exclusive Sports Marketing, the owner of the Fort Lauderdale A1A Marathon & Half Marathon event, scheduled for Sunday, February 16, 2025, has hired the city of Fort Lauderdale Police Department to implement the MOT plans submitted to the Broward County Department of Traffic Engineering. The Fort Lauderdale Police will utilize officers, off-duty officers, and retired officers to implement the plans.

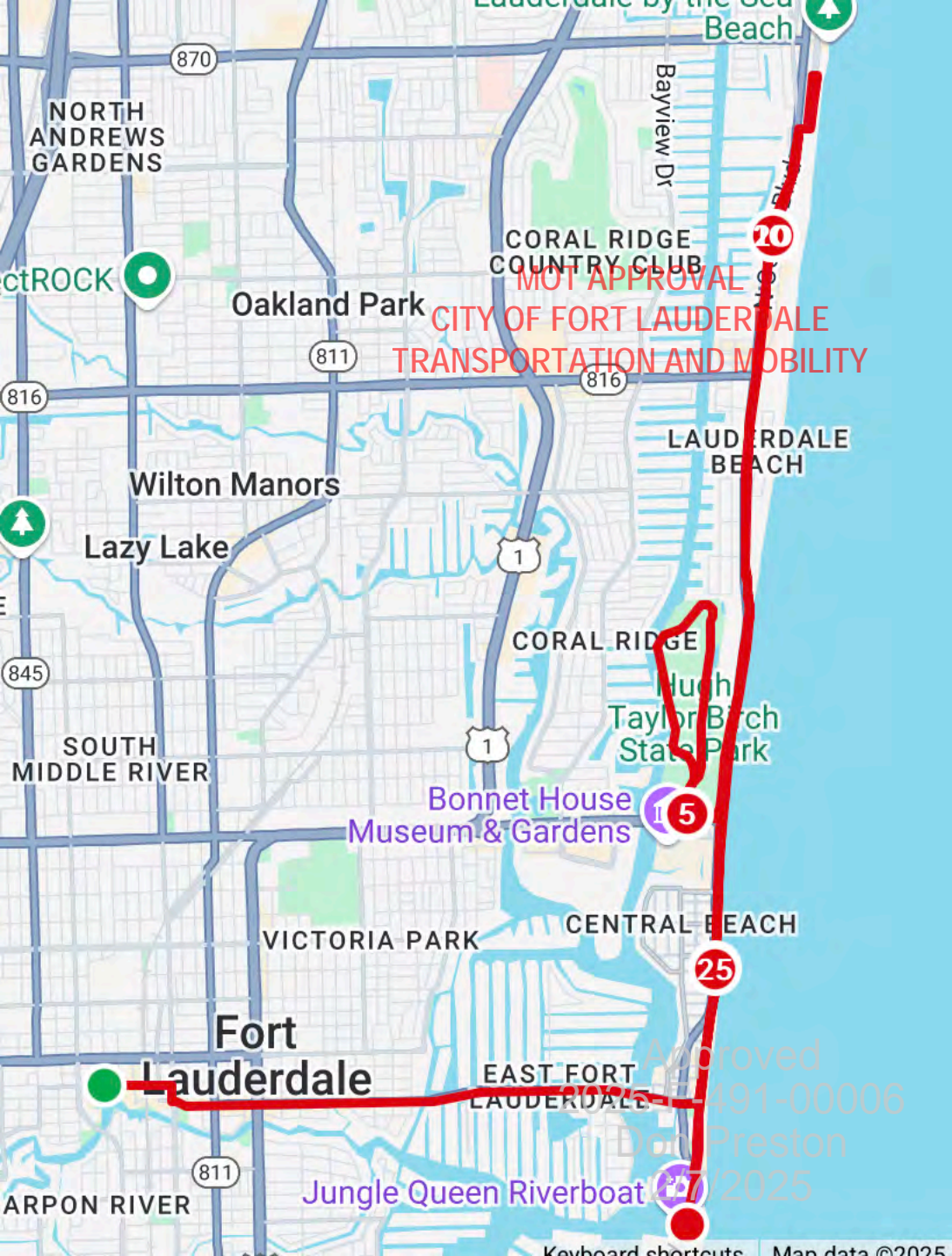
Additionally, Exclusive Sports Marketing has hired All American Barricades to set-up and maintain the maintenance of traffic (MOT) plan, according to the Florida Department of Transportation and Manual on Uniform Traffic Control Devices standards.

If you have any further questions, don't hesitate to contact Diogo Sousa at (954) 446-3955, or via email at, Diogo@exclusivesports.com.

Best regards,
Diogo Sousa

MOT APPROVAL
CITY OF FORT LAUDERDALE
TRANSPORTATION AND MOBILITY

Approved
2025-F-491-00006
Don Preston
2/7/2025



MOT APPROVAL
CITY OF FORT LAUDERDALE
TRANSPORTATION AND MOBILITY

25

5

10

Fort Lauderdale

EAST FORT LAUDERDALE

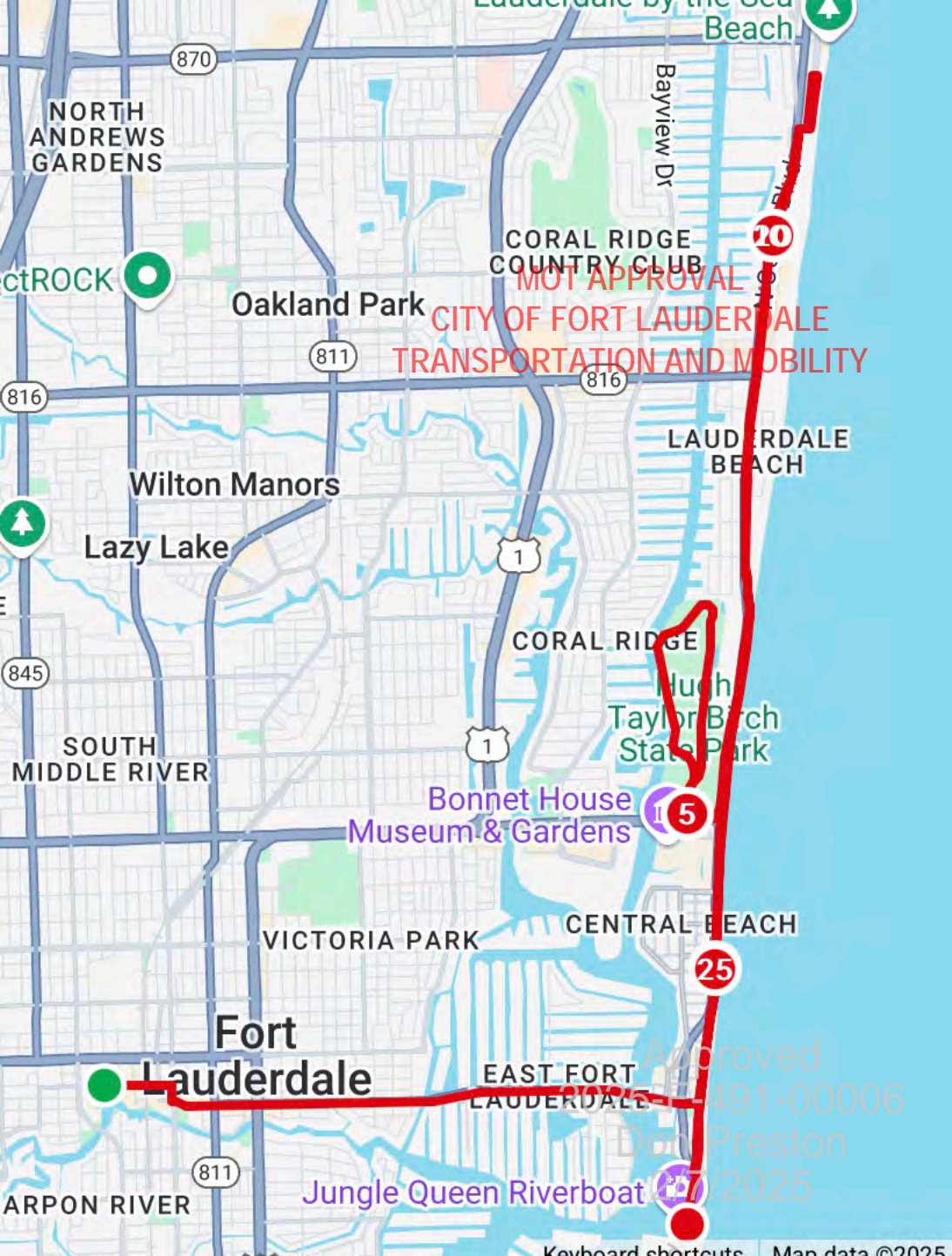
Jungle Queen Riverboat

Approved

491-00006

Don Preston

7/2025



MOT APPROVAL
CITY OF FORT LAUDERDALE
TRANSPORTATION AND MOBILITY

Bayview Dr

Lauderdale by the Sea Beach

870

NORTH ANDREWS GARDENS

CORAL RIDGE COUNTRY CLUB

Oakland Park

811

816

816

LAUDERDALE BEACH

Wilton Manors

Lazy Lake

1

CORAL RIDGE

Taylor Birch State Park

845

Bonnet House Museum & Gardens

5

SOUTH MIDDLE RIVER

1

VICTORIA PARK

CENTRAL BEACH

25

Fort Lauderdale

EAST FORT LAUDERDALE

Approved
491-00006

ARPON RIVER

811

Jungle Queen Riverboat

Don Preston
7/2025