



Memorandum

Memorandum No: 25-018

Date: February 21, 2025

To: Honorable Mayor, Vice Mayor, and Commissioners

From: Susan Grant, Acting City Manager *Susan Grant*

Re: Broward County's Andrews Avenue Corridor Improvement Project

The purpose of this memorandum is to provide an update on Broward County's Andrews Avenue corridor improvement project.

The Broward County Highway Construction and Engineering Division is managing a project on Andrews Avenue between Sunrise Boulevard and Oakland Park Boulevard within the cities of Fort Lauderdale and Wilton Manors, funded through the Mobility Advancement Program, formerly Penny for Transportation program.

The scope of the project includes:

- Sidewalk reconstruction, relocating light poles to back of sidewalk
- Landscaped median island construction
- Traffic calming improvements
- Milling and resurfacing
- Widening for new right turn lane southbound at Sunrise Boulevard
- Upgrades to signing and pavement markings
- Mast arm signal improvements at NE/NW 13th Street and NE/NW 16th Street
- New midblock crosswalks at NE/NW 12th Street, NE/NW 14th Street, NE/NW 15th Street, NE 16th Place/NW 17th Street
- Potential new signalized intersections at NE/NW 11th Street and NE/NW 17th Street
- Drainage and lighting improvements

Broward County held a public meeting on February 18, 2025, in Wilton Manors at Hagen Park, showing the preliminary design (presentation attached).

The County project team will be attending the upcoming South Middle River Civic Association Meeting on Tuesday February 25, 2025, at Warfield Park Community Center at 6:30pm. Transportation and Mobility staff are working with County staff to schedule additional opportunities for public engagement as needed.

The anticipated project schedule is as follows:

- Design completion – end of 2025
- Construction begin – second quarter of 2026
- Construction end – fourth quarter of 2027

For further information, please contact Milos Majstorovic, MSCE, P.E., Acting Director of Transportation and Mobility at 954-828-5216 or mmajstorovic@fortlauderdale.gov

Attachment:

Andrews Avenue Project Presentation

c: Anthony G. Fajardo, Assistant City Manager
Laura Reece, Acting Assistant City Manager
Ben Rogers, Acting Assistant City Manager
Christopher Cooper, Acting Assistant City Manager
D'Wayne M. Spence, Acting City Attorney
David R. Soloman, City Clerk
Patrick Reilly, City Auditor
Department Directors
CMO Managers

Andrews Avenue

Corridor Improvements Project

from Sunrise Boulevard to Oakland Park Boulevard
BROWARD COUNTY, FLORIDA
County Project No: 107965





PRESENTER

Armando Aguiar, P.E.
Design Project Manager
Marlin Engineering, Inc (Broward County Design Consultant)

BROWARD COUNTY COMMISSIONER

District 4 - Lamar P. Fisher

District 8 - Robert McKinzie

BROWARD COUNTY HIGHWAY CONSTRUCTION AND ENGINEERING STAFF

Richard Tornese, P.E., Director Highway Construction & Engineering

Mohammad Pervez, P.E., Broward County Project Manager

BROWARD COUNTY TRAFFIC ENGINEERING STAFF

Rasem Awwad, P.E., Director Traffic Engineering

Carmelo Caratozzolo, P.E., Assistant Director Traffic Operations Engineering

MARLIN ENGINEERING, INC SUPPORTING STAFF

Armando Aguiar, P.E., Design Project Manager, Engineer of Record

Yenny Soca, P.E., MARLIN Project Engineer

Jolie Cervera, P.E., MARLIN Project Engineer

PRESENTATION AGENDA

- 1. MAP Broward Video**
- 2. Project Development**
- 3. Project Scope**
- 4. Project Overview**
- 5. Wilton Manors TMP Typical Section**
- 6. Proposed Typical Section**
- 7. Midblock Crossing Improvements**
- 8. Intersection Improvements**
- 9. Project Schedule**

MAP BROWARD

MAP Broward

Mobility Advancement Program
Brought to you by the
Penny For Transportation

Project Development and Understanding

- Broward County Highway Construction and Engineering Division (BCHCED), is the agency managing the developing of this roadway improvement project, including design and construction.
- Project is funded by the Broward County Mobility Advancement Program (MAP Broward) formally know as Penny for Transportation.
- City of Wilton Manors Transportation Master Plan (TMP), developed during 2023-2024 and completed in 2024.
- Broward County and Broward MPO - Broward Safety Action Plan (BSAP) Safety Focus Plan – School Zones (2024 Draft)
- South Middle River Civic Association & City of Fort Lauderdale Master Plan (2014).
- Fort Lauderdale – Previous Residents Concerns regarding Andrews Ave.

Project Scope

- Improve the roadway infrastructure and safety for all street users
- Sidewalk reconstruction and Shared Path for bicycle and pedestrians
- Median construction
- Traffic calming improvements
- Milling and resurfacing
- Widening for new right turn lane at Sunrise Boulevard and Andrews Avenue
- Upgrades to signing and pavement markings
- Landscaping improvements
- Mast arm signals improvements at NE/NW 13 Street and NE/NW 16 Street.
- New midblock crossings
- Drainage and Lighting improvements

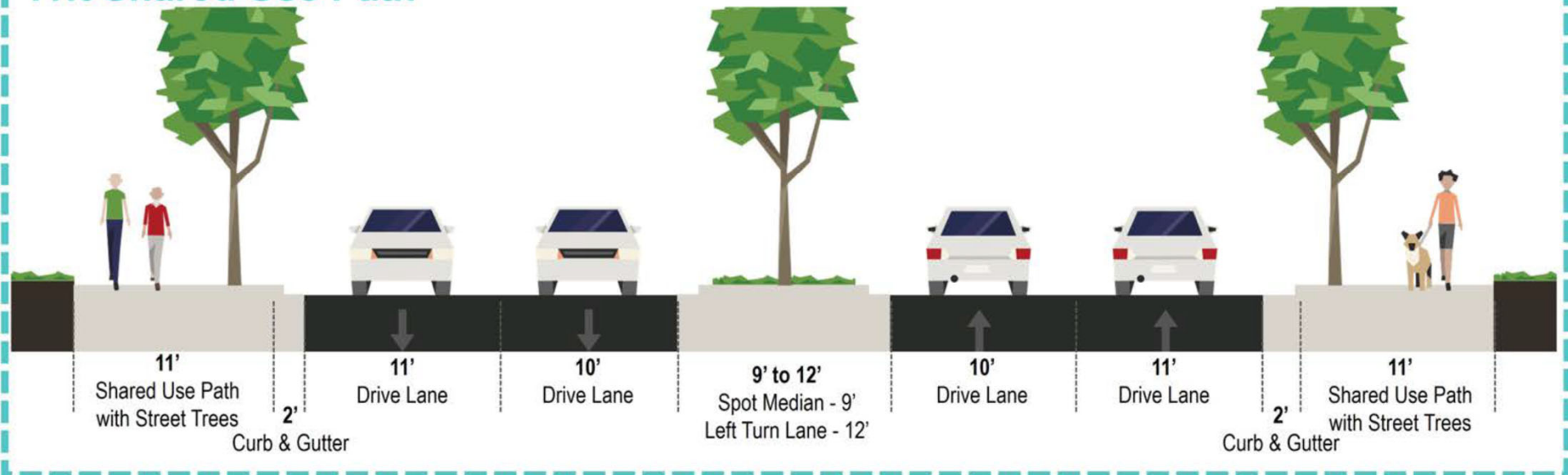
Project Overview -Limits



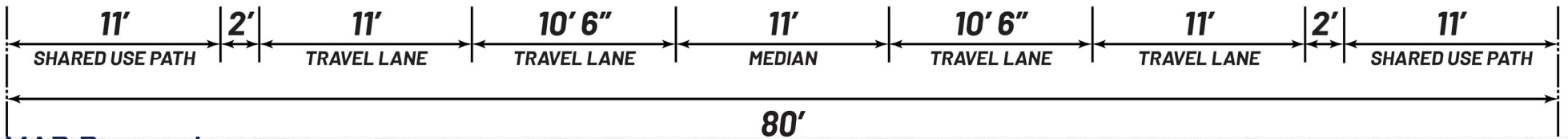
Wilton Manors TMP Typical Section Concept

Recommendation:

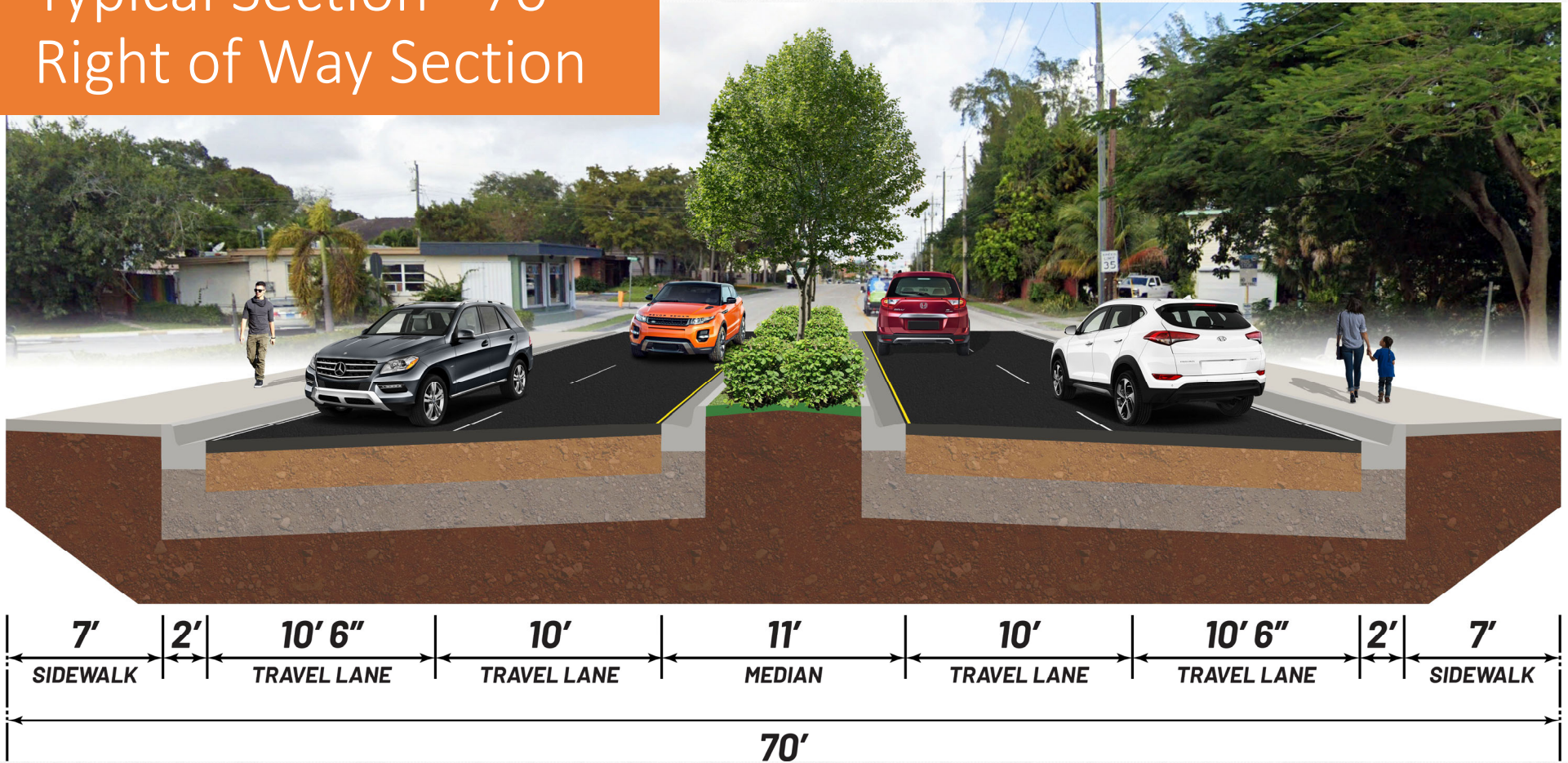
11ft Shared Use Path



Typical Section - 80' Right of Way Section



Typical Section - 70' Right of Way Section



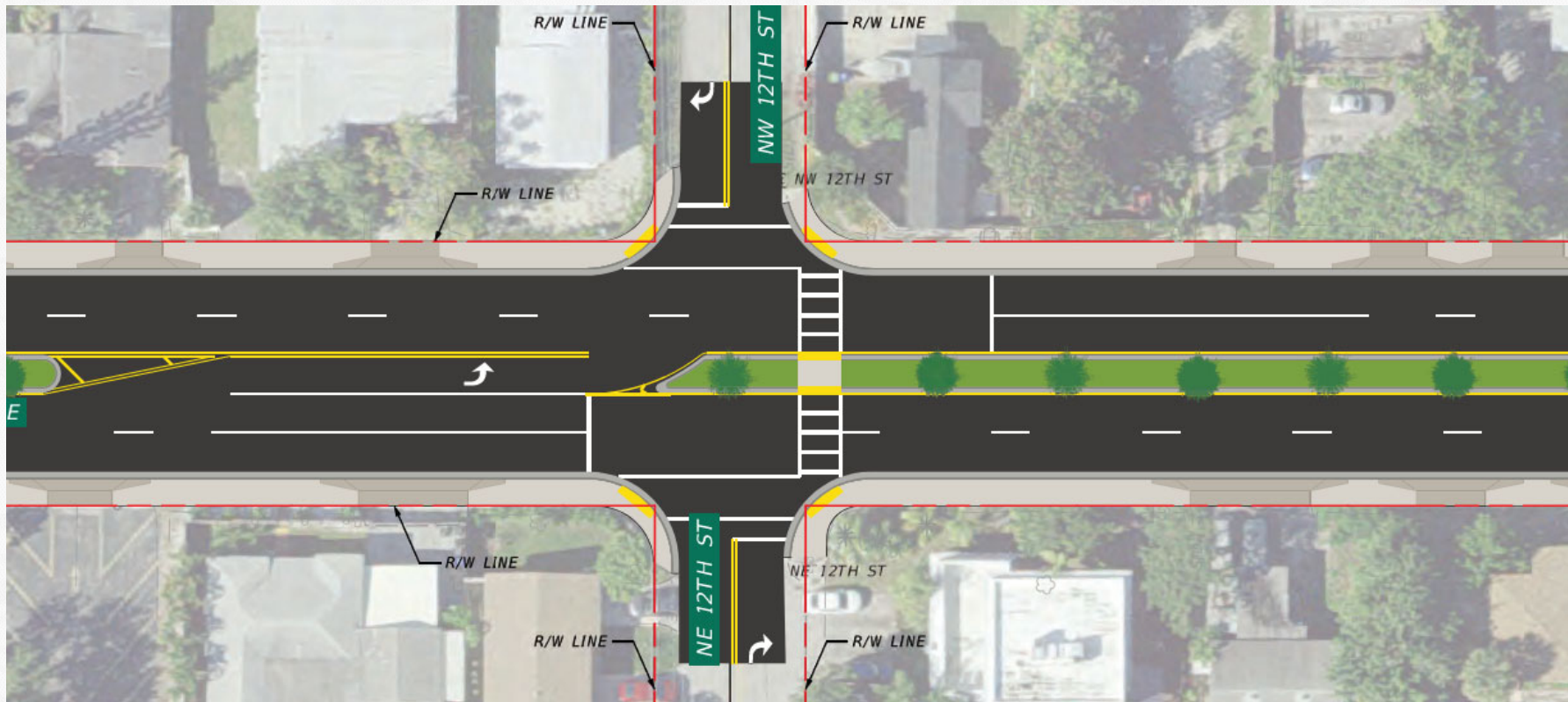
Midblock Crossing Improvements

The project features:

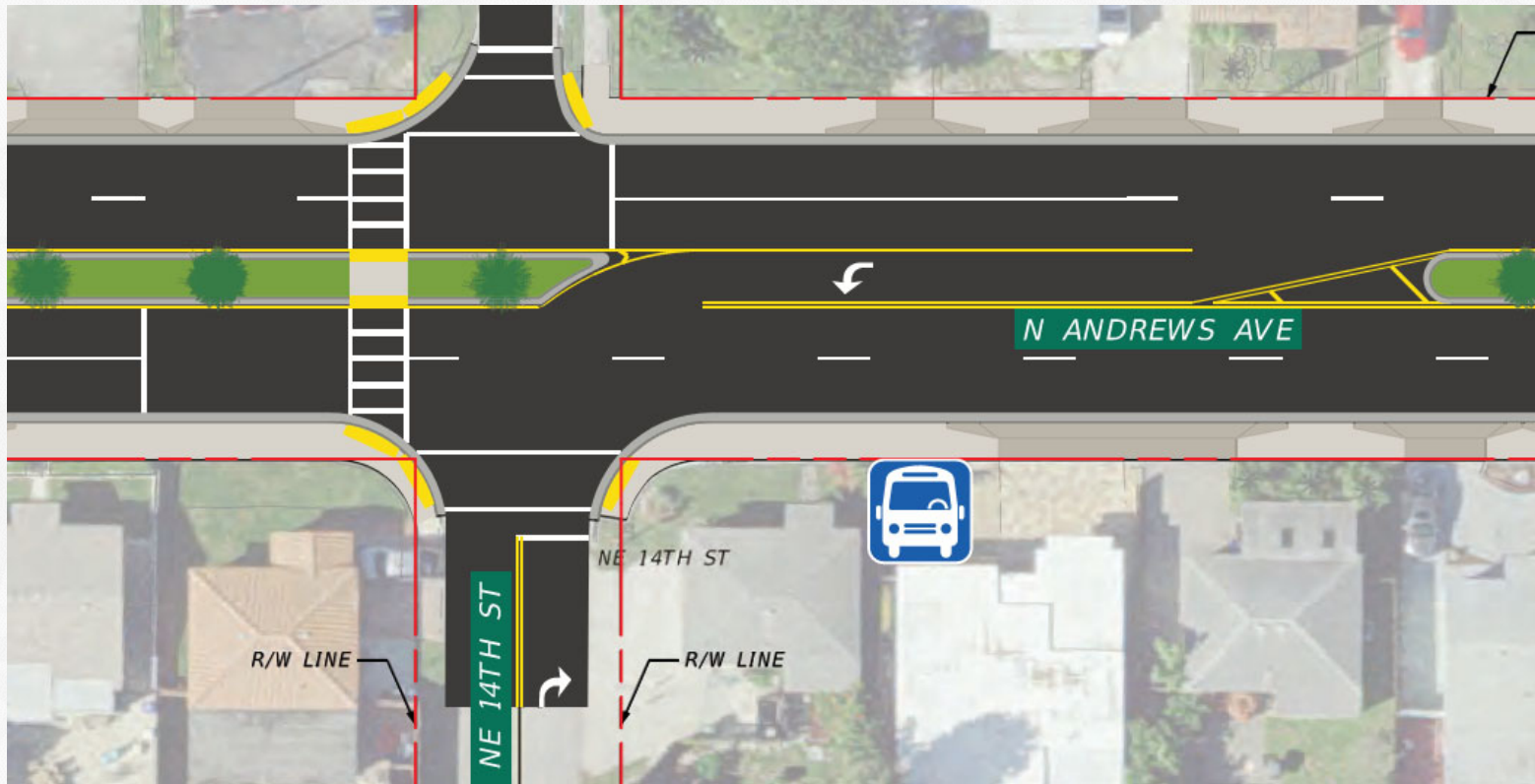
- Several new midblock crossings
- Improvements to all existing crossings



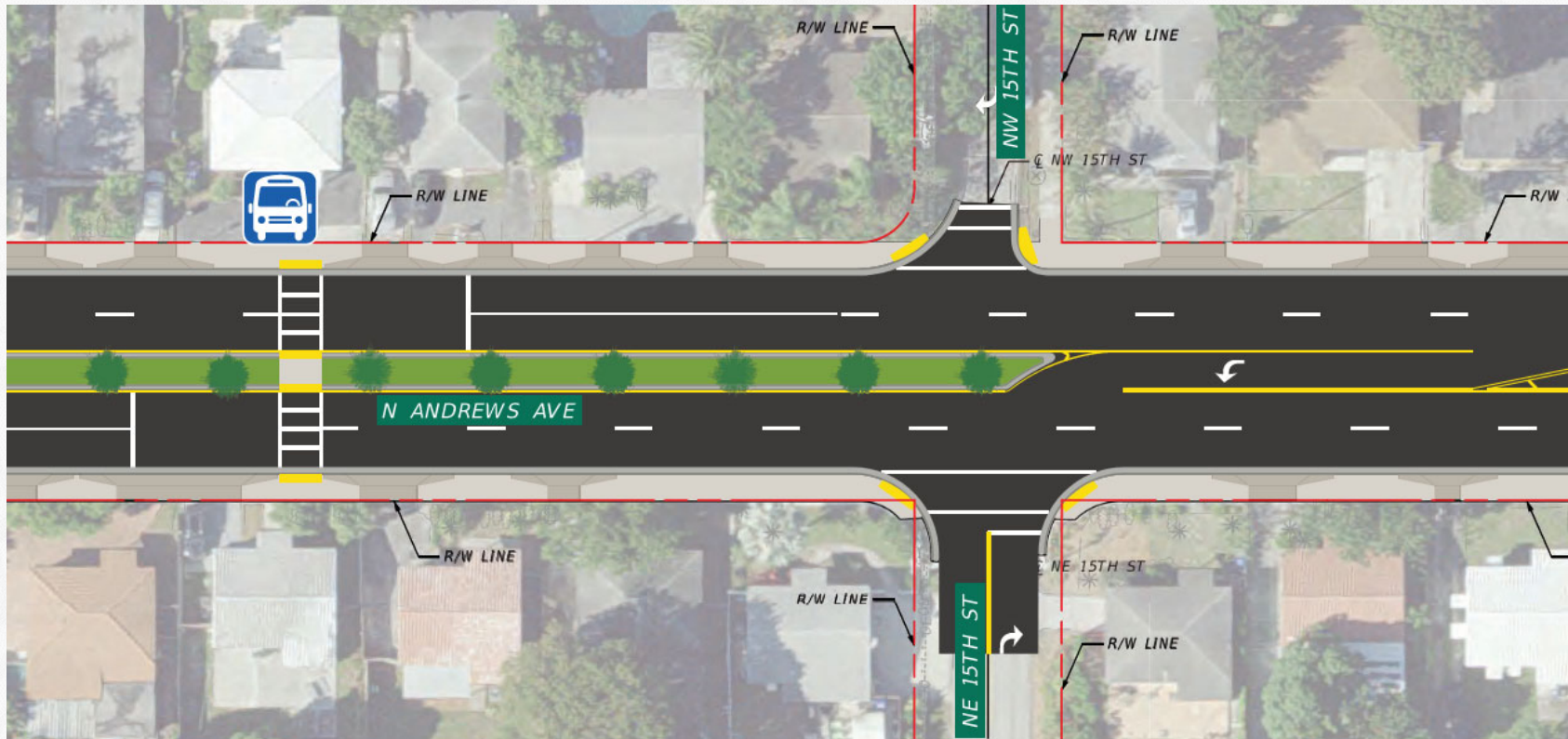
Midblock Crossing (NE/NW 12 ST)



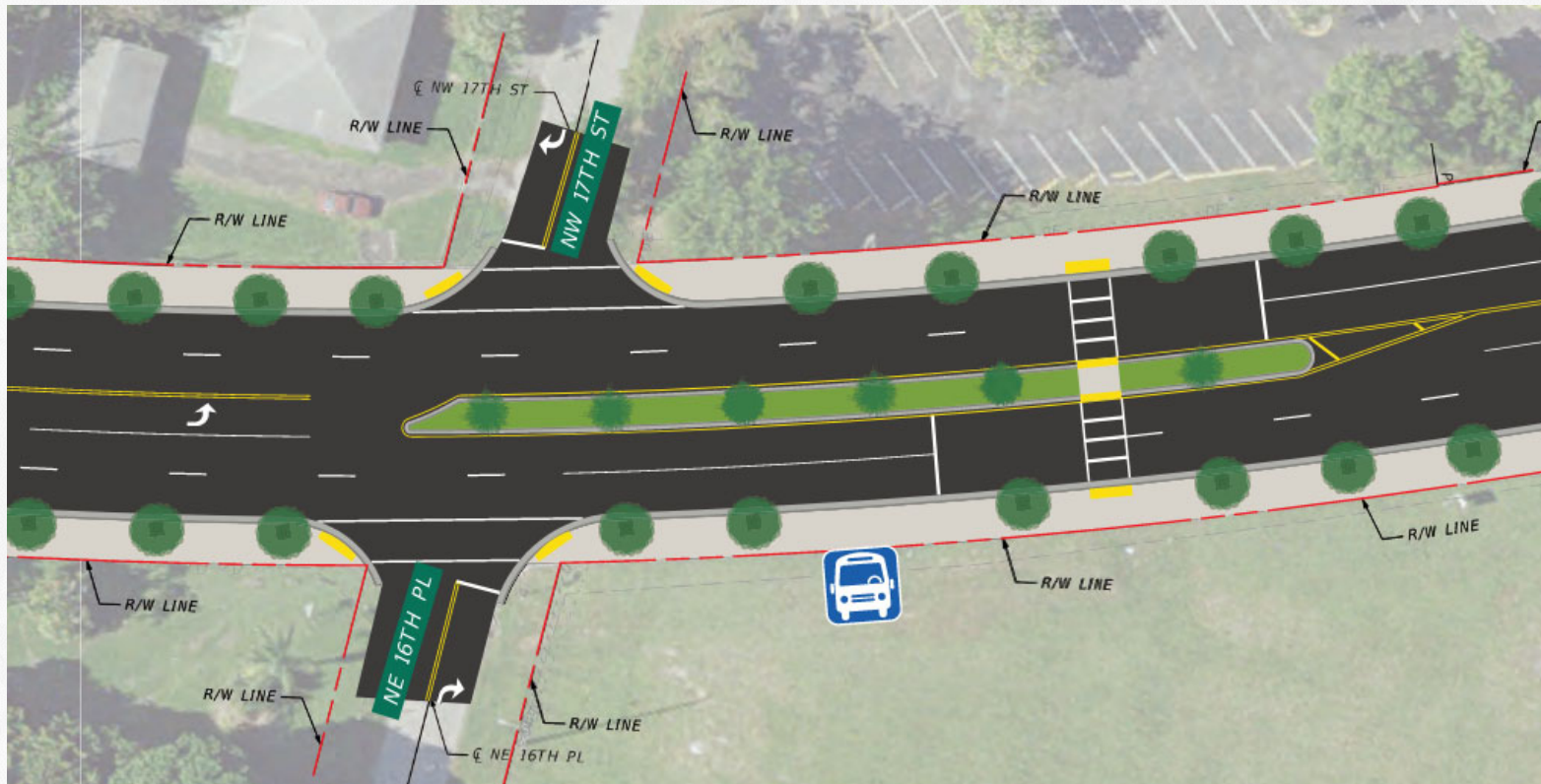
Midblock Crossing (NE/NW 14 ST)



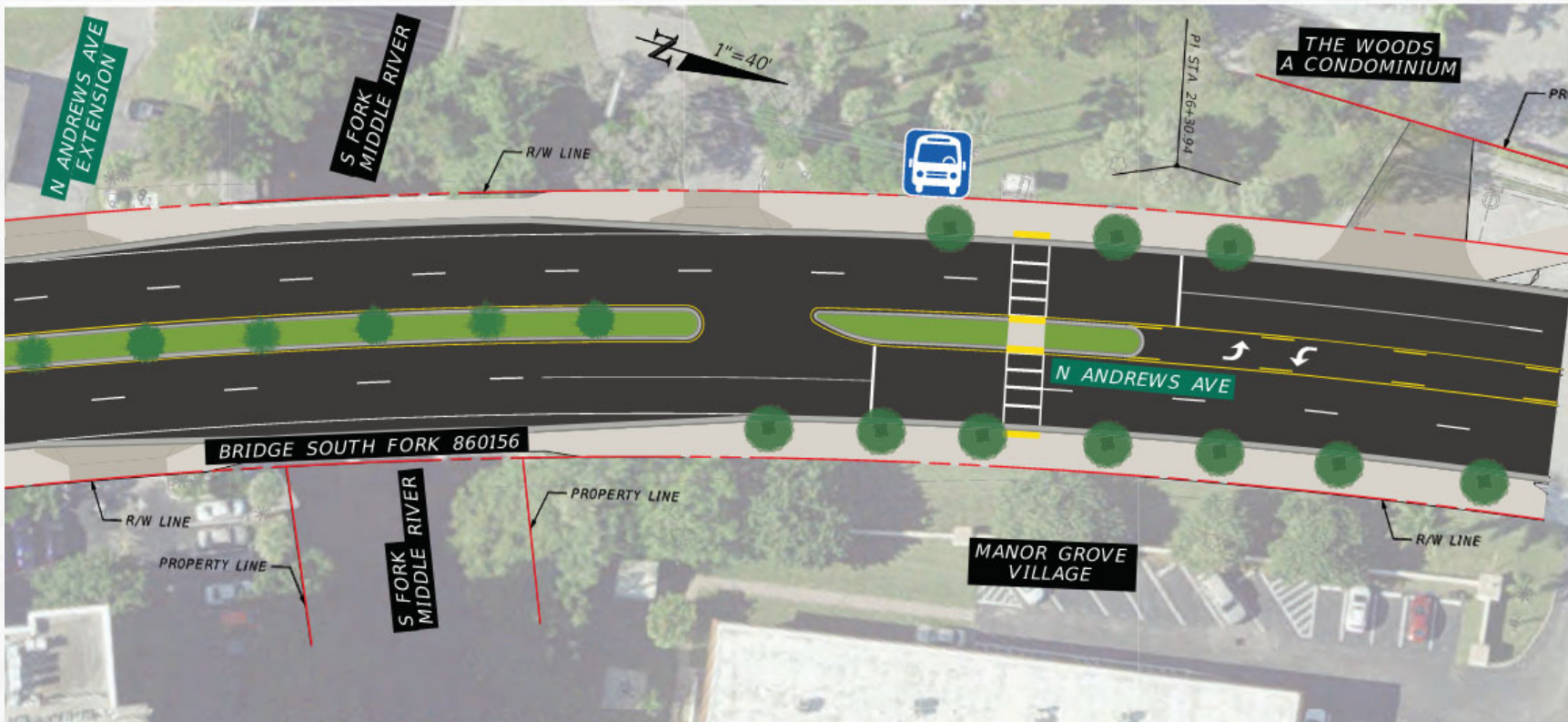
Midblock Crossing (NE/NW 15 ST)



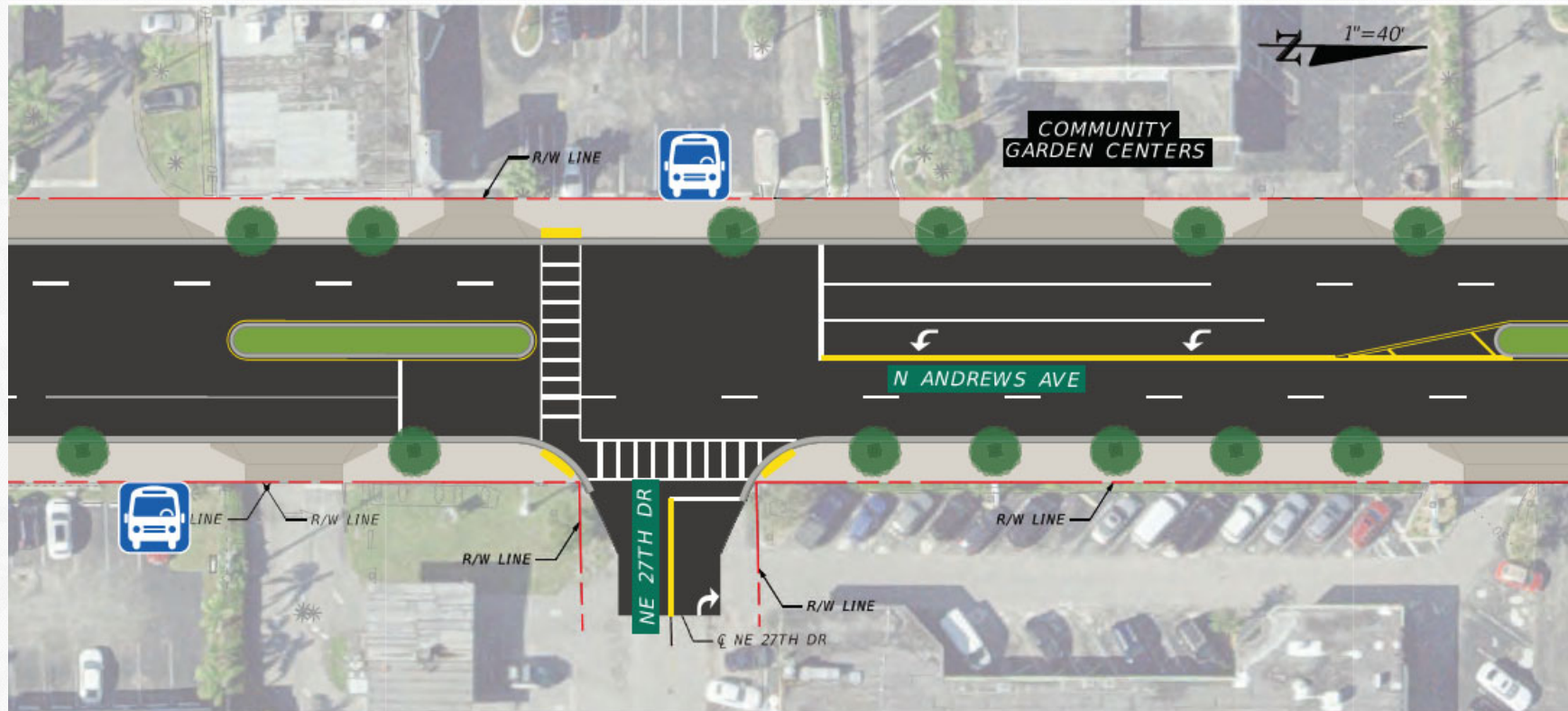
Midblock Crossing (NE 16th PL/NW 17 ST)



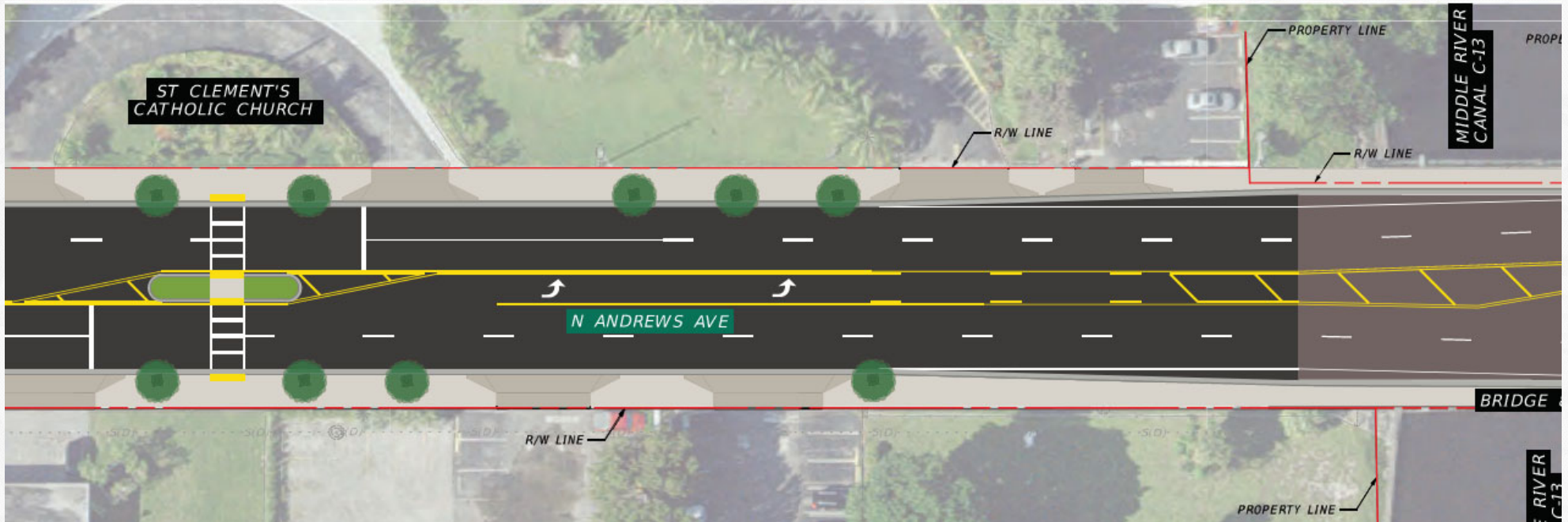
Midblock Crossing (NE 16th PL/NW 17 ST)



Midblock Crossing (NE 27th Dr)



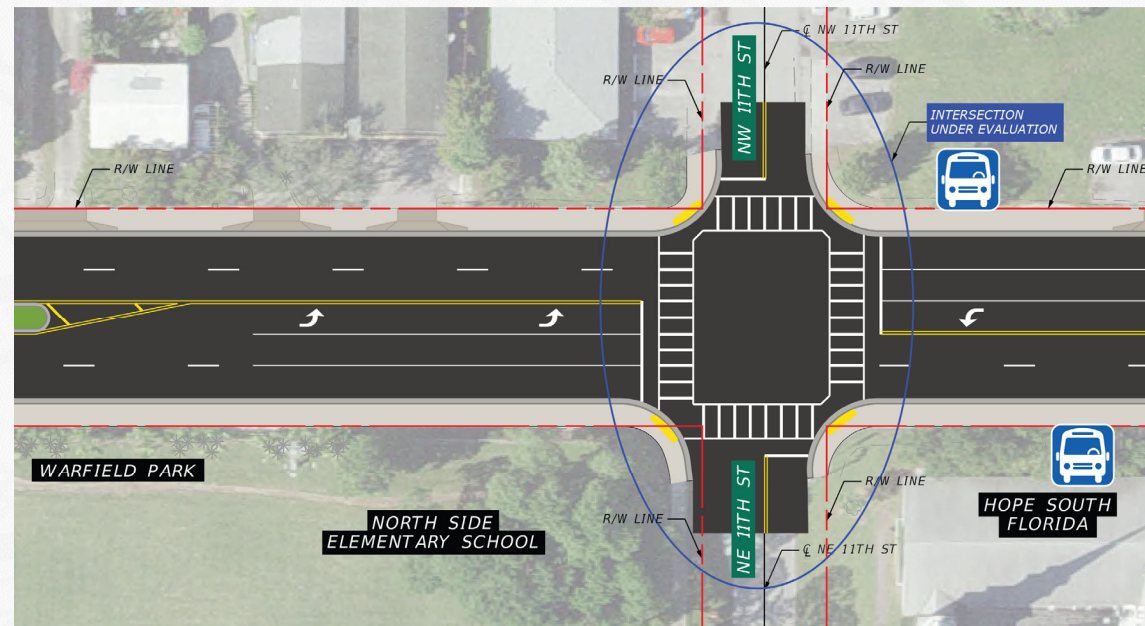
Midblock Crossing (NE 27th Dr)



Intersection Improvements

NE/NW 11th Street (Fort Lauderdale)

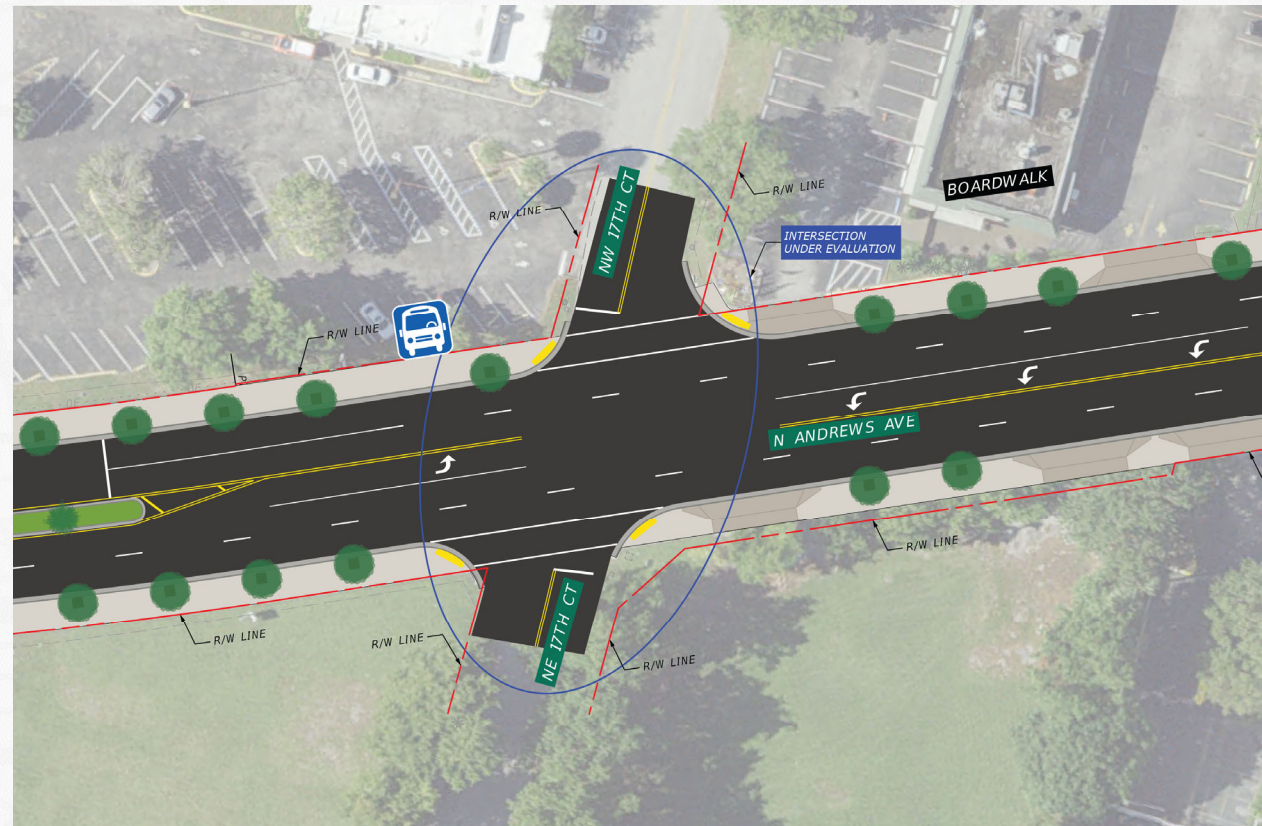
- Under evaluation. Proposed for a signalized intersection.
- Data shows most pedestrian crossings generated by the North Side Elementary school occurs within the intersection. The new signals will provide a safer location for pedestrian crossing.



Intersection Improvements

NE/NW 17th Court (Fort Lauderdale)

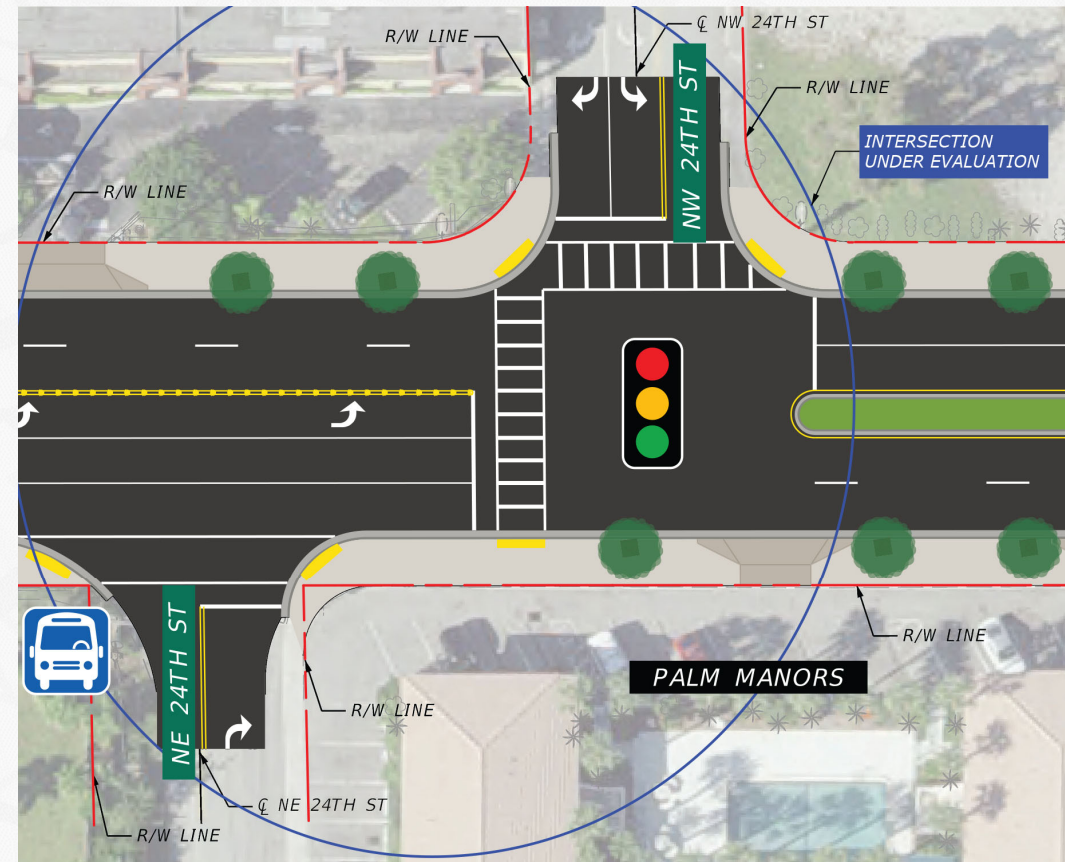
- Under evaluation.
- General concerns with the intersection due to difficulty maneuvering from NE/NW 17th Ct onto Andrews Ave and vice-versa.



Intersection Improvements

NE/NW 24th Street (Wilton Manors)

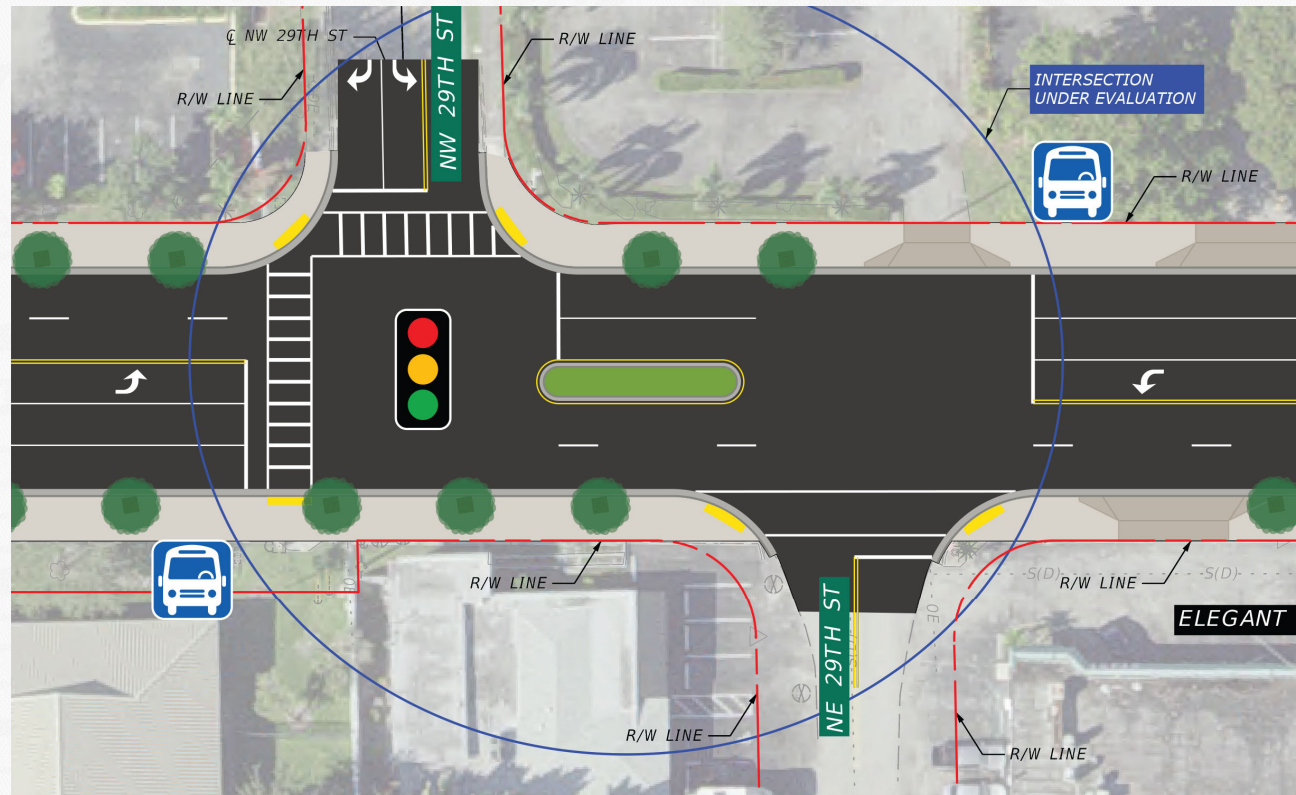
- Under evaluation.
- Concerns with the intersection due to illegal left turn maneuvers along Andrews Ave onto and from NE 24th Street.



Intersection Improvements

NE/NW 29th Street (Wilton Manors)

- Under evaluation.



Project Schedule

★ DESIGN

- Public Information Meeting - February 18, 2025
- Design Complete - End 2025

CONSTRUCTION

- ★ Begin Construction - Second Quarter 2026
- End Construction - Fourth Quarter 2027

THANK YOU FOR ATTENDING!

Thank you for your interest in the
Andrews Avenue Corridor Improvements Project.

**POINT OF CONTACT FOR COMMENTS,
QUESTIONS, OR CONCERNS:**

MARLIN Engineering
Design Consultant
Armando Aguiar, PE
Phone: 954-870-5070
Email: aaguiar@marlinengineering.com

Your feedback is important to us, let us know
what you think!
Scan the code below to fill out our [comment form](#):



Responses to Q&A can be found at the following link, which will be made available in a follow up email:

<https://www.broward.org/BCEngineering/Pages/CapitalProjectsPublicInvolvement.aspx>