

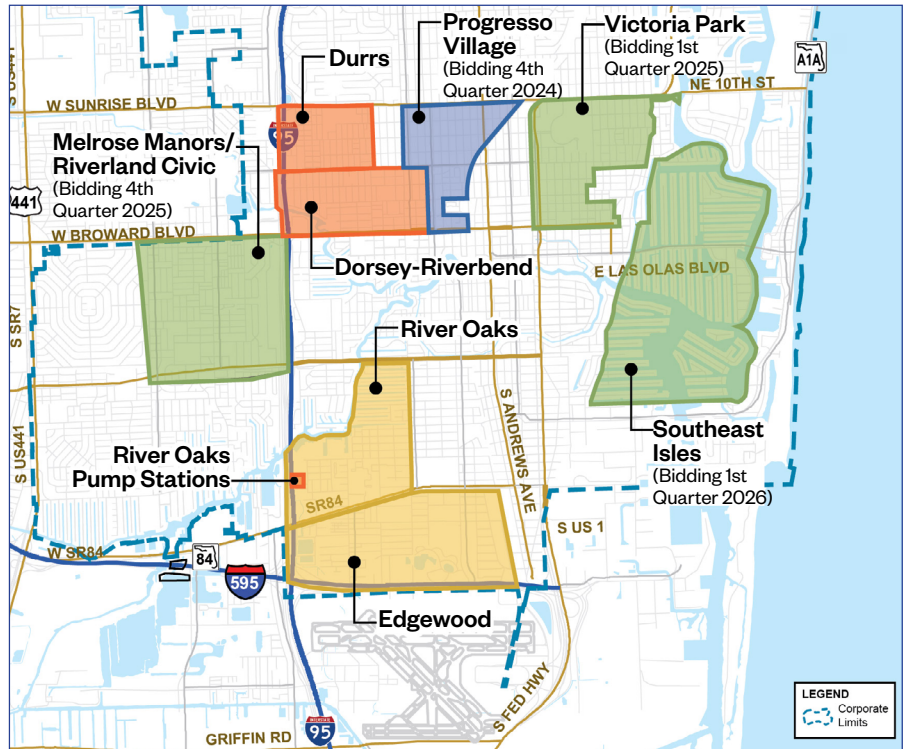
## Work on the Stormwater/Resilience Master Plan continues to progress throughout vulnerable neighborhoods in the City.

Updated project progress for Tranche 1 and Tranche 2 neighborhoods is provided below. Work continues on planning efforts associated with the Tranche 2 neighborhoods, including updates to the City's existing stormwater model, allowing simulation of current and future conditions to guide stormwater improvements.

### Tranche 1 Neighborhoods

Project Status Update:

- In Design
- Preparing for Bidding
- In Construction
- Construction substantially completed



## November King Tide water level monitoring upstream of Tidal Gauges.

Continuing the efforts initiated in October, field data was collected during the November King Tides to measure water elevation at the seawalls in Tranche 2 neighborhoods. Monitoring multiple events provides a more comprehensive understanding of tidal impacts under varying conditions.

This real-time data is being incorporated into ongoing planning efforts, to develop more effective and resilient flood mitigation strategies.



CITY OF FORT LAUDERDALE

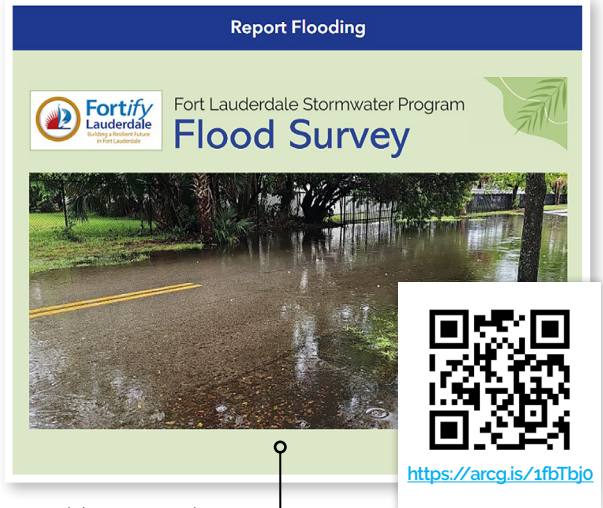
# Progress Report

Fort Lauderdale Stormwater Program  
December 2024

## Public Outreach Meetings for Tranche 2 Neighborhoods.

Public outreach meetings continued in November, with sessions held for Sailboat Bend, Riverside Park, Chula Vista and Riverland Village. Residents actively participated, offering valuable input that continues to inform project work and ensure community needs are addressed.

Residents identified flooding location areas in their neighborhoods in the available map boards during the meeting.

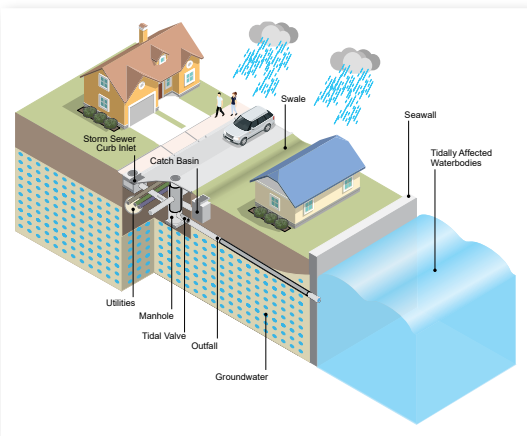


A digital Flood Survey has been developed to gather valuable input from residents to gain a better understanding and collect documentation of neighborhood flooding.

Neighborhoods scheduled for December are listed in the table below. The City is also in the process of scheduling upcoming meetings for Flagler Village, Melrose Park, Imperial Point, and Harbor Inlet/Isles and adjoining areas. Please visit the Fortify Lauderdale website for the latest updates on meetings in your neighborhood.

Neighborhood	Meeting Date
Lauderdale Isles, Riverland Woods, Oak River, and Harbor Inlet/Isles & adjoining areas.	December 10, 2024
Middle River Terrace and South Middle River	December 12, 2024
Shady Banks	December 18, 2024

**Your input is essential**—stay informed and take part in shaping the future of your neighborhood at the upcoming meetings.



## Supporting Private Resilience Efforts: Homeowner Outreach.

A community meeting was held to discuss the Fortify Lauderdale initiative, and to collect input from the Council of Fort Lauderdale Civic Associations (CFLCA). The agenda included a comprehensive review of the initiative and an opportunity for neighborhood and community leaders to provide valuable input. Feedback collected during the session plays a crucial role in shaping the initiative to better address community needs and enhance resilience efforts.

The City is currently scheduling private resiliency meetings for the business and development communities. For updates please refer to the Fortify Lauderdale Website.

For updates and information: [www.fortlauderdale.gov/fortifylauderdale](http://www.fortlauderdale.gov/fortifylauderdale)