


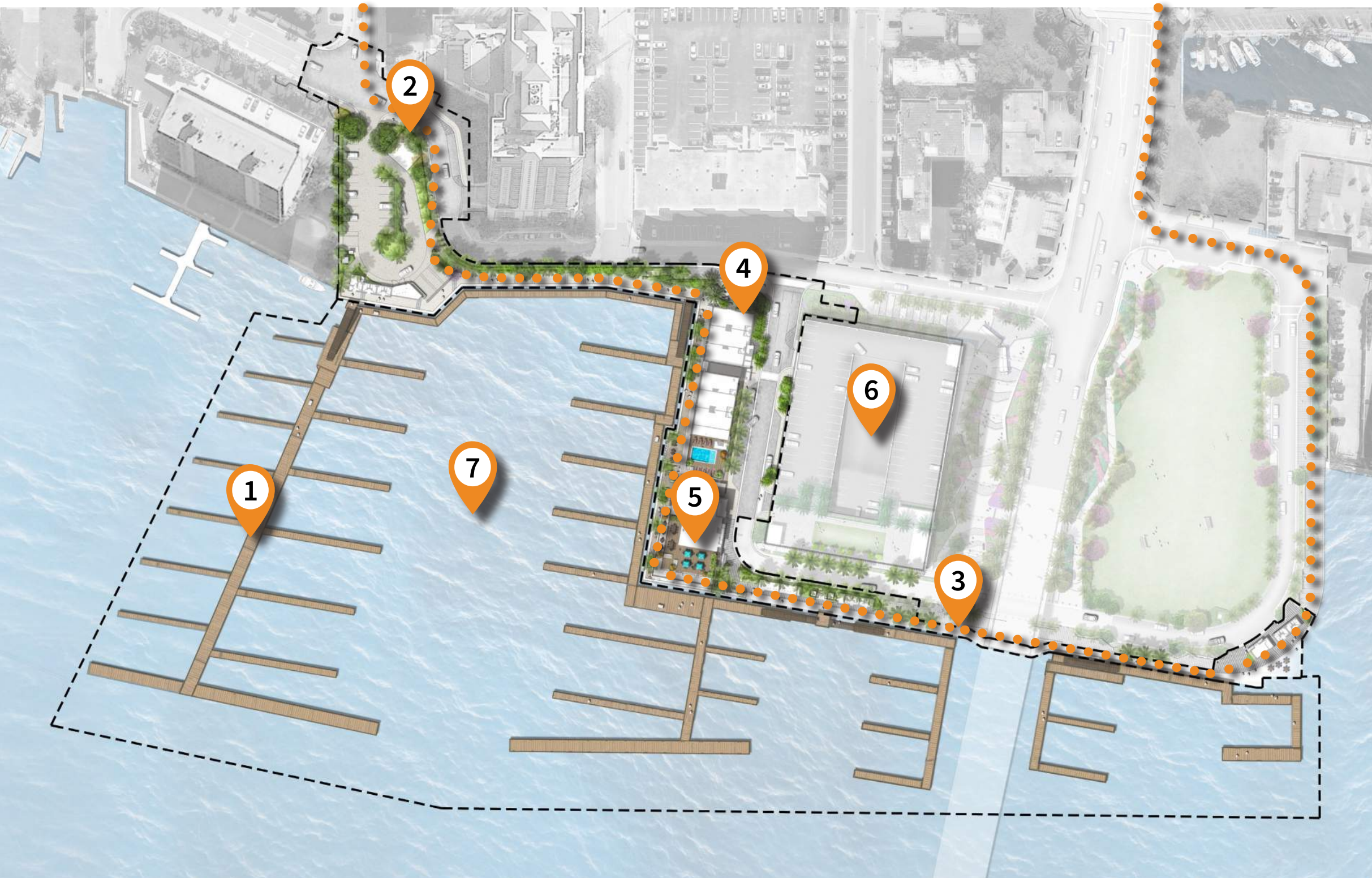


LAS OLAS MARINA CITY OF FORT LAUDERDALE



LAS OLAS MARINA | SITE PLAN

CITY OF FORT LAUDERDALE APPROVED PLAN



LEGEND

- 1 | PUBLIC MARINA SLIPS
- 2 | PUMP STATION
- 3 | PUBLIC PROMENADE + BEACH ACCESS
- 4 | RETAIL, RESTAURANTS + OFFICE SPACE
- 5 | SIGNATURE RESTAURANTS
- 6 | PUBLIC PARKING GARAGE
- 7 | 3 ACRES CONVERTED TO ORIGINAL CONDITION / NATURAL HABITAT





LAS OLAS MARINA | RENDERINGS

WORLD CLASS DESTINATION WITH DOCKS, RESTAURANTS + PUBLIC PROMENADE






LAS OLAS MARINA | RENDERINGS

RETAIL, FINE DINING RESTAURANTS + AMENITIES






LAS OLAS MARINA | RENDERINGS

PEDESTRIAN FRIENDLY STREETScape



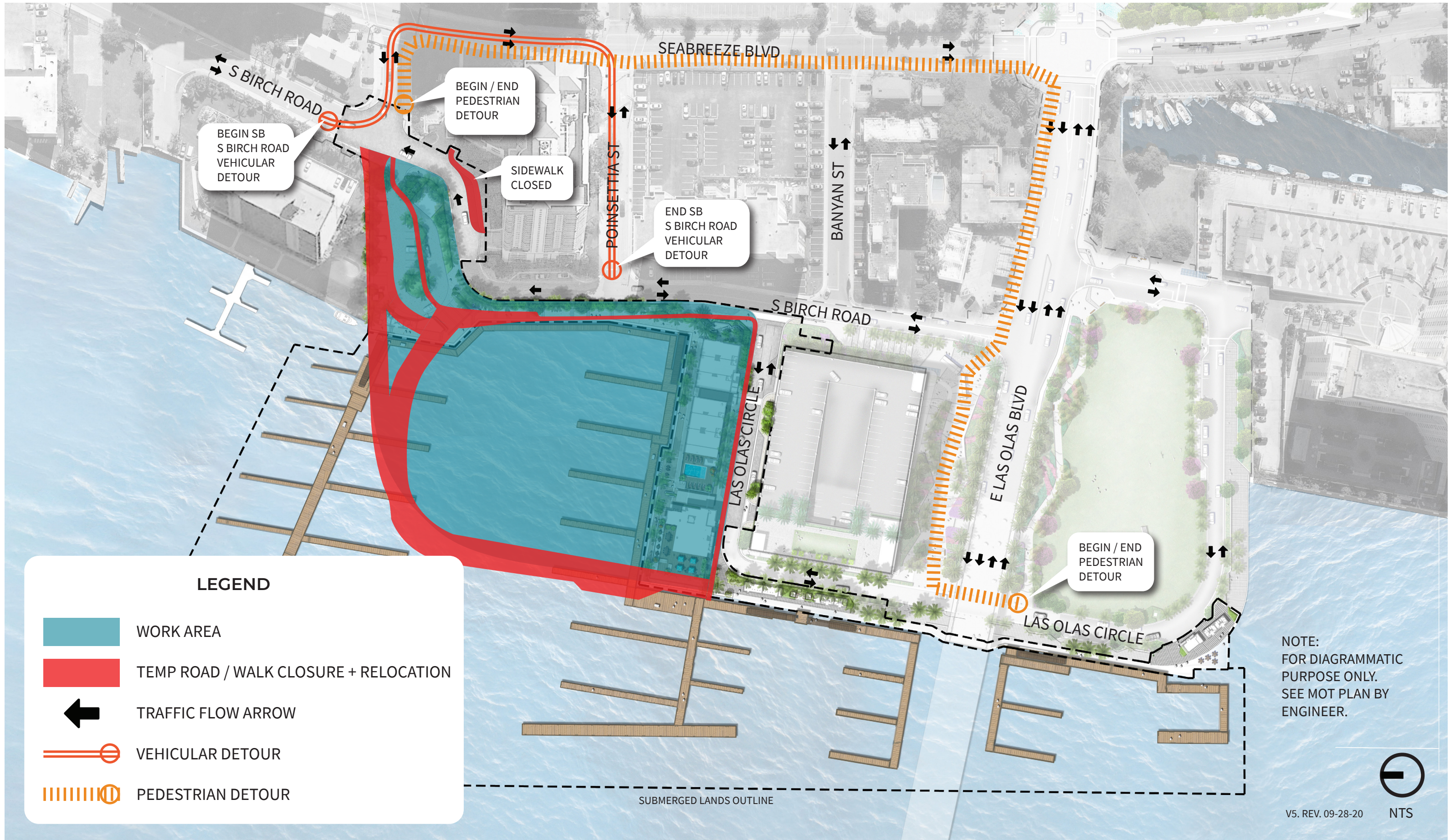


LAS OLAS MARINA | RENDERINGS

WATERFRONT PUBLIC PROMENADE



LAS OLAS MARINA | DETOUR PLAN DIAGRAM - PHASE 1A



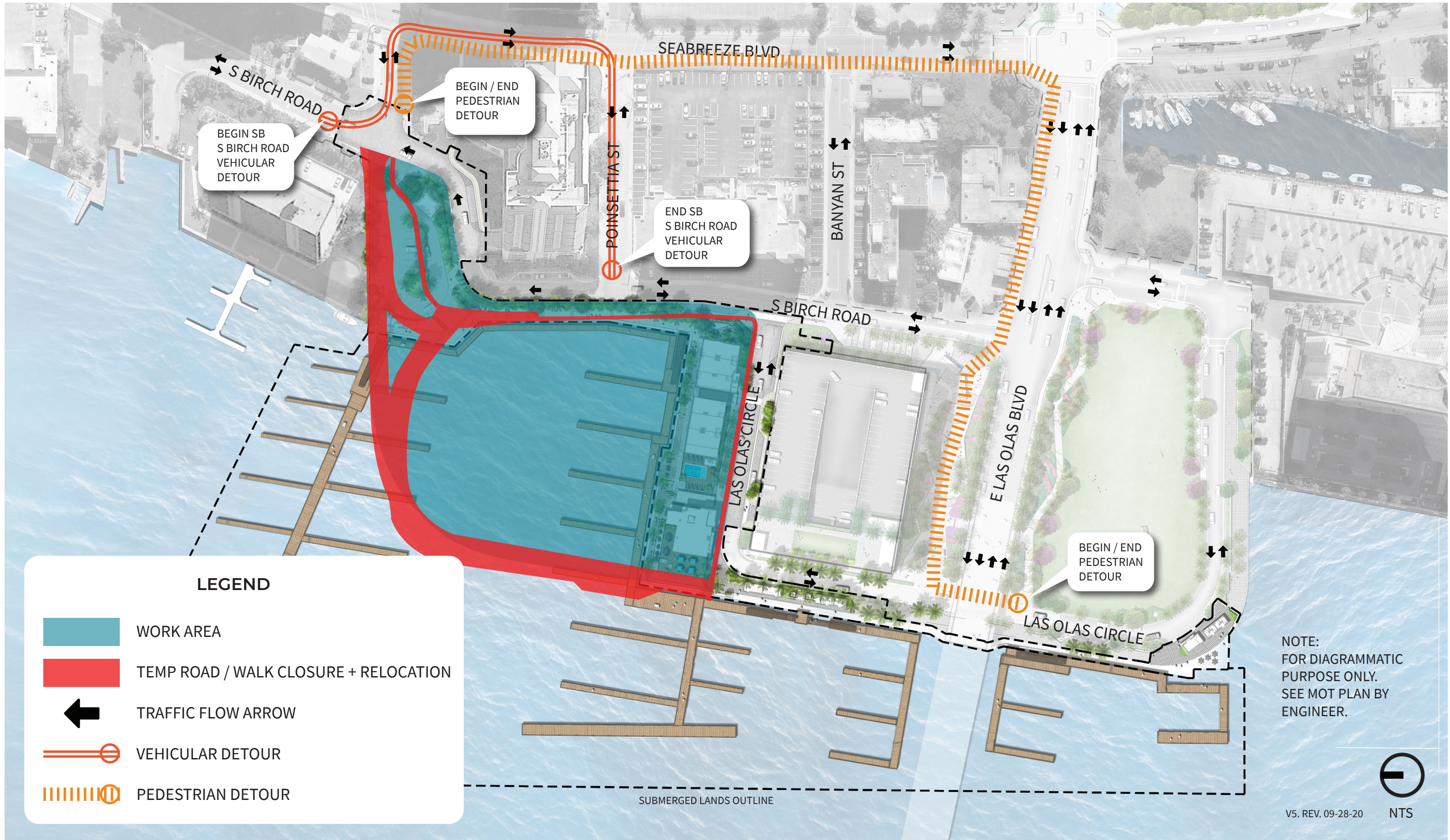
LEGEND

- WORK AREA
- TEMP ROAD / WALK CLOSURE + RELOCATION
- TRAFFIC FLOW ARROW
- VEHICULAR DETOUR
- PEDESTRIAN DETOUR

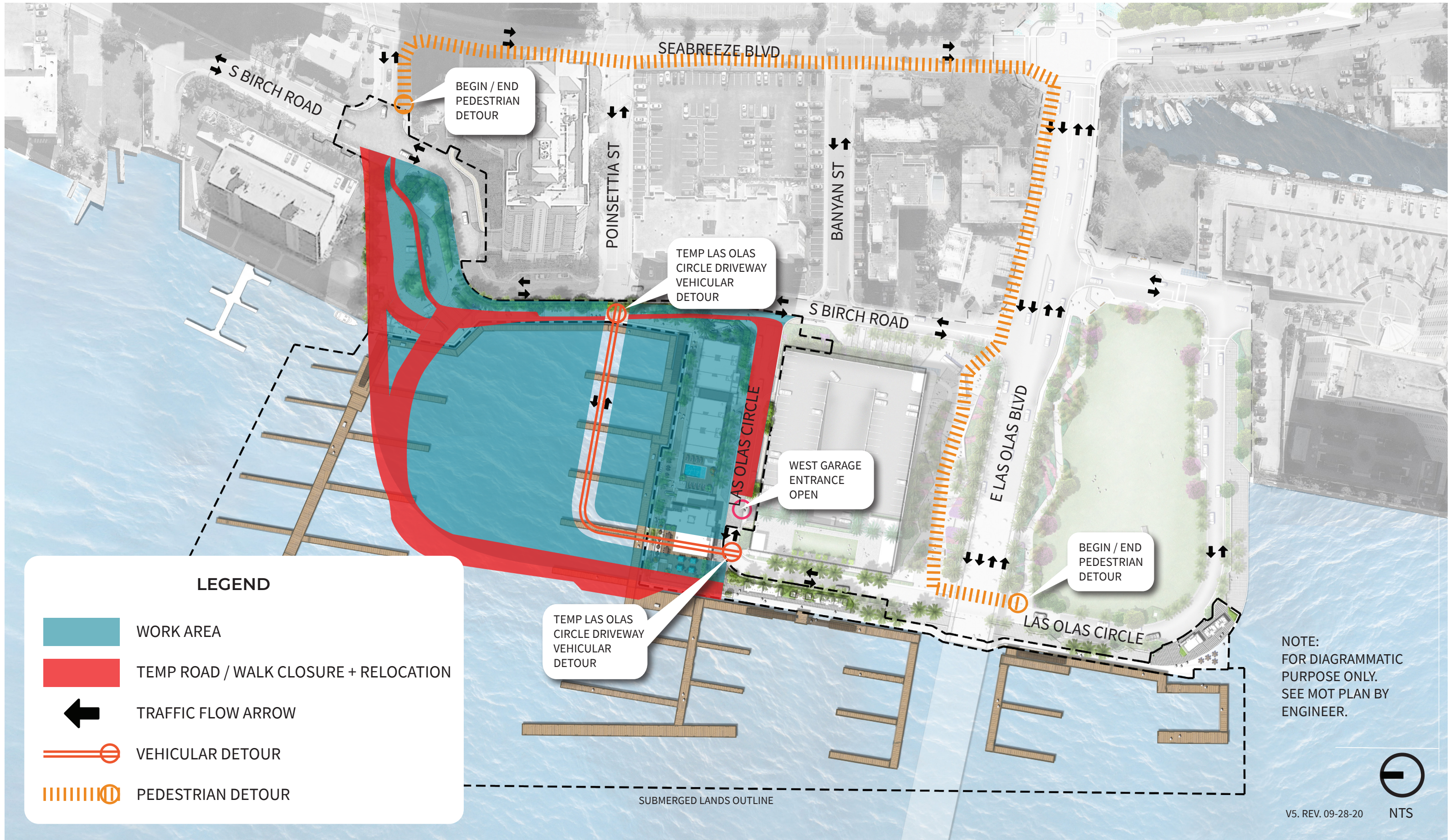
NOTE:
FOR DIAGRAMMATIC
PURPOSE ONLY.
SEE MOT PLAN BY
ENGINEER.



LAS OLAS MARINA | DETOUR PLAN DIAGRAM - PHASE 1B



LAS OLAS MARINA | DETOUR PLAN DIAGRAM - PHASE 1C



LAS OLAS MARINA | DETOUR PLAN DIAGRAM - PHASE 2

