

Sheet List Table	
Sheet Number	Sheet Title
C0.00	COVERSHEET
C0.01	GENERAL NOTES
C0.10	TYPICAL SECTIONS
L0.00	DEMOLITION PLAN
L0.01	DEMOLITION PLAN
L0.02	DEMOLITION PLAN
L0.03	DEMOLITION PLAN
L0.04	DEMOLITION PLAN
L0.05	DEMOLITION PLAN
L0.06	DEMOLITION PLAN
L0.07	DEMOLITION PLAN
L0.08	DEMOLITION PLAN
L1.00	TREE DISPOSITION
L1.01	TREE DISPOSITION
L1.02	TREE DISPOSITION
L1.03	TREE DISPOSITION
L1.04	TREE DISPOSITION
L1.05	TREE DISPOSITION
L1.06	TREE DISPOSITION
L1.07	TREE DISPOSITION
L1.08	TREE DISPOSITION
L2.00	HARDSCAPE PLAN
L2.01	HARDSCAPE PLAN
L2.02	HARDSCAPE PLAN
L2.03	HARDSCAPE PLAN
L2.04	HARDSCAPE PLAN
L2.05	HARDSCAPE PLAN
L2.06	HARDSCAPE PLAN
L2.07	HARDSCAPE PLAN
L2.08	HARDSCAPE PLAN
L2.09	POST MOUNT DISTRICT SIGN
L2.10	POST MOUNT DISTRICT SIGN
L2.11	FDOT POST MOUNT DETAIL
L2.12	HARDSCAPE DETAILS
L3.00	LANDSCAPE PLAN
L3.01	LANDSCAPE PLAN
L3.02	LANDSCAPE PLAN
L3.03	LANDSCAPE PLAN
L3.04	LANDSCAPE PLAN
L3.05	LANDSCAPE PLAN
L3.06	LANDSCAPE PLAN
L3.07	LANDSCAPE PLAN
L3.08	LANDSCAPE PLAN
L4.00	IRRIGATION PLAN
L4.01	IRRIGATION PLAN
L4.02	IRRIGATION PLAN
L4.03	IRRIGATION PLAN
L4.04	IRRIGATION PLAN
L4.05	IRRIGATION PLAN
L4.06	IRRIGATION PLAN
L4.07	IRRIGATION PLAN
L4.08	IRRIGATION PLAN
L4.10	IRRIGATION DETAILS
L4.11	IRRIGATION NOTES
L4.12	IRRIGATION NOTES
C6.00	LIGHTING GENERAL NOTES
C6.01	LIGHTING PLAN
C6.02	LIGHTING PLAN
C6.03	LIGHTING PLAN
C6.04	LIGHTING PLAN
C6.05	LIGHTING PLAN
C6.06	LIGHTING PLAN
C6.07	LIGHTING PLAN
C6.08	LIGHTING PLAN
C6.09	LIGHTING PLAN



CITY OF FORT LAUDERDALE

PROJECT #12557 NE 4TH AVE STREETSCAPE PROJECT

NE 4TH AVE FROM E SUNRISE BLVD TO NE 13TH ST
FORT LAUDERDALE, FLORIDA

BEGIN PROJECT MP. 0.050
END PROJECT MP. 0.383

DESIGN SPEED: 40 MPH
POSTED SPEED: 30 MPH

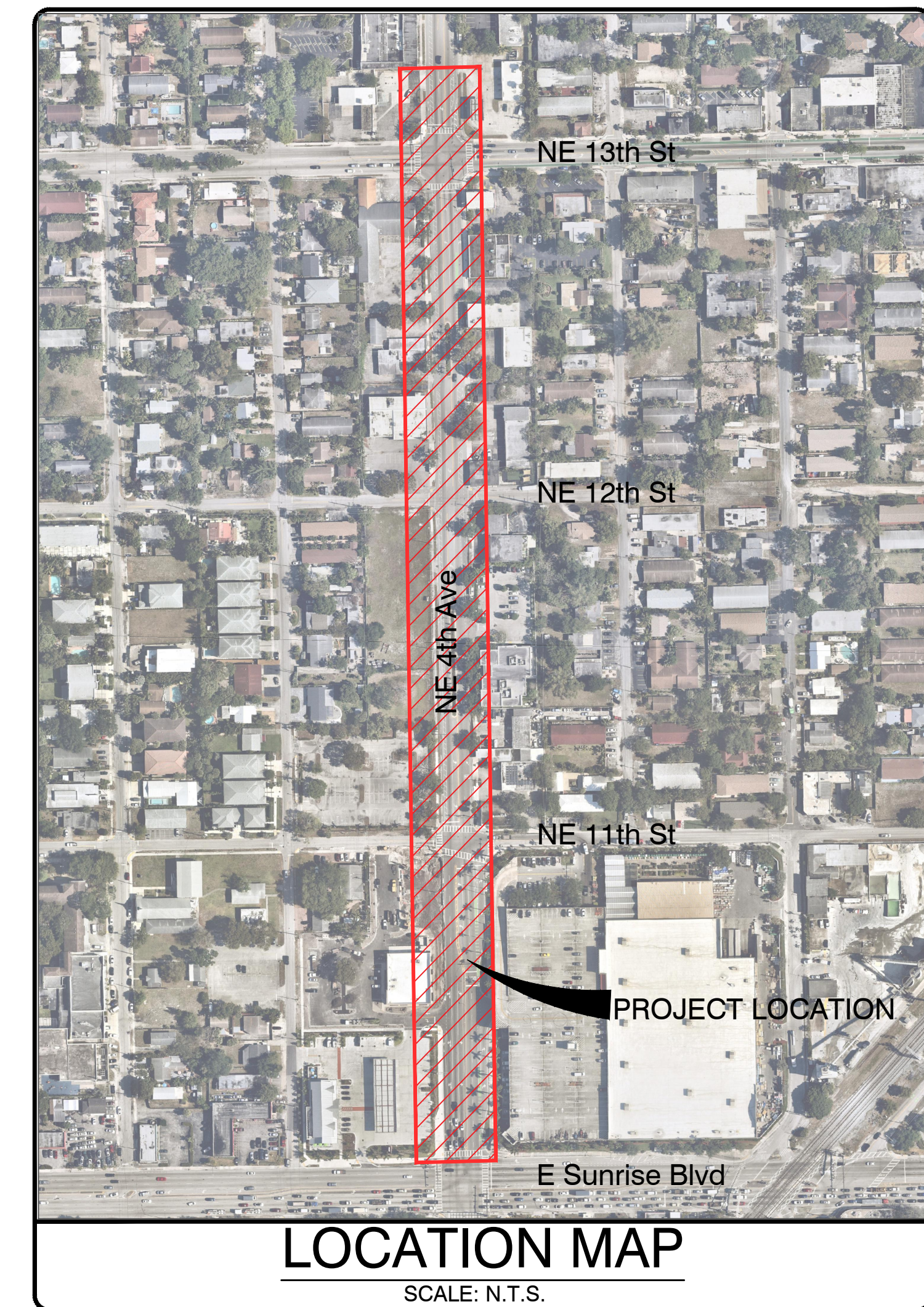
CURRENT EDITIONS OF APPLICABLE STANDARDS
AND MANUALS USED:

2016 MANUAL OF UNIFORM MINIMUM STANDARDS
FOR DESIGN, CONSTRUCTION AND MAINTENANCE
FOR STREETS AND HIGHWAYS (FLORIDA
GREENBOOK)

CITY OF FORT LAUDERDALE STANDARDS

REFERENCE STANDARDS:
2021 FDOT DESIGN MANUAL
2021-22 FDOT STANDARD PLANS FOR ROAD AND
BRIDGE CONSTRUCTION

2021 FDOT STANDARD SPECIFICATIONS FOR ROAD
AND BRIDGE CONSTRUCTION



PROJECT #12557
NE 4TH AVE STREETSCAPE PROJECT

NE 4TH AVE FROM E SUNRISE BLVD TO NE 13TH ST

CITY OF FORT LAUDERDALE
TRANSPORTATION
&
MOBILITY

290 NE 3RD AVE, FORT LAUDERDALE, FL 33301

FORT LAUDERDALE CITY COMMISSION

DEAN J. TRANTALIS	MAYOR
HEATHER MORAITIS	COMMISSIONER - DISTRICT I
STEVEN GLASSMAN	COMMISSIONER - DISTRICT II
ROBERT McKINZIE	COMMISSIONER - DISTRICT III
BEN SORENSEN	COMMISSIONER - DISTRICT IV

JONATHAN D. HAIGH, P.L.A.	KIMLEY HORN	(561)845-0665
ISTVAN VIRAG	CITY PROJECT MANAGER	(954)828-4697

DATE: 10/19/2021
CAD FILE: XXXXX-XXX-XXX0000
DRAWING FILE No.: 4-XXX-XX

FDOT GENERAL NOTES

1. GOVERNING STANDARD PLANS: FLORIDA DEPARTMENT OF TRANSPORTATION, FY 2021-22 STANDARD PLANS FOR ROAD AND BRIDGE CONSTRUCTION AND APPLICABLE INTERIM REVISIONS (IRS) ARE AVAILABLE AT THE FOLLOWING WEBSITE: [HTTPS://WWW.FDOT.GOV/DESIGN/STANDARDPLANS](https://www.fdot.gov/design/standardplans)
2. GOVERNING STANDARD SPECIFICATIONS: FLORIDA DEPARTMENT OF TRANSPORTATION, JANUARY 2021 STANDARD SPECIFICATIONS FOR ROAD AND BRIDGE CONSTRUCTION AT THE FOLLOWING WEBSITE: [HTTPS://WWW.FDOT.GOV/PROGRAMMANAGEMENT/IMPLEMENTED/SPECBOOKS](https://www.fdot.gov/programmanagement/implemented/specbooks)
3. CONTRACTOR SHALL REPAIR ALL DAMAGE DONE TO FDOT PROPERTY DURING DEMOLITION, RELOCATION &/OR INSTALLATION ACTIVITIES AT HIS SOLE EXPENSE.
4. ANY PLANT MATERIAL SUBSTITUTION WITHIN OR IMPACTING THE FDOT RIGHT OF WAY WHETHER REQUESTED BY THE CONTRACTOR, OWNER, LANDSCAPE ARCHITECT OR OTHER WILL NEED TO GET APPROVAL FROM THE FDOT DISTRICT LANDSCAPE ARCHITECT.
5. PATTERNED PAVEMENT INSTALLATION SHALL COMPLY WITH CURRENT FDOT STANDARD SPECIFICATION 523. ONLINE REFERENCE: [HTTPS://FDOTWWW.BLOB.CORE.WINDOWS.NET/SITEFINITY/DOCS/DEFAULT-SOURCE/PROGRAMMANAGEMENT/IMPLEMENTED/SPECBOOKS/JANUARY2021/1-21EBOOK.PDF?SFVRSN=1C62CB58_2](https://fdotwww.blob.core.windows.net/sitefinity/docs/default-source/programmanagement/implemented/specbooks/january2021/1-21ebook.pdf?sfvrsn=1c62cb58_2)
6. OWNERSHIP OF ALL SUITABLE EXCAVATED MATERIALS, AS DETERMINED BY THE DEPARTMENT, SHALL REMAIN IN THE DEPARTMENT UNTIL A FINAL ACCEPTANCE OF THE PERMITTED PROJECT IS FULFILLED. PERMITTEE WILL ENSURE THAT ALL LOCATES HAVE BEEN PERFORMED PRIOR TO SCHEDULING OF ANY BORING ACTIVITIES. THIS SHALL INCLUDE SOFT DIGS TO VERIFY VERTICAL & HORIZONTAL ALIGNMENT.
7. CONTRACTOR SHALL REPAIR ANY AND ALL DAMAGE DONE TO FDOT PROPERTY DURING DEMOLITION, RELOCATION AND/OR INSTALLATION ACTIVITIES AT HIS SOLE EXPENSE.
8. OWNERSHIP OF ALL SUITABLE EXCAVATED MATERIALS, AS DETERMINED BY THE DEPARTMENT, SHALL REMAIN IN THE DEPARTMENT UNTIL A FINAL ACCEPTANCE OF THE PERMITTED PROJECT IS FULFILLED. EXCAVATED MATERIALS SHALL BE HAULED BY THE PERMITTEE, AT THEIR COST AND EXPENSE FROM THE SITE TO THE PALM BEACH OPERATIONS CENTER OR STOCKPILED IN THOSE AREAS AS DIRECTED BY THE DEPARTMENT, INCLUDING ASPHALT MILLINGS.
9. PERMITTEE WILL COORDINATE ALL WORK WITH _____ COORDINATION WILL INCLUDE A PRE-CONSTRUCTION MEETING.
10. IT IS THE PERMITTEE'S RESPONSIBILITY TO OBTAIN FINAL ACCEPTANCE OR PERMITTED WORK AND THE RESTORATION OF THE RIGHT-OF-WAY FROM THE FDOT PRIOR TO USAGE.
11. PERMITTEE WILL RESTORE THE RIGHT OF WAY AS A MINIMUM, TO ITS ORIGINAL CONDITION OR BETTER IN ACCORDANCE WITH FDOT LATEST STANDARD SPECIFICATION FOR ROAD AND BRIDGE CONSTRUCTION OR AS DIRECTED BY THE RESIDENT OPERATIONS ENGINEER.
12. RESTRICTED HOURS OF OPERATION FOR LANE CLOSURES WILL BE FROM 9:00 AM TO 3:30 PM, (MONDAY-FRIDAY), UNLESS OTHERWISE APPROVED BY THE OPERATIONS ENGINEER, OR DESIGNEE.
13. PERMITTEE WILL COORDINATE (I.E. PRE-CONSTRUCTION MEETINGS, INSPECTIONS, FINAL ACCEPTANCE OF WORK, ETC.) WITH _____ COORDINATION WILL INCLUDE PRE-CONSTRUCTION. CERTIFICATION ACCEPTANCE AND FINAL APPROVAL IS CONTINGENT UPON CONFORMITY OF ALL WORK COMPLETED ACCORDING TO THIS PERMIT AND THE RESTORATION OF THE RIGHT OF WAY.
14. ALL MATERIALS AND CONSTRUCTION WITHIN THE FLORIDA DEPARTMENT OF TRANSPORTATION DESIGN (FDOT) RIGHT-OF-WAY SHALL CONFORM TO THE "LATEST VERSION OF FDOT STANDARD PLANS FOR ROADS AND BRIDGE CONSTRUCTION AND LATEST VERSION OF THE STANDARD SPECIFICATIONS FOR ROAD AND BRIDGE CONSTRUCTION.
15. ALL MAINTENANCE OF TRAFFIC M.O.T. FOR THIS PROJECT WILL BE IN COMPLIANCE WITH THE DEPARTMENT'S CURRENT EDITION OF THE FDOT STANDARD PLANS FOR ROAD AND BRIDGE CONSTRUCTION INDICES, (102-600 SERIES) AND THE LATEST EDITION OF THE MANUAL ON UNIFORM TRAFFIC CONTROL DEVICES (MUTCD). THE OPERATIONS ENGINEER OR HIS DESIGNEE RESERVES THE RIGHT TO DIRECT THE REMOVAL/RELOCATION/MODIFICATION OF ANY TRAFFIC DEVICE(S) AT THE PERMITTEE'S SOLE EXPENSE. SPECIAL ATTENTION WILL BE GIVE TO INDICES 102-611, 102-612, 102-613, 102-614, 102-615, 102-616, AND 102-660.
16. IT IS THE PERMITTEE'S RESPONSIBILITY TO OBTAIN FINAL ACCEPTANCE OF PERMITTED WORK (COMPLETED) AND THE RESTORATION OF THE RIGHT-OF-WAY FROM THE FDOT PRIOR TO USAGE.

FDOT PLANTING NOTES

1. FOR THE PORTION OF LANDSCAPE PLANT MATERIAL THAT WILL BE INSTALLED WITHIN THE FDOT RIGHT OF WAY, LANDSCAPE INSTALLATION SHALL COMPLY WITH CURRENT APPLICABLE FDOT MAINTENANCE SPECIFICATION 580. ONLINE REFERENCE: [HTTPS://WWW.FDOT.GOV/PROGRAMMANAGEMENT/MAINTENANCE/2021JAN/MAINTENANCE-SPECIFICATIONS](https://www.fdot.gov/programmanagement/maintenance/2021jan/maintenance-specifications) --- JANUARY-2021
2. FOR THE PORTION OF LANDSCAPE PLANT MATERIAL THAT WILL BE INSTALLED WITHIN THE FDOT RIGHT OF WAY REFER TO THE FDOT STANDARD PLANS INDEX 580-001 LANDSCAPE INSTALLATION. ONLINE REFERENCE: [HTTPS://FDOTWWW.BLOB.CORE.WINDOWS.NET/SITEFINITY/DOCS/DEFAULT-SOURCE/DESIGN/STANDARDPLANS/2022/IDX/580-001.PDF](https://fdotwww.blob.core.windows.net/sitefinity/docs/default-source/design/standardplans/2022/IDX/580-001.pdf)
3. CYPRESS MULCH IS NOT PERMITTED ON FDOT RIGHT OF WAY. MULCH PERMITTED TO BE USED ARE HARDWOOD MULCH (CONTAINING NO CYPRESS PRODUCTS), RECYCLED MULCH OR APPROVED EQUAL, CERTIFIED BY THE MULCH AND SOIL COUNCIL (MSC). SUBMIT PROOF OF CERTIFICATION TO THE FDOT DISTRICT OPERATIONS PERMIT LANDSCAPE INSPECTOR UPON INSPECTION.
4. SODDED AREAS WILL BE IN ACCORDANCE WITH STANDARD PLANS INDEX 570-010 AND STANDARD SPECIFICATIONS SECTIONS 162, 570, 981, 982, 983, 987 OF THE DEPARTMENT'S LATEST EDITION OF GOVERNING DESIGN STANDARDS AND STANDARD SPECIFICATIONS. ALL DISTURBED AREAS WILL BE SODDED WITHIN ONE (1) WEEK OF INSTALLATION OF SAID PERMITTED WORK.

FDOT IRRIGATION NOTES


1. THE IRRIGATION SYSTEM SHALL USE THE LOWEST QUALITY WATER AVAILABLE WHICH ADEQUATELY AND SAFELY MEETS THE WATER NEEDS OF THE SYSTEM. STORM WATER, RECLAIM WATER, OR GREY WATER IRRIGATION SHALL BE USED WHENEVER POSSIBLE.
2. FDOT REQUIRES 24-HOUR EMERGENCY ACCESS TO WATER SOURCE.
3. CONTRACTOR SHALL PROVIDE FDOT DISTRICT OPERATIONS MANAGER WITH A SET OF @AS-BUILT" IRRIGATION PLANS.
4. VERIFY WITH FDOT MAINTENANCE THAT SLEEVING/DIRECTIONAL BORE IS PERMITTED AT THIS TIME. A NEWLY RESURFACED ROAD CANNOT BE DISTURBED FOR 5 YEARS.
5. PERMITTEE'S REPRESENTATIVE & AN FDOT INSPECTOR MUST BE ON SITE DURING ALL BORING ACTIVITIES. UPON COMPLETION OF THE BORING ACTIVITIES, PERMITTEE SHALL PROVIDE ALL DOCUMENTATION TO BE IN ACCORDANCE WITH FDOT STANDARD SPECIFICATIONS, SECTION 555 OR 556, WHICHEVER IS APPLICABLE.
6. PERMITTEE'S CONTRACTORS THAT ARE PERFORMING DIRECTIONAL DRILLING AND/OR JACK AND BORE ACTIVITIES SHALL PROVIDE THE DEPARTMENT (PERMITS OFFICE) PROOF OF A PROPER STATE CONTRACTOR'S LICENSE AND CERTIFICATE OF LIABILITY INSURANCE PRIOR TO ANY COMMENCEMENT OF PERMITTED WORK.
7. PERMITTEE WILL ENSURE THAT ALL LOCATES HAVE BEEN PERFORMED PRIOR TO SCHEDULING OF ANY BORING ACTIVITIES. THIS SHALL INCLUDE SOFT DIGS TO VERIFY VERTICAL & HORIZONTAL ALIGNMENT.

Plotted By: Hicks Jr., Darryl Sheet Set: NE 4th Avenue Layout: C0.01 GENERAL NOTES October 25, 2021 01:33:21pm K:\WPB_JRG\043184061 - NE 4th AVE FTL CAD Plansheets\C0.01 GENERAL NOTES.dwg



SEAL:
JONATHAN D. HAIGH, PLA
STATE LICENSE NUMBER
LA #6666795
10/19/2021

DATE: 07/01/2021	DESIGNED BY: AS	CHECKED BY: SHOWN	FIELD BOOK:
---------------------	--------------------	----------------------	-------------




REVISIONS		DESCRIPTION
NO.	DATE	BY

PROJECT # 12557
NE 4TH AVENUE STREETSCAPE PROJECT
E SUNRISE BLVD TO NE 13TH ST
FORT LAUDERDALE, FL
GENERAL NOTES

SHEET NO.
C0.01

DATE:	07/01/2021
DESIGNED BY:	AS SHOWN
CHECKED BY:	
FIELD BOOK:	

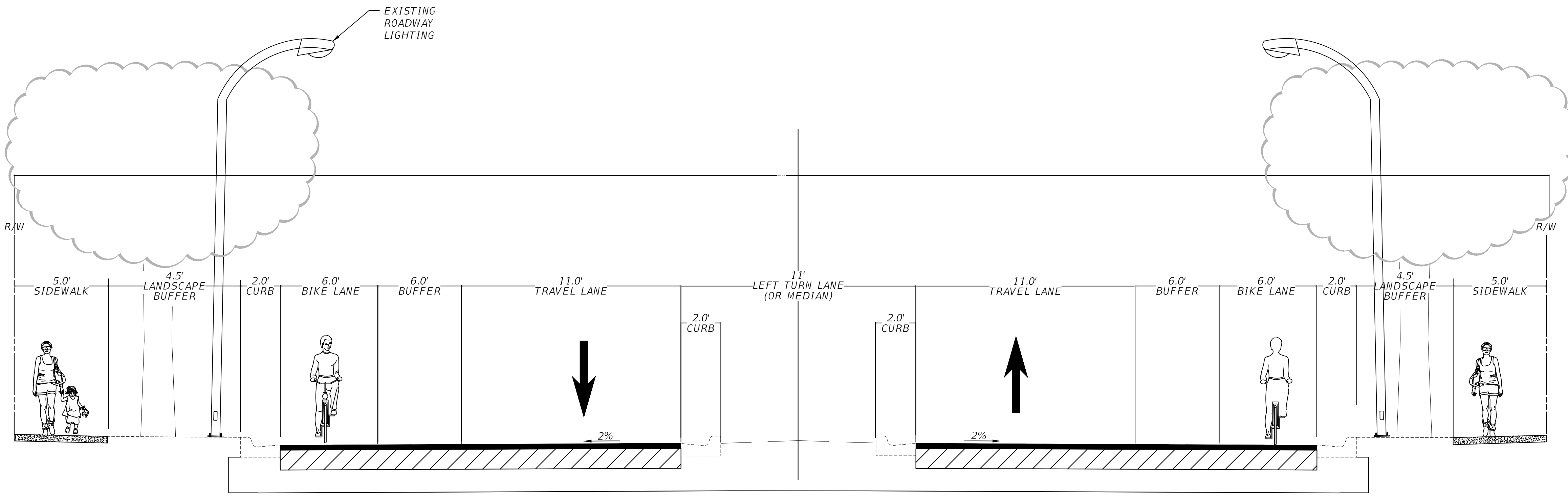
CITY OF FORT LAUDERDALE
TRANSPORTATION & MOBILITY
290 NE 3RD AVE., FORT LAUDERDALE, FL 33301



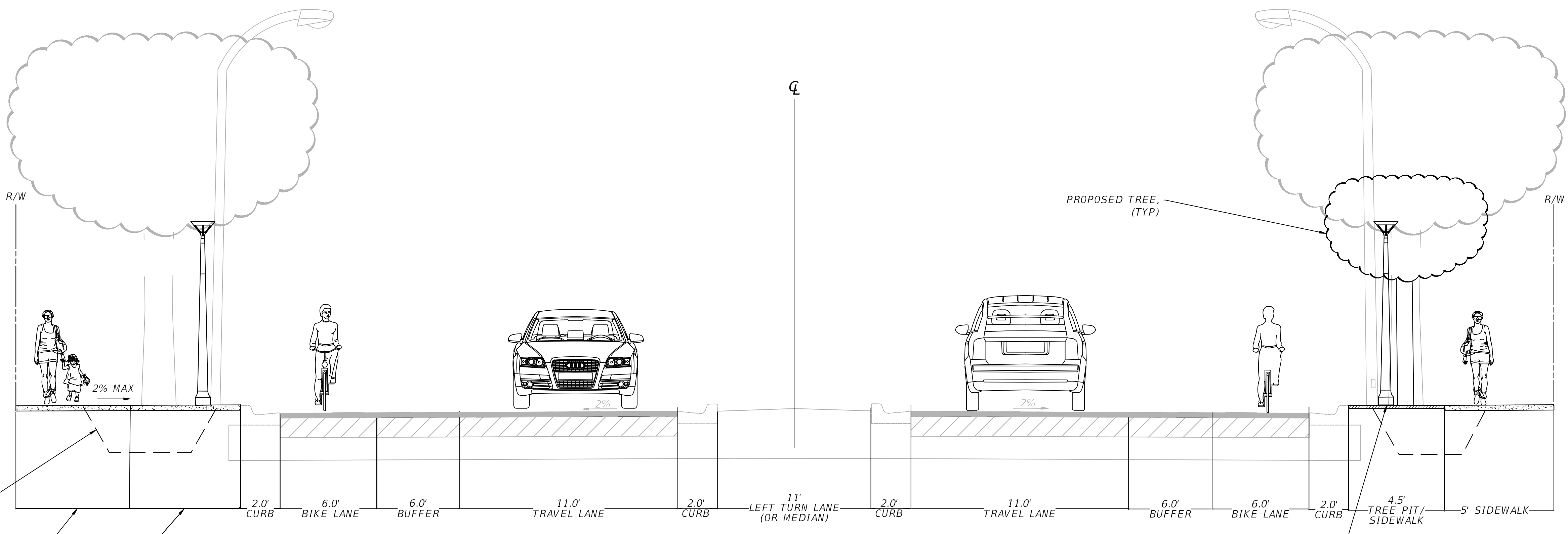
NO.	DATE	BY	DESCRIPTION

PROJECT # 12557
NE 4TH AVENUE STREETSCAPE PROJECT
E SUNRISE BLVD TO NE 13TH ST
FORT LAUDERDALE, FL
TYPICAL SECTIONS

SHEET NO.
C0.10



EXISTING
TYPICAL SECTION N.E. 4TH AVENUE
SUNRISE BOULEVARD TO NE 13TH STREET
FORT LAUDERDALE



PROPOSED
TYPICAL SECTION N.E. 4TH AVENUE
SUNRISE BOULEVARD TO NE 13TH STREET
FORT LAUDERDALE

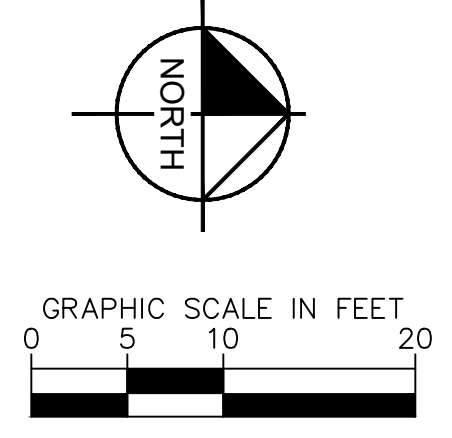
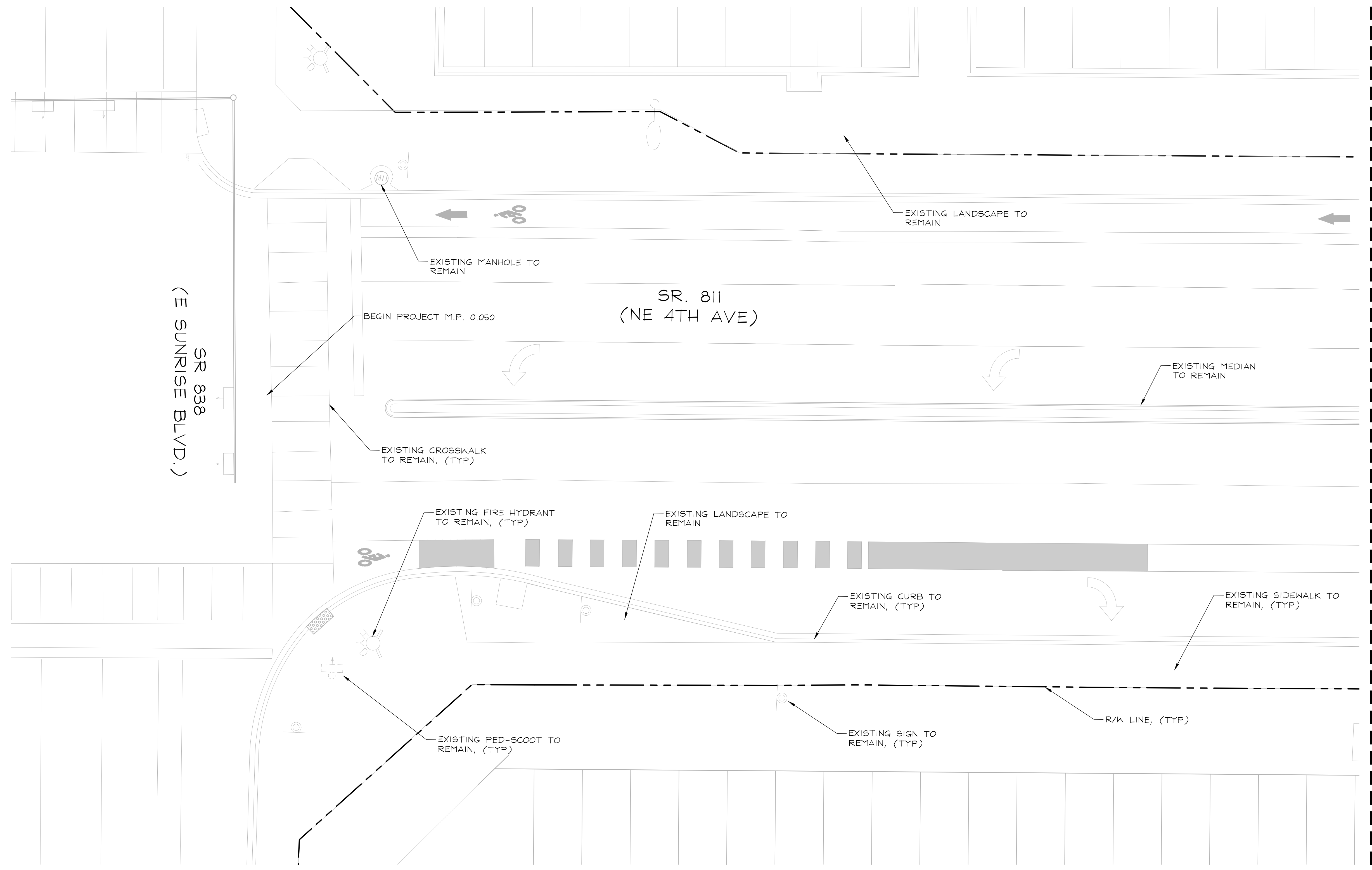
APPROX. LIMITS OF STRUCTURAL SOIL ASSOCIATED WITH TREE PITS, SEE PLANS

5' SIDEWALK - RECONSTRUCT WITH MAX 2% CROSS-SLOPE (TYPICAL).

4.5' TREE PIT/ SIDEWALK-SLOPE CONCRETE BETWEEN SIDEWALK AND BACK OF CURB WITH MAX 2% CROSS SLOPE WHERE POSSIBLE (TYPICAL).

Plotted By: Hicks Jr., Darryl Sheet Set: NE 4th Avenue Layout: C0.10 TYPICAL SECTIONS October 25, 2021 01:33:37pm K:\WPB_LRG\04\3184061 - NE 4th AVE FTL\CAD\Plansheets\TYPICAL DETAILS.dwg

Plotted By: Hicks Jr., Darryl Sheet Set: NE 4th Avenue Layout: L0.00 DEMOLITION PLAN October 25, 2021 01:34:25pm K:\WPB_LURC\04-3184061 - NE 4th AVE FTL\CAD\PlanSheets\L0.00 DEMOLITION PLAN.dwg



Kimley»Horn
 1920 WEKIVA WAY #200
 WEST PALM BEACH, FL 33411
 PHONE: 561-845-0565 FAX: 561-330-2245
 WWW.KIMLEY-HORN.COM
 REGISTRY 698
 © 2021 KIMLEY-HORN AND ASSOCIATES, INC.

SEAL:
 JONATHAN D. HAIGH, PLA
 STATE LICENSE NUMBER
 LA #6666795
 10/19/2021

DATE: 07/01/2021
 DESIGNED BY: AS
 CHECKED BY: SHOWN
 FIELD BOOK:

CITY OF FORT LAUDERDALE
 TRANSPORTATION & MOBILITY

250 NE 3RD AVE, FORT LAUDERDALE, FL 33301

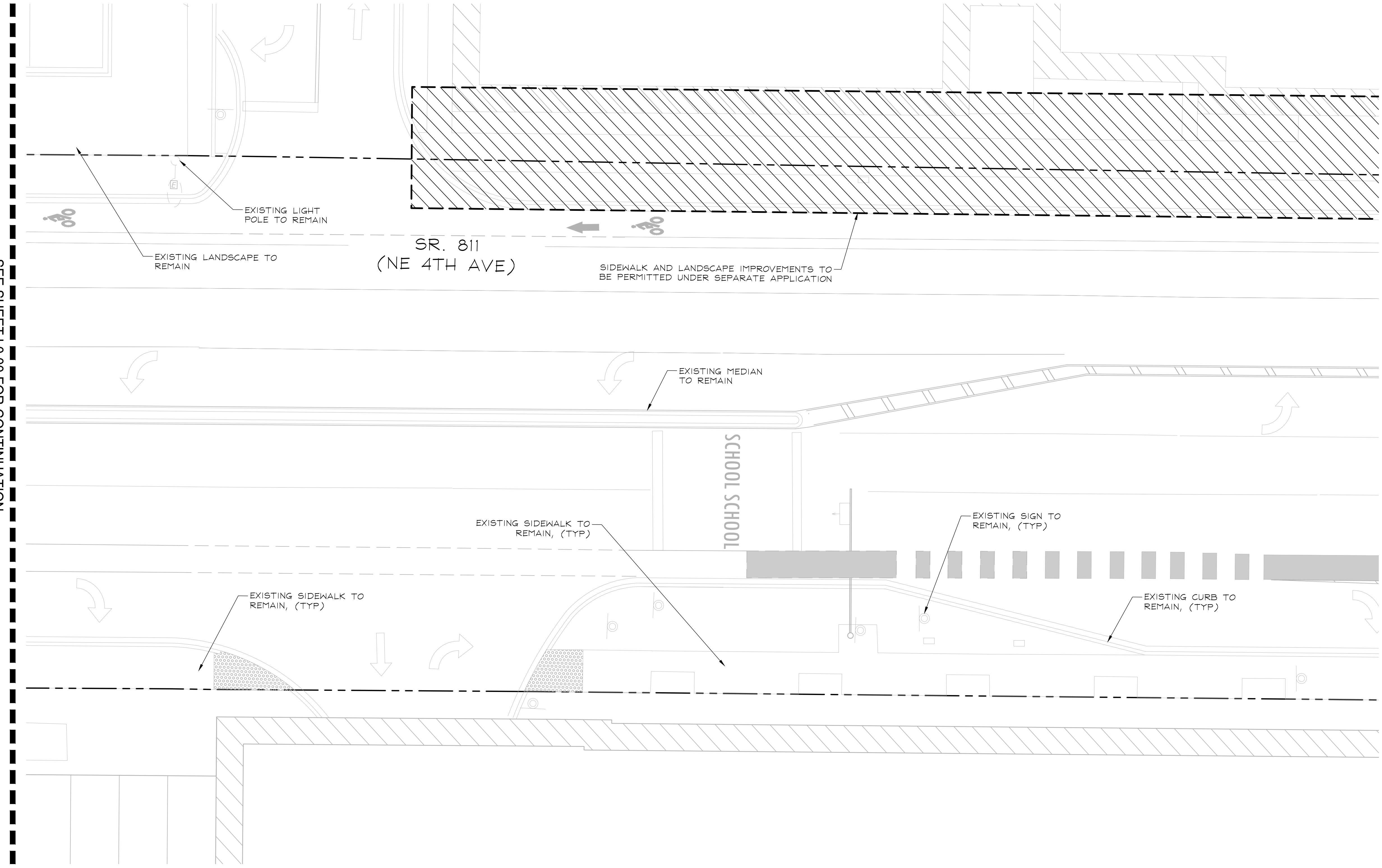
NO.	DATE	BY	CHK'D	DESCRIPTION

PROJECT # 12557
 NE 4TH AVENUE STREETSCAPE PROJECT
 E SUNRISE BLVD TO NE 13TH ST
 FORT LAUDERDALE, FL
 DEMOLITION PLAN

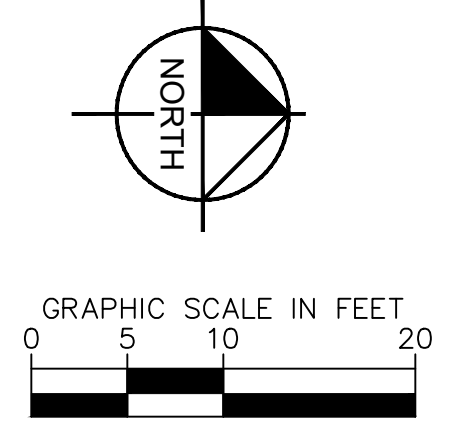
SHEET NO.
 L0.00

Plotted By: Hicks Jr., Darryl Sheet Set: NE 4th Avenue Layout: L0.01 DEMOLITION PLAN October 25, 2021 01:34:27pm K:\WPB_LURC\043184061 - NE 4th Ave_FTL\CAD\Pion\Sheets\L0.00 DEMOLITION PLAN.dwg

SEE SHEET L0.00 FOR CONTINUATION




SEE SHEET L0.02 FOR CONTINUATION



Kimley»Horn
 1920 WEKIVA WAY #200
 WEST PALM BEACH, FL 33411
 PHONE: 561-845-0665 FAX: 561-330-2245
 WWW.KIMLEY-HORN.COM
 REGISTRY 698
 © 2021 KIMLEY-HORN AND ASSOCIATES, INC.

SEAL:
 JONATHAN D. HAIGH, PLA
 STATE LICENSE NUMBER
 LA #6666795
 10/19/2021

DATE:	07/01/2021
DESIGNED BY:	AS SHOWN
CHECKED BY:	
FIELD BOOK:	

CITY OF FORT LAUDERDALE
 TRANSPORTATION & MOBILITY

 250 NE 3RD AVE, FORT LAUDERDALE, FL 33301

REVISIONS	
NO.	DESCRIPTION

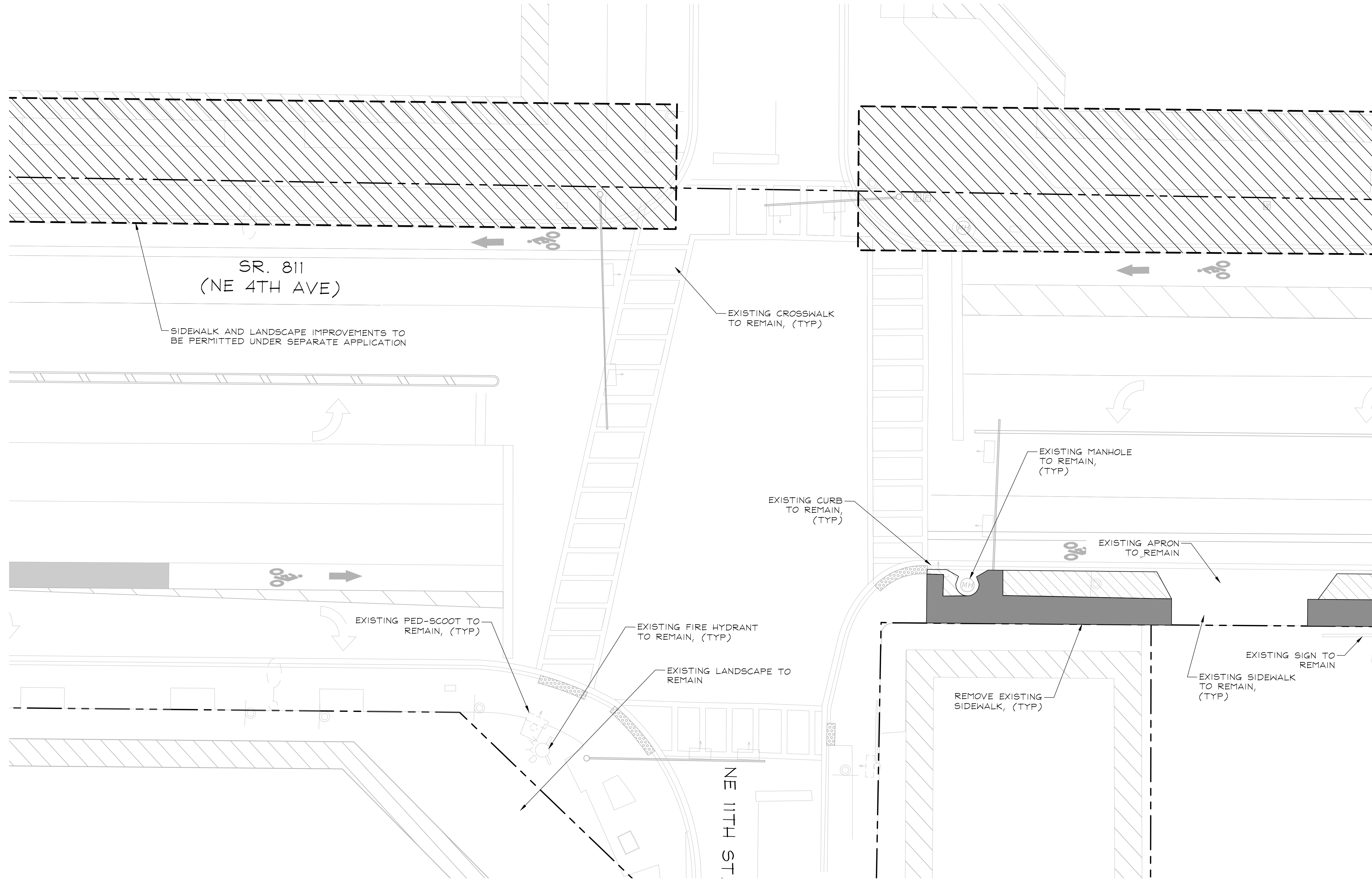
PROJECT # 12557
 NE 4TH AVENUE STREETSCAPE PROJECT
 E SUNRISE BLVD TO NE 13TH ST
 FORT LAUDERDALE, FL
 DEMOLITION PLAN

SHEET NO.
L0.01




Plotted By: Hicks Jr., Darryl Sheet Set: NE 4th Avenue Layout: L0.02 DEMOLITION PLAN October 25, 2021 01:34:29pm K:\WPB JURCO\04\3184061 - NE 4th AVE FTL\CAD\PlanSheets\L0.00 DEMOLITION PLAN.dwg

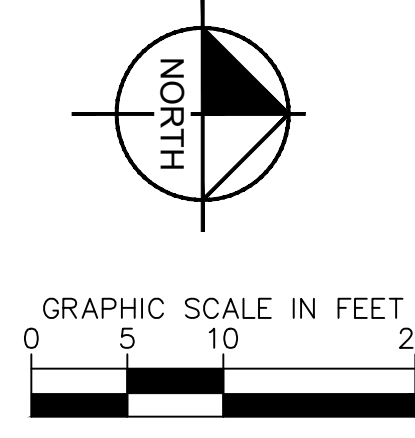
SEE SHEET L0.01 FOR CONTINUATION

SEE SHEET L0.03 FOR CONTINUATION



KEY


- REMOVE EXISTING SIDEWALK 
- REMOVE EXISTING SHRUBS/GROUNDCOVERS/TURFGRASS. TREES TO REMAIN. REFER TO TREE DISPOSITION PLANS. 
- REMOVE EXISTING CONCRETE APRON 



Kimley»Horn
 1920 WEKIVA WAY #200
 WEST PALM BEACH, FL 33411
 PHONE: 561-845-0665 FAX: 561-330-2245
 WWW.KIMLEY-HORN.COM
 REGISTRY 698
 © 2021 KIMLEY-HORN AND ASSOCIATES, INC.

SEAL:
 JONATHAN D. HAIGH, PLA
 STATE LICENSE NUMBER
 LA #6666795
 10/19/2021

DRAWN BY: DATE: 07/16/2021
 DESIGNED BY: SCALE: AS SHOWN
 CHECKED BY:
 FIELD BOOK:

CITY OF FORT LAUDERDALE
 TRANSPORTATION & MOBILITY

 290 NE 3RD AVE, FORT LAUDERDALE, FL 33301

NO.	DATE	BY	CHK'D	DESCRIPTION

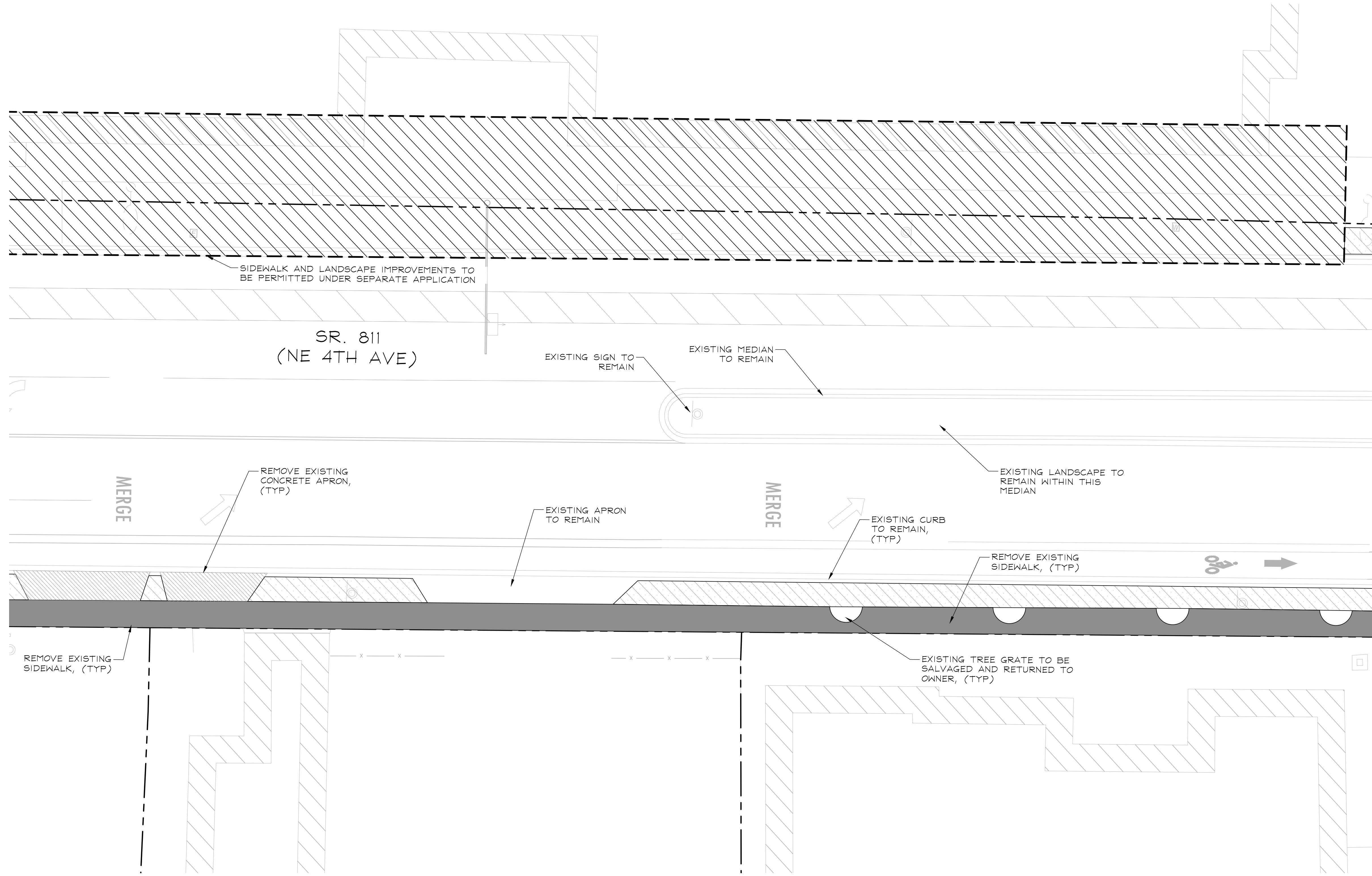
PROJECT # 12557
 NE 4TH AVENUE STREETSCAPE PROJECT
 E SUNRISE BLVD TO NE 13TH ST
 FORT LAUDERDALE, FL
 DEMOLITION PLAN

SHEET NO.
 L0.02

Plotted By: Hicks Jr., Darryl Sheet Set: NE 4th Avenue Layout: L0.03 DEMOLITION PLAN October 25, 2021 01:34:32pm K:\WPB JURC\04\3184061 - NE 4th AVE FTL\CAD\PlanSheets\L0.00 DEMOLITION PLAN.dwg

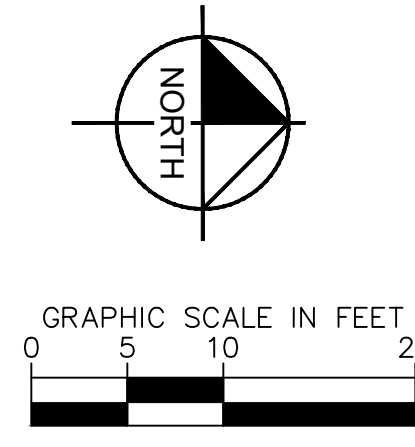
SEE SHEET L0.02 FOR CONTINUATION

SEE SHEET L0.04 FOR CONTINUATION



KEY

- REMOVE EXISTING SIDEWALK
- REMOVE EXISTING SHRUBS/GROUNDCOVERS/TURFGRASS. TREES TO REMAIN. REFER TO TREE DISPOSITION PLANS.
- REMOVE EXISTING CONCRETE APRON



Kimley»Horn
 1920 WEKIVA WAY #200
 WEST PALM BEACH, FL 33411
 PHONE: 561-845-0665 FAX: 561-330-2245
 WWW.KIMLEY-HORN.COM
 REGISTRY 698
 © 2021 KIMLEY-HORN AND ASSOCIATES, INC.

SEAL:
 JONATHAN D. HAIGH, PLA
 STATE LICENSE NUMBER
 LA #6666795
 10/19/2021

DRAWN BY: DATE: 07/16/2021
 DESIGNED BY: SCALE: AS SHOWN
 CHECKED BY:
 FIELD BOOK:

CITY OF FORT LAUDERDALE
 TRANSPORTATION & MOBILITY

 250 NE 3RD AVE, FORT LAUDERDALE, FL 33301

REVISIONS		DESCRIPTION
NO.	DATE	BY

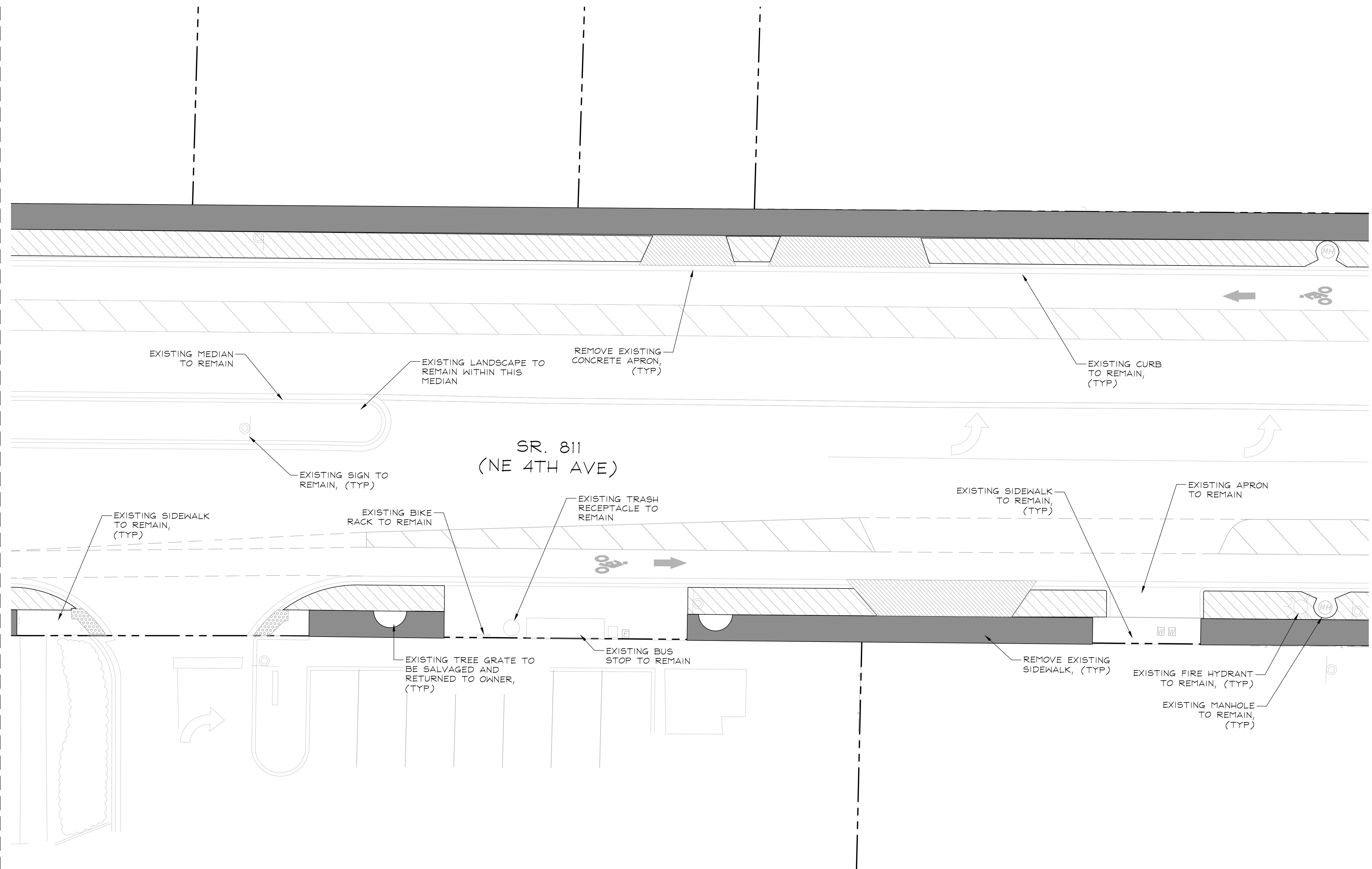
PROJECT # 12557
 NE 4TH AVENUE STREETSCAPE PROJECT
 E SUNRISE BLVD TO NE 13TH ST
 FORT LAUDERDALE, FL
 DEMOLITION PLAN

SHEET NO.
L0.03

Plotted By: Hicks Jr., Darryl Sheet Set: NE 4th Avenue Layout: L0.04 DEMOLITION PLAN October 25, 2021 01:34:34pm K:\WPB_LURC\04-3184061 - NE 4th AVE FTL\CAD\PlanSheets\L0.00 DEMOLITION PLAN.dwg

SEE SHEET L0.03 FOR CONTINUATION

SEE SHEET L0.05 FOR CONTINUATION



EXISTING MEDIAN TO REMAIN

EXISTING LANDSCAPE TO REMAIN WITHIN THIS MEDIAN

REMOVE EXISTING CONCRETE APRON, (TYP)

EXISTING CURB TO REMAIN, (TYP)

EXISTING SIGN TO REMAIN, (TYP)

SR. 811 (NE 4TH AVE)

EXISTING SIDEWALK TO REMAIN, (TYP)

EXISTING BIKE RACK TO REMAIN

EXISTING TRASH RECEPTACLE TO REMAIN

EXISTING SIDEWALK TO REMAIN, (TYP)

EXISTING APRON TO REMAIN

EXISTING TREE GRATE TO BE SALVAGED AND RETURNED TO OWNER, (TYP)

EXISTING BUS STOP TO REMAIN

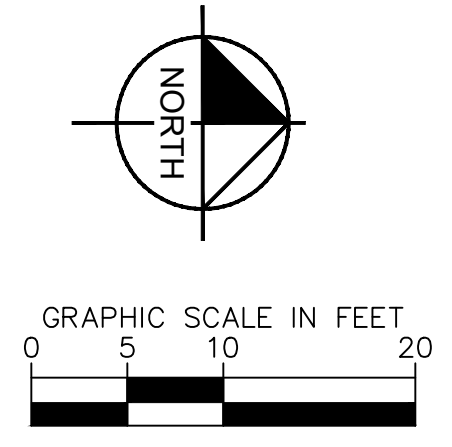
REMOVE EXISTING SIDEWALK, (TYP)

EXISTING FIRE HYDRANT TO REMAIN, (TYP)

EXISTING MANHOLE TO REMAIN, (TYP)

KEY


- REMOVE EXISTING SIDEWALK
- REMOVE EXISTING SHRUBS/GROUNDCOVERS/TURFGRASS. TREES TO REMAIN. REFER TO TREE DISPOSITION PLANS.
- REMOVE EXISTING CONCRETE APRON



Kimley»Horn
 1920 WEKIVA WAY #200
 WEST PALM BEACH, FL 33411
 PHONE: 561-845-0665 FAX: 561-330-2245
 WWW.KIMLEY-HORN.COM
 REGISTRY 698
 © 2021 KIMLEY-HORN AND ASSOCIATES, INC.

SEAL:
 JONATHAN D. HAIGH, PLA
 STATE LICENSE NUMBER
 LA #6666795
 10/19/2021

DRAWN BY: DATE: 07/16/2021
 DESIGNED BY: SCALE: AS SHOWN
 CHECKED BY:
 FIELD BOOK:

CITY OF FORT LAUDERDALE
 TRANSPORTATION & MOBILITY

 250 NE 3RD AVE, FORT LAUDERDALE, FL 33301

NO.	REVISIONS		DESCRIPTION
	DATE	BY	

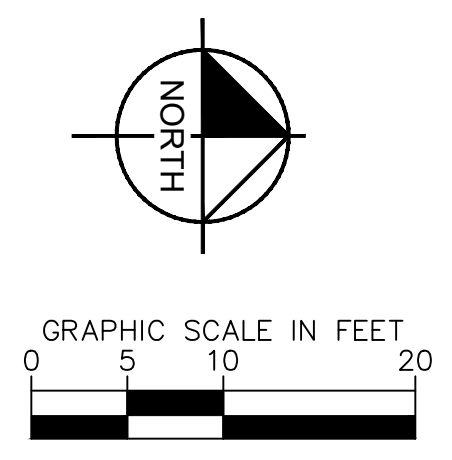
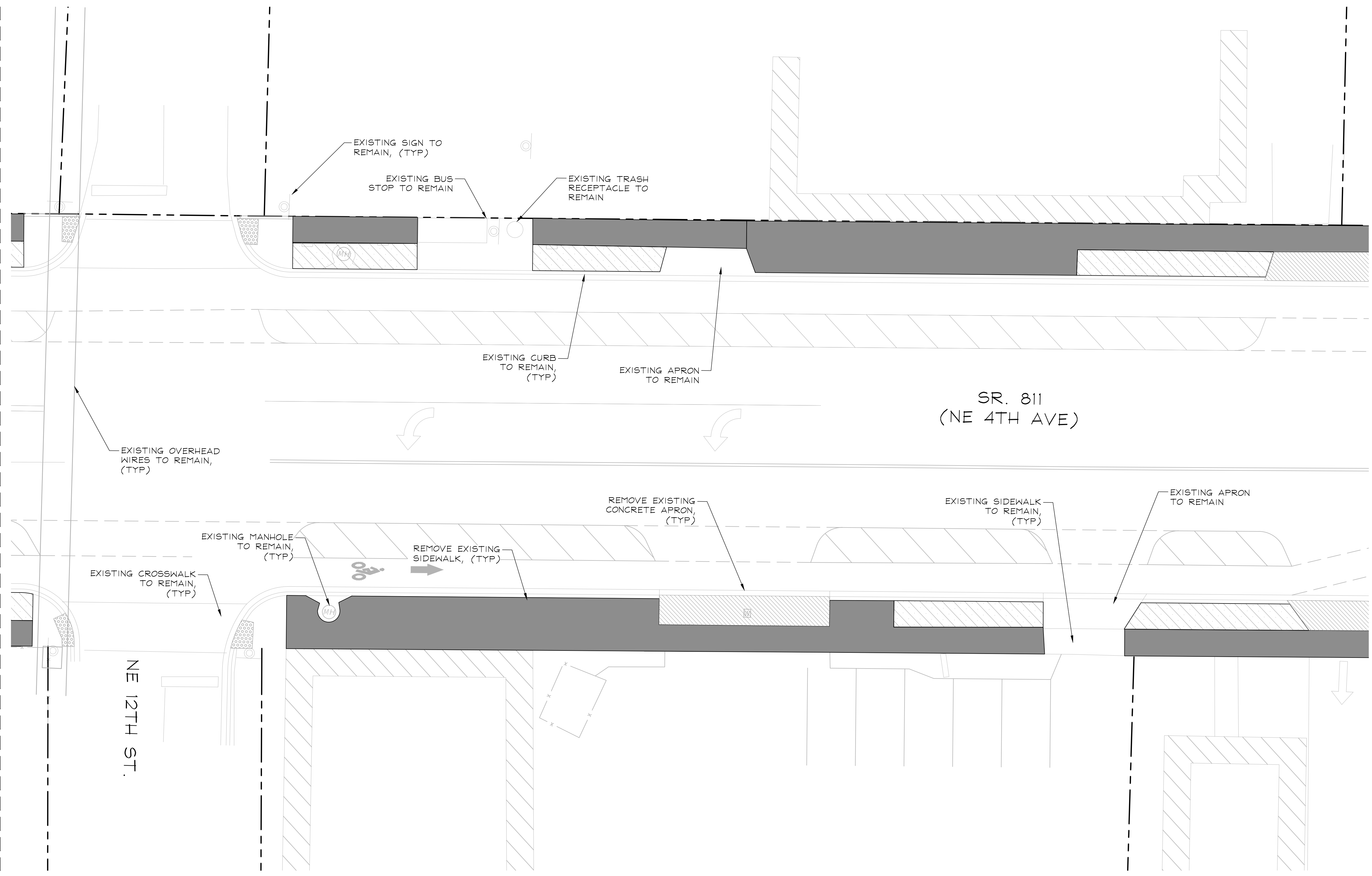
PROJECT # 12557
 NE 4TH AVENUE STREETSCAPE PROJECT
 E SUNRISE BLVD TO NE 13TH ST
 FORT LAUDERDALE, FL
 DEMOLITION PLAN

SHEET NO.
L0.04

Plotted By: Hicks Jr., Darryl Sheet Set: NE 4th Avenue Layout: L0.05 DEMOLITION PLAN October 25, 2021 01:34:36pm K:\WPB_LURC\04\184061 - NE 4th AVE FTL\CAD\PlanSheets\L0.00 DEMOLITION PLAN.dwg

SEE SHEET L0.04 FOR CONTINUATION

SEE SHEET L0.06 FOR CONTINUATION



KEY

REMOVE EXISTING SIDEWALK	
REMOVE EXISTING SHRUBS/GROUNDCOVERS/TURFGRASS. TREES TO REMAIN. REFER TO TREE DISPOSITION PLANS.	
REMOVE EXISTING CONCRETE APRON	

Kimley»Horn
 1920 WEKIVA WAY #200
 WEST PALM BEACH, FL 33411
 PHONE: 561-845-0665 FAX: 561-330-2245
 WWW.KIMLEY-HORN.COM
 REGISTRY 698
 © 2021 KIMLEY-HORN AND ASSOCIATES, INC.

SEAL:
 JONATHAN D. HAIGH, PLA
 STATE LICENSE NUMBER
 LA #6666795
 10/19/2021

DATE: 07/10/2021
 DESIGNED BY: AS
 CHECKED BY: SHOWN
 FIELD BOOK:

CITY OF FORT LAUDERDALE
 TRANSPORTATION & MOBILITY

250 NE 3RD AVE., FORT LAUDERDALE, FL 33301

NO.	DATE	BY	CHK'D	DESCRIPTION

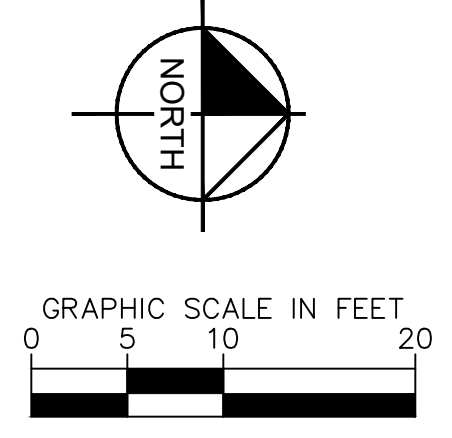
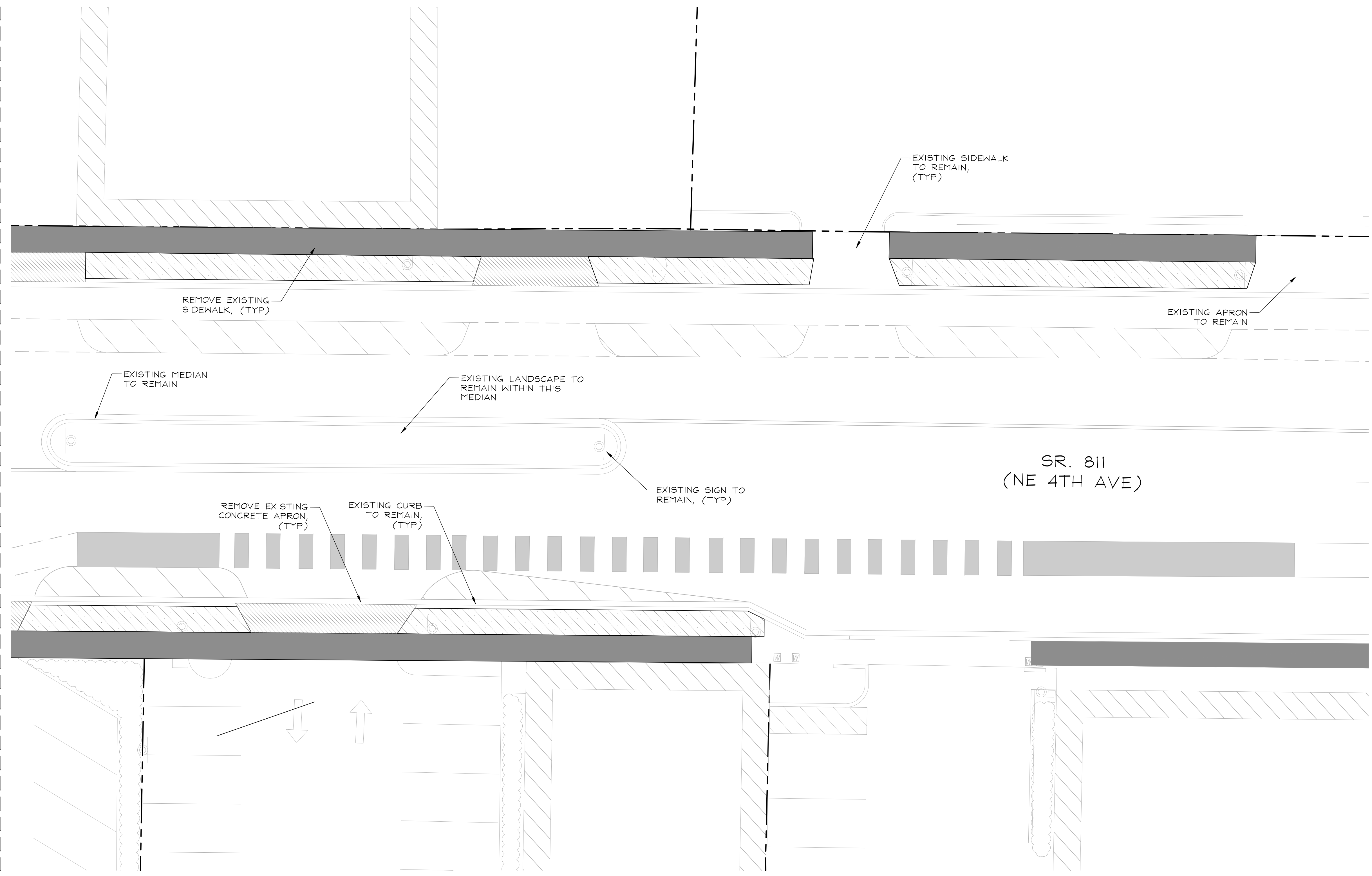
PROJECT # 12557
 NE 4TH AVENUE STREETSCAPE PROJECT
 E SUNRISE BLVD TO NE 13TH ST
 FORT LAUDERDALE, FL
 DEMOLITION PLAN

SHEET NO.
 L0.05

Plotted By: Hicks Jr., Darryl Sheet Set: NE 4th Avenue Layout: L0.06 DEMOLITION PLAN October 25, 2021 01:34:39pm K:\WPB_JUR\04\3184061 - NE 4th AVE FTL\CAD\PlanSheets\L0.00 DEMOLITION PLAN.dwg

SEE SHEET L0.05 FOR CONTINUATION

SEE SHEET L0.07 FOR CONTINUATION



KEY

REMOVE EXISTING SIDEWALK	
REMOVE EXISTING SHRUBS/GROUNDCOVERS/TURFGRASS. TREES TO REMAIN. REFER TO TREE DISPOSITION PLANS.	
REMOVE EXISTING CONCRETE APRON	

Kimley»Horn
 1920 WEKIVA WAY #200
 WEST PALM BEACH, FL 33411
 PHONE: 561-845-0665 FAX: 561-330-2245
 WWW.KIMLEY-HORN.COM
 REGISTRY 698
 © 2021 KIMLEY-HORN AND ASSOCIATES, INC.

SEAL:
 JONATHAN D. HAIGH, PLA
 STATE LICENSE NUMBER
 LA #6666795
 10/19/2021

DATE: 07/01/2021
 DESIGNED BY: AS
 CHECKED BY: SHOWN
 FIELD BOOK:

CITY OF FORT LAUDERDALE
 TRANSPORTATION & MOBILITY

 250 NE 3RD AVE, FORT LAUDERDALE, FL 33301

REVISIONS		DESCRIPTION
NO.	DATE	BY

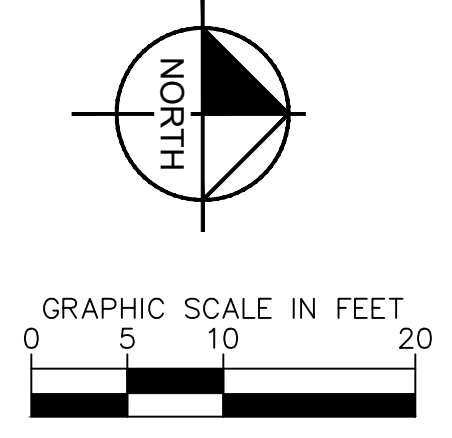
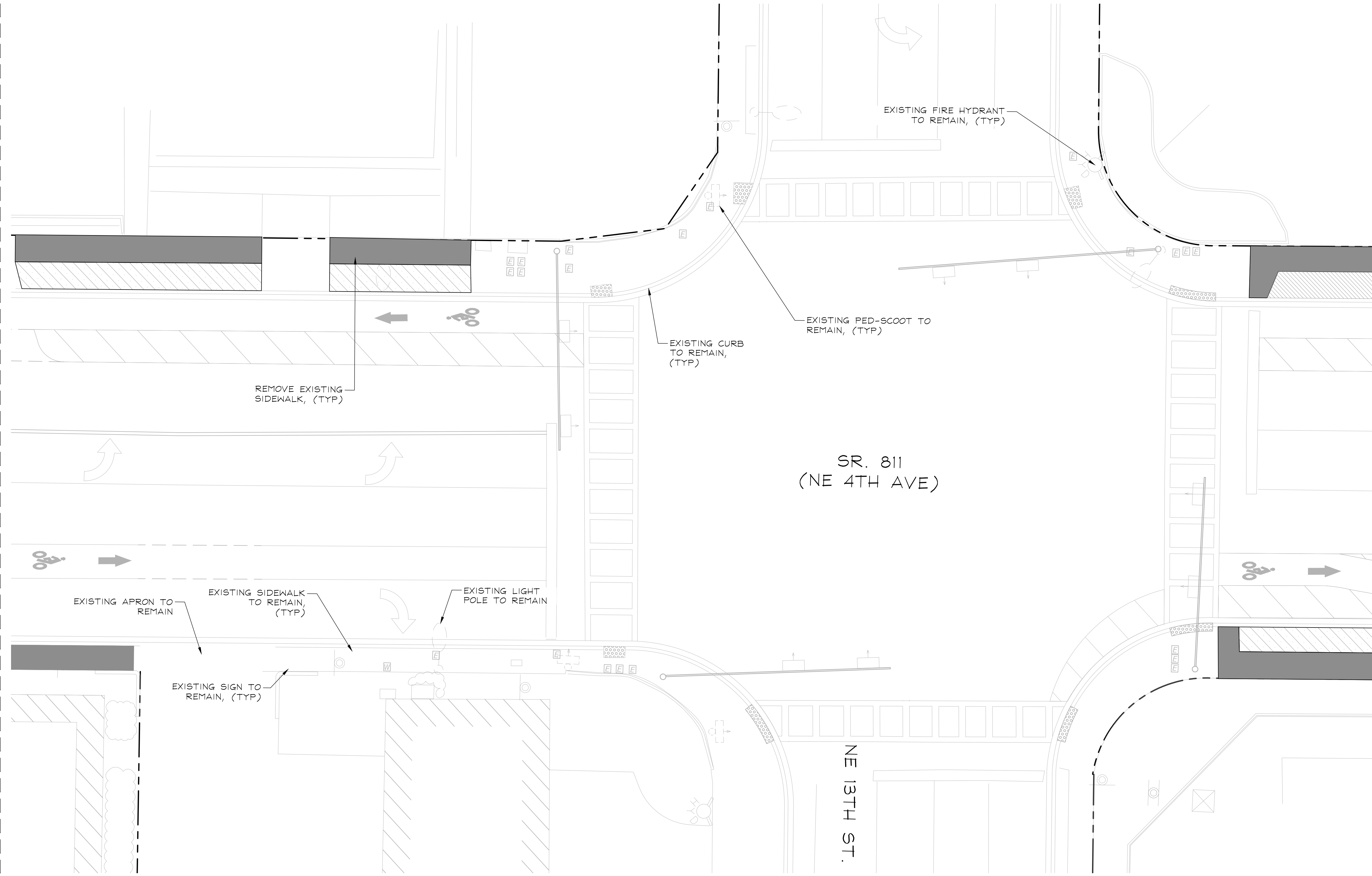
PROJECT # 12557
 NE 4TH AVENUE STREETSCAPE PROJECT
 E SUNRISE BLVD TO NE 13TH ST
 FORT LAUDERDALE, FL
 DEMOLITION PLAN

SHEET NO.
L0.06

Plotted By: Hicks Jr., Darryl Sheet Set: NE 4th Avenue Layout: L0.07 DEMOLITION PLAN October 25, 2021 01:34:41pm K:\WPB_LURC\043184061 - NE 4th AVE_FTL\CAD\Pionsheets\L0.00 DEMOLITION PLAN.dwg

SEE SHEET L0.06 FOR CONTINUATION

SEE SHEET L0.08 FOR CONTINUATION



KEY

REMOVE EXISTING SIDEWALK	
REMOVE EXISTING SHRUBS/GROUNDCOVERS/TURFGRASS. TREES TO REMAIN. REFER TO TREE DISPOSITION PLANS.	
REMOVE EXISTING CONCRETE APRON	

Kimley»Horn
 1920 WEKIVA WAY #200
 WEST PALM BEACH, FL 33411
 PHONE: 561-845-0665 FAX: 561-330-2245
 WWW.KIMLEY-HORN.COM
 REGISTRY 698
 © 2021 KIMLEY-HORN AND ASSOCIATES, INC.

SEAL:
 JONATHAN D. HAIGH, PLA
 STATE LICENSE NUMBER
 LA #6666795
 10/19/2021

DATE: 07/01/2021	SCALE: AS SHOWN	FIELD BOOK:
DESIGNED BY: AS SHOWN	CHECKED BY:	

CITY OF FORT LAUDERDALE
 TRANSPORTATION & MOBILITY

 250 NE 3RD AVE, FORT LAUDERDALE, FL 33301

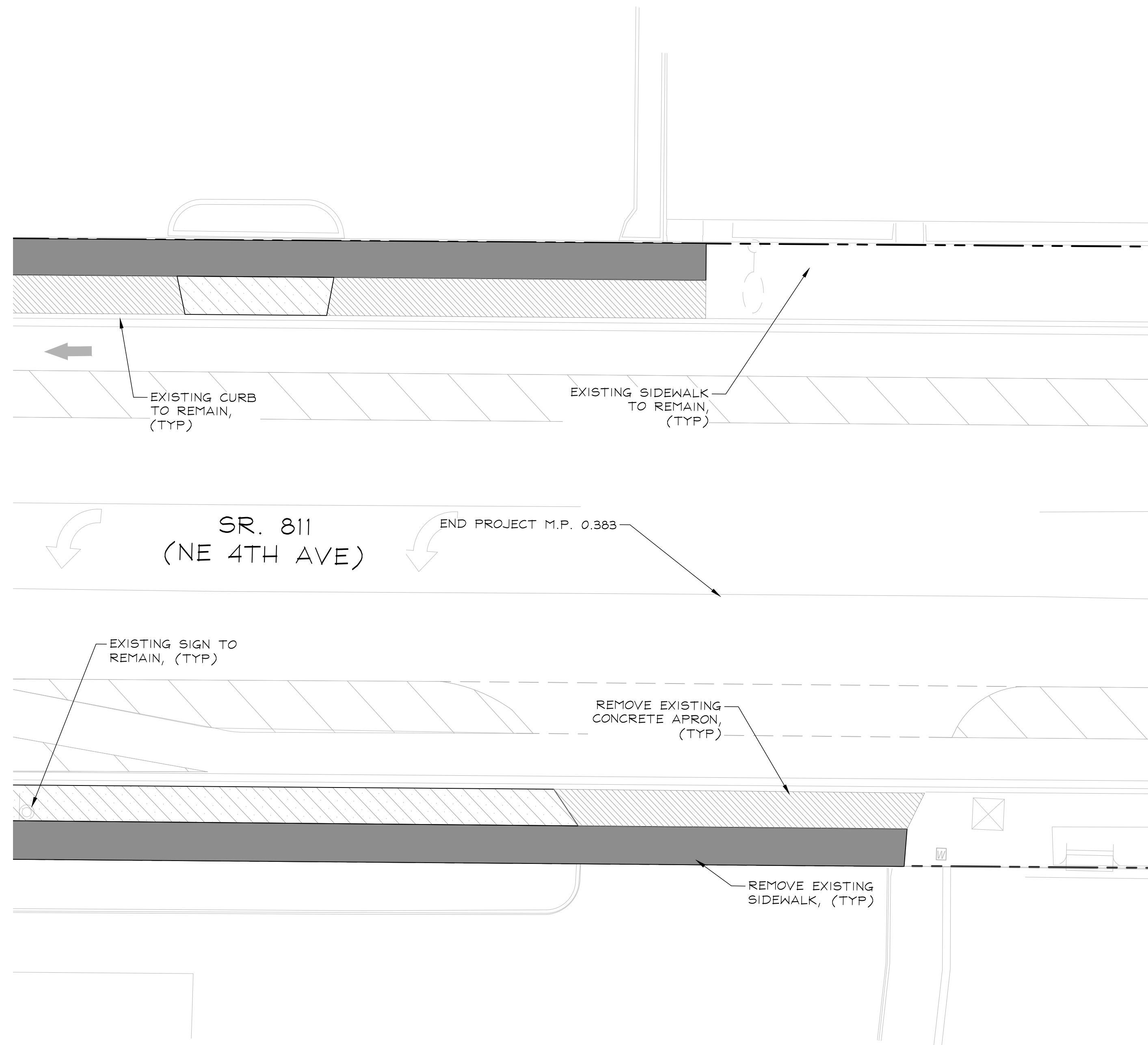
REVISIONS		DESCRIPTION
NO.	DATE	

PROJECT # 12557
 NE 4TH AVENUE STREETSCAPE PROJECT
 E SUNRISE BLVD TO NE 13TH ST
 FORT LAUDERDALE, FL
 DEMOLITION PLAN

SHEET NO.
L0.07

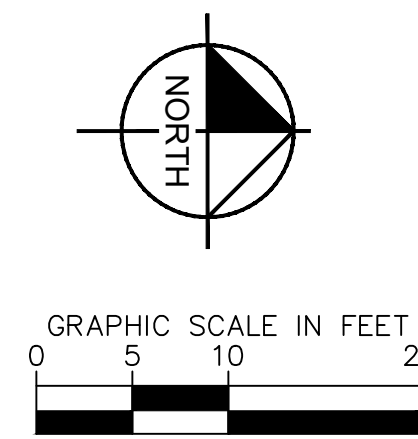
Plotted By: Hicks Jr., Darryl Sheet Set: NE 4th Avenue Layout: L0.08 DEMOLITION PLAN October 25, 2021 01:34:42pm K:\WPB_JRG\04-184061 - NE 4th AVE FTL\CAD\PlanSheets\L0.00 DEMOLITION PLAN.dwg

SEE SHEET L0.07 FOR CONTINUATION



KEY

- REMOVE EXISTING SIDEWALK
- REMOVE EXISTING SHRUBS/GROUNDCOVERS/TURFGRASS. TREES TO REMAIN. REFER TO TREE DISPOSITION PLANS.
- REMOVE EXISTING CONCRETE APRON



DEMOLITION NOTES

1. ANY ITEMS TO REMAIN THAT ARE DAMAGED BY THE CONTRACTOR SHALL BE REPLACED TO THE EXISTING CONDITION OR BETTER AT THE CONTRACTOR'S EXPENSE.
2. REFER TO LANDSCAPE PLANS FOR TREE REMOVAL, RELOCATION, AND PROTECTION INFORMATION. ANY AREAS FOR LANDSCAPING SHALL HAVE ALL BASE AND SUBGRADE MATERIAL REMOVED TO A DEPTH OF 3 FEET.
3. ALL VALVE BOXES, MANHOLES, CATCH BASINS, AND OTHER ITEMS TO REMAIN SHALL BE ADJUSTED TO PROPOSED GRADE.
4. THE INTENT OF THE DEMOLITION PLAN IS TO DEPICT EXISTING FEATURES THAT ENCUMBER THE PROPOSED CONSTRUCTION AREA AND ARE SCHEDULED FOR REMOVAL. SOME INCIDENTAL ITEMS MAY HAVE BEEN INADVERTENTLY OMITTED FROM THE PLAN. THE CONTRACTOR IS ENCOURAGED TO THOROUGHLY INSPECT THE SITE AS WELL AS REVIEW THE PLANS AND SPECIFICATIONS PRIOR TO SUBMITTING PRICING. CONTRACTOR WILL NOT RECEIVE ADDITIONAL COMPENSATION FOR INCIDENTAL ITEMS NOT SHOWN ON THIS DEMOLITION PLAN.
5. THIS DEMOLITION PLAN IS BASED ON AVAILABLE UTILITY INFORMATION AND MAY OR MAY NOT BE ALL INCLUSIVE FOR THIS SITE. ANY UTILITIES ENCOUNTERED DURING DEMOLITION THAT ARE NOT DEPICTED/ADDRESSED ON THIS DRAWING SHOULD BE BROUGHT TO THE ATTENTION OF THE PROJECT ENGINEER IMMEDIATELY.
6. CONTRACTOR IS REQUIRED TO OBTAIN ALL DEMOLITION AND DEWATERING PERMITS, IF APPLICABLE.
7. ALL FEATURES IDENTIFIED ON THIS PLAN WHICH ARE LISTED TO BE DEMOLISHED ARE TO BE REMOVED FROM THE SITE.
8. CONTRACTOR SHALL LIMIT ALL DEMOLITION ACTIVITIES TO THOSE AREAS DELINEATED ON THE CONSTRUCTION DRAWINGS UNLESS OTHERWISE DIRECTED BY THE DEVELOPER OR AS REQUIRED FOR CONSTRUCTION OF IMPROVEMENTS.
9. CONTRACTOR IS RESPONSIBLE FOR CONTROLLING AIRBORNE DUST AND POLLUTANTS BY USING WATER SPRINKLING OR OTHER SUITABLE MEANS OF CONTROL.
10. CONTRACTOR TO USE CARE IN HANDLING DEBRIS FROM SITE TO ENSURE THE SAFETY OF THE PUBLIC. HAUL ROUTE TO BE CLOSELY MONITORED FOR DEBRIS OR MATERIALS TRACKED ONTO ADJOINING ROADWAYS, SIDEWALKS, ETC. ROADWAYS AND WALKWAYS TO BE CLEARED DAILY OR AS NECESSARY TO MAINTAIN PUBLIC SAFETY.
11. ALL ASPHALT TO BE REMOVED SHALL BE SAW CUT ADJACENT TO REMAINING IMPROVEMENTS.
12. WHERE REMAINING, INLETS, MANHOLE COVERS, AND VALVE COVERS TO BE PROTECTED IN PAVEMENT REMOVAL AREAS. CONTRACTOR SHALL REPLACE DAMAGED STRUCTURES AT THEIR EXPENSE.
13. CONTRACTOR MUST PROTECT THE PUBLIC AT ALL TIMES WITH FENCING, BARRICADES, ENCLOSURES, ETC. AS APPROVED BY THE CITY OF DELRAY BEACH AND CONSTRUCTION MANAGER.
14. CONTINUOUS ACCESS SHALL BE MAINTAINED FOR SURROUNDING PROPERTIES AT ALL TIMES DURING DEMOLITION OF EXISTING FACILITIES AND CONSTRUCTION OF NEW FACILITIES. SIGNAGE SHALL BE POSTED TO DIRECT THE PUBLIC TO THE PATH OF TRAVEL.
15. ALL MATERIAL REMOVED FROM THIS SITE BY THE CONTRACTOR SHALL BE DISPOSED OF BY THE CONTRACTOR IN A LEGAL MANNER.
16. REFER TO THE TOPOGRAPHIC SURVEY FOR ADDITIONAL DETAILS OF EXISTING STRUCTURES, ETC., LOCATED WITHIN THE PROJECT SITE. UNLESS OTHERWISE NOTED, ALL EXISTING BUILDINGS, STRUCTURES, SLABS, CONCRETE, ASPHALT, DEBRIS PILES, SIGNS, AND ALL APPURTENANCES ARE TO BE REMOVED FROM THE SITE BY THE CONTRACTOR AND PROPERLY DISPOSED OF IN A LEGAL MANNER AS PART OF THIS CONTRACT. SOME ITEMS TO BE REMOVED MAY NOT BE DEPICTED ON THE TOPOGRAPHIC SURVEY. IT IS THE CONTRACTOR'S RESPONSIBILITY TO VISIT THE SITE AND DETERMINE THE FULL EXTENT OF ITEMS TO BE REMOVED. IF ANY ITEMS ARE IN QUESTION, THE CONTRACTOR SHALL CONTACT THE OWNER PRIOR TO REMOVAL OF SAID ITEMS.
17. ALL TREES NOT SPECIFICALLY SHOWN TO BE PRESERVED OR RELOCATED SHALL BE REMOVED AS A PART OF THIS CONTRACT. TREE PROTECTION FENCING SHALL BE INSTALLED PRIOR TO ANY DEMOLITION.
18. CONTRACTOR MUST COORDINATE THE LIMITS OF UTILITY DEMOLITION WITH PROPOSED PLANS.

Kimley Horn
 1920 WEKIVA WAY #200
 WEST PALM BEACH, FL 33411
 PHONE: 561-845-0665 FAX:
 561-330-2245
 WWW.KIMLEY-HORN.COM
 REGISTRY 698
 © 2021 KIMLEY-HORN AND
 ASSOCIATES, INC.

SEAL:
 JONATHAN D. HAIGH, PLA
 STATE LICENSE NUMBER
 LA #6666795
 10/19/2021

DATE: 07/10/2021
 DRAWN BY: AS
 DESIGNED BY: AS
 CHECKED BY: SHOWN
 FIELD BOOK:

CITY OF FORT LAUDERDALE
 TRANSPORTATION & MOBILITY

 250 NE 3RD AVE., FORT LAUDERDALE, FL 33301

NO.	REVISIONS		DESCRIPTION
	DATE	BY / CHK'D	

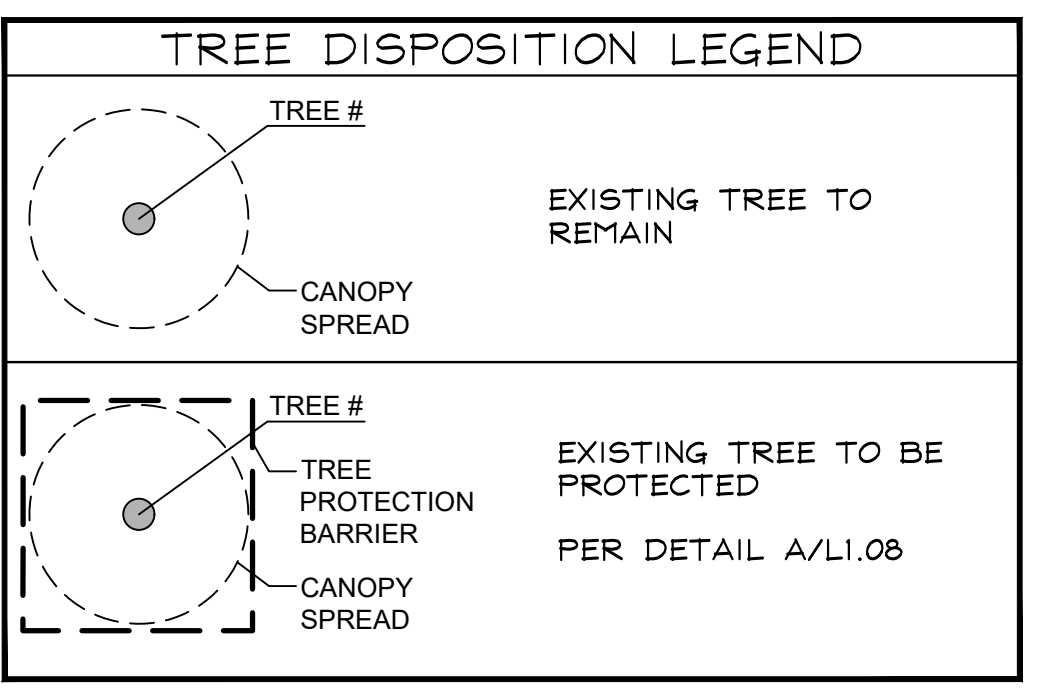
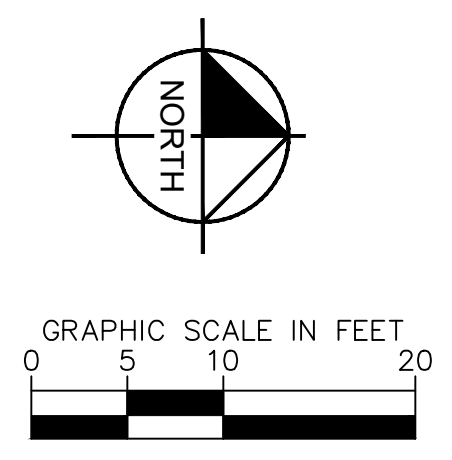
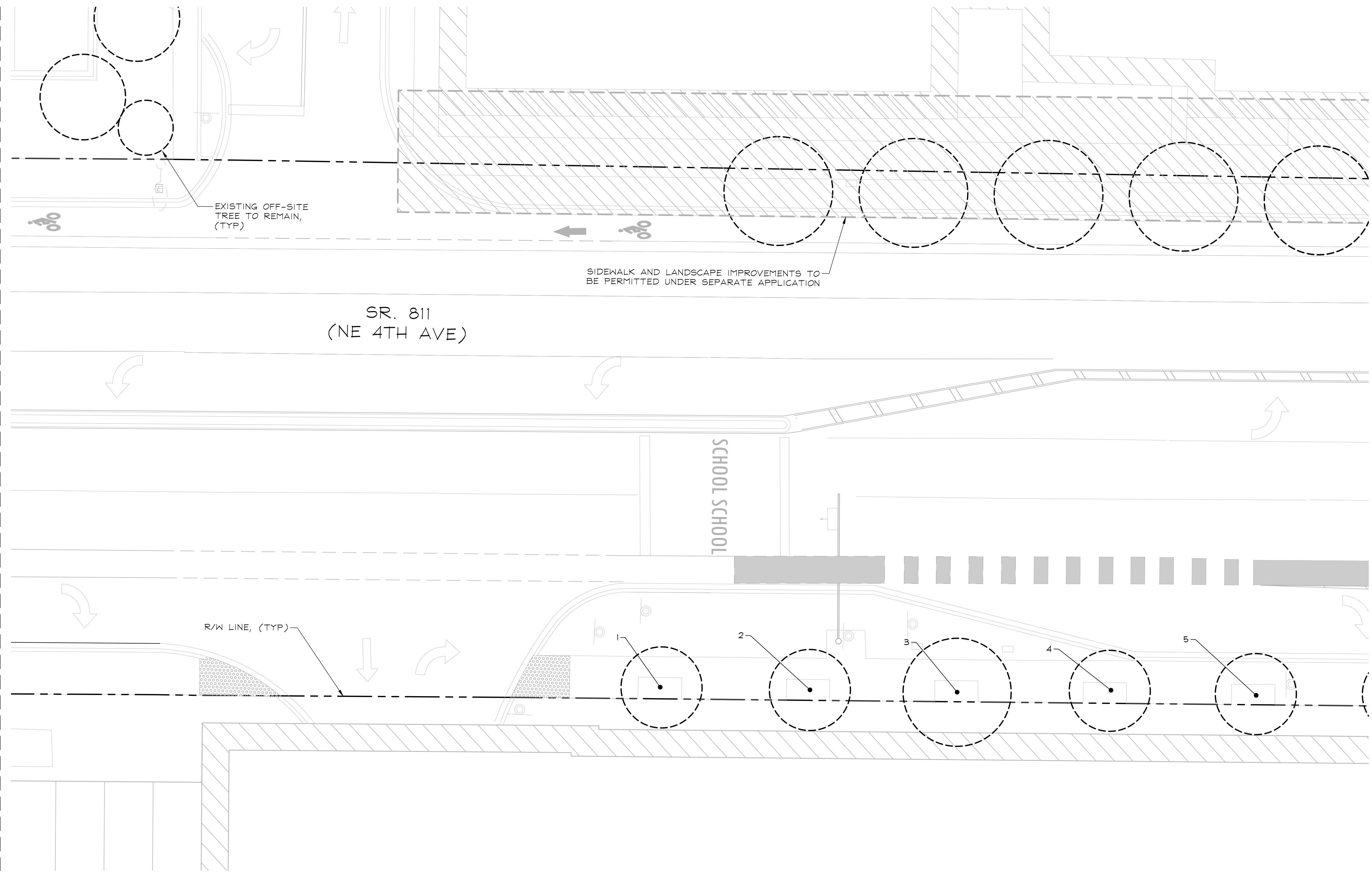
PROJECT # 12557
 NE 4TH AVENUE STREETSCAPE PROJECT
 E SUNRISE BLVD TO NE 13TH ST
 FORT LAUDERDALE, FL
 DEMOLITION PLAN

SHEET NO.
 L0.08

Plotted By: Hicks Jr., Darryl Sheet Set: NE 4th Avenue Layout: L1.01 TREE DISPOSITION PLAN October 25, 2021 01:35:11pm K:\WPB_LURC\04-184061 - NE 4th AVE FTL\CAD\PlanSheets\L1.00 TREE DISPOSITION.dwg

SEE SHEET L1.00 FOR CONTINUATION

SEE SHEET L1.02 FOR CONTINUATION



Kimley»Horn
1920 WEKIVA WAY #200
WEST PALM BEACH, FL 33411
PHONE: 561-845-0565 FAX: 561-330-2245
WWW.KIMLEY-HORN.COM
REGISTRY 698
© 2021 KIMLEY-HORN AND ASSOCIATES, INC.

SEAL:
JONATHAN D. HAIGH, PLA
STATE LICENSE NUMBER
LA #6666795
10/19/2021

DATE: 07/01/2021
DESIGNED BY: AS
CHECKED BY: SHOWN
FIELD BOOK:

CITY OF FORT LAUDERDALE
TRANSPORTATION & MOBILITY
250 NE 3RD AVE., FORT LAUDERDALE, FL 33301

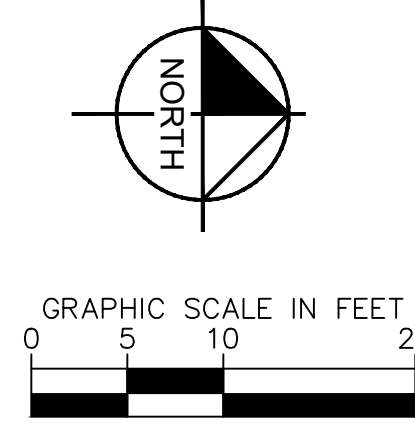
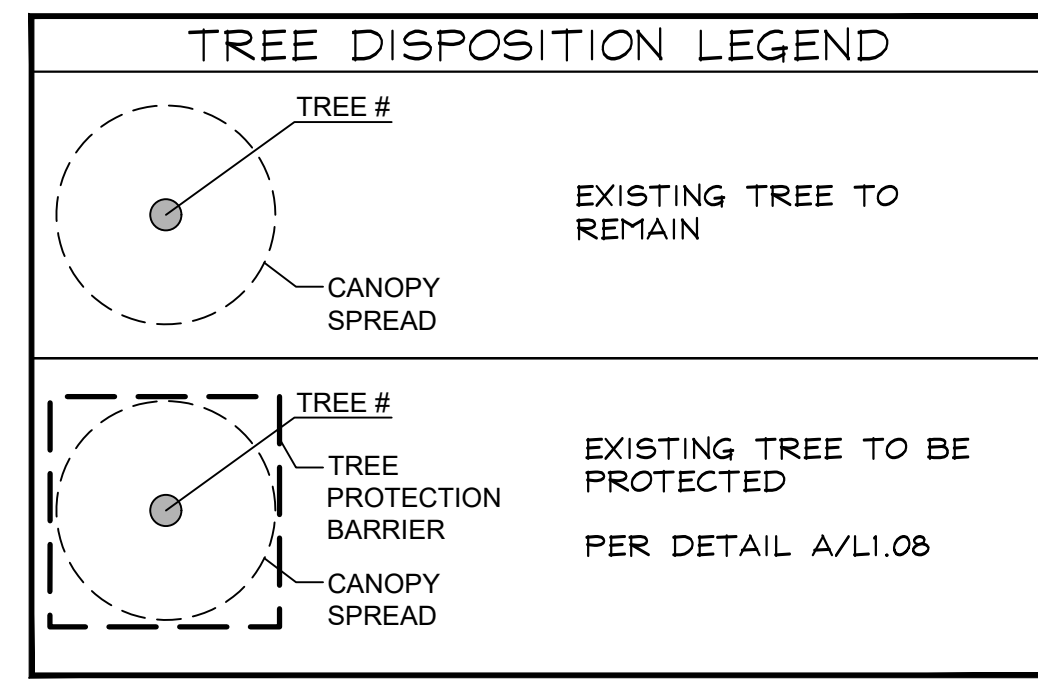
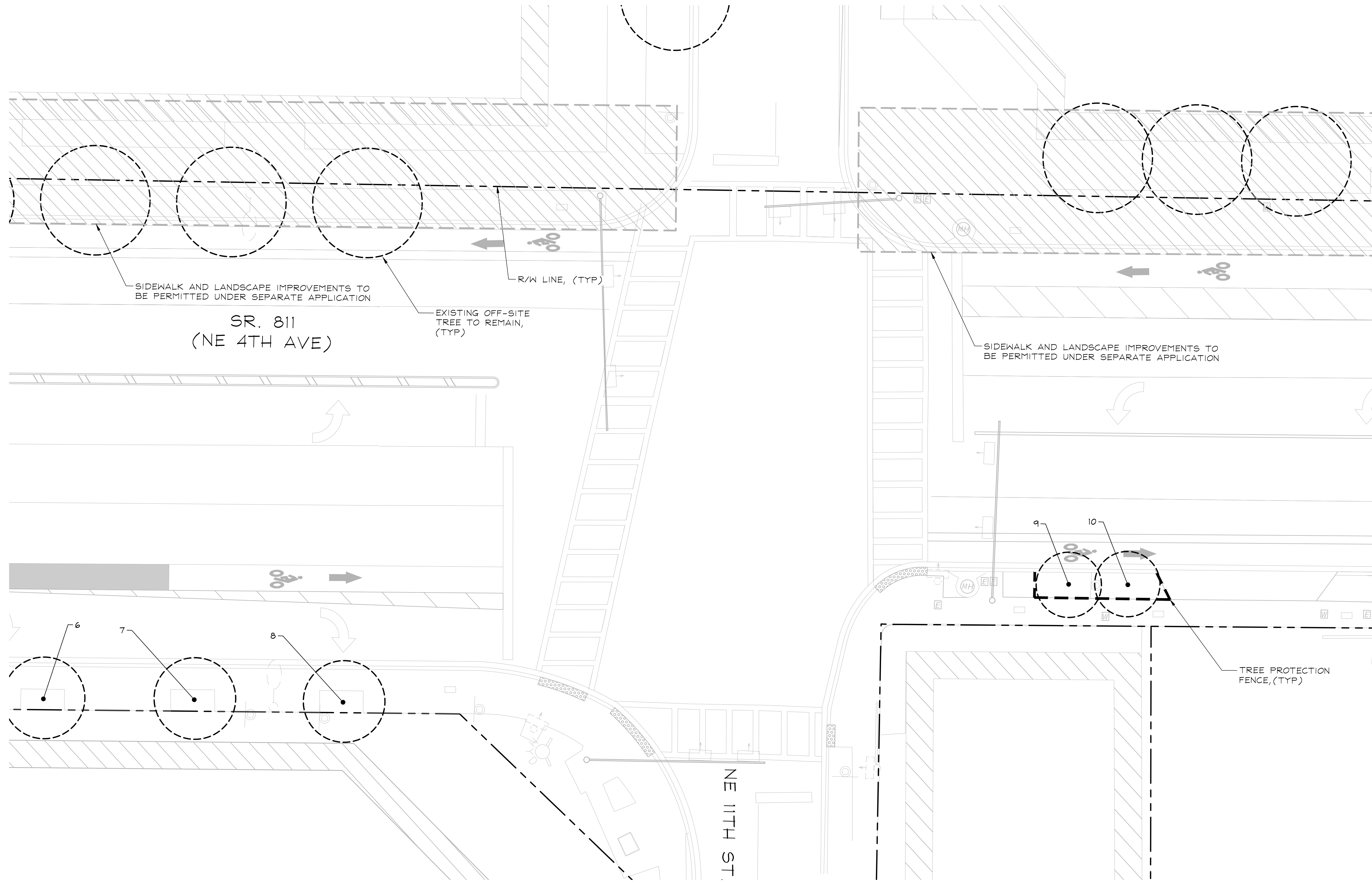
NO.	DATE	BY	CHK'D	DESCRIPTION

PROJECT # 12557
NE 4TH AVENUE STREETSCAPE PROJECT
E SUNRISE BLVD TO NE 13TH ST
FORT LAUDERDALE, FL
TREE DISPOSITION

SHEET NO.
L1.01

Plotted By: Hicks Jr., Darryl Sheet Set: NE 4th Avenue Layout: L1.02 TREE DISPOSITION PLAN October 25, 2021 01:35:14pm K:\WPB_LJRG\04\3184\061 - NE 4th Ave FTL\CAD\Plansheets\L1.00 TREE DISPOSITION.dwg

SEE SHEET L1.01 FOR CONTINUATION



Kimley Horn
 1920 WEKIVA WAY #200
 WEST PALM BEACH, FL 33411
 PHONE: 561-845-0665 FAX: 561-330-2245
 WWW.KIMLEY-HORN.COM
 REGISTRY 698
 © 2021 KIMLEY-HORN AND ASSOCIATES, INC.

SEAL:
 JONATHAN D. HAIGH, PLA
 STATE LICENSE NUMBER
 LA #6666795
 10/19/2021

DATE: 07/16/2021
 DESIGNED BY: AS
 CHECKED BY: SHOWN
 FIELD BOOK:

CITY OF FORT LAUDERDALE
 TRANSPORTATION & MOBILITY

250 NE 3RD AVE., FORT LAUDERDALE, FL 33301

NO.	DATE	BY	CHK'D	DESCRIPTION

PROJECT # 12557
 NE 4TH AVENUE STREETSCAPE PROJECT
 E SUNRISE BLVD TO NE 13TH ST
 FORT LAUDERDALE, FL
 TREE DISPOSITION

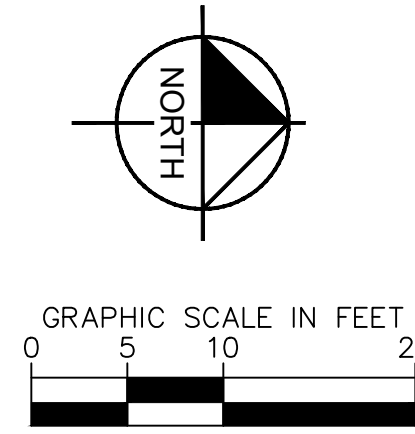
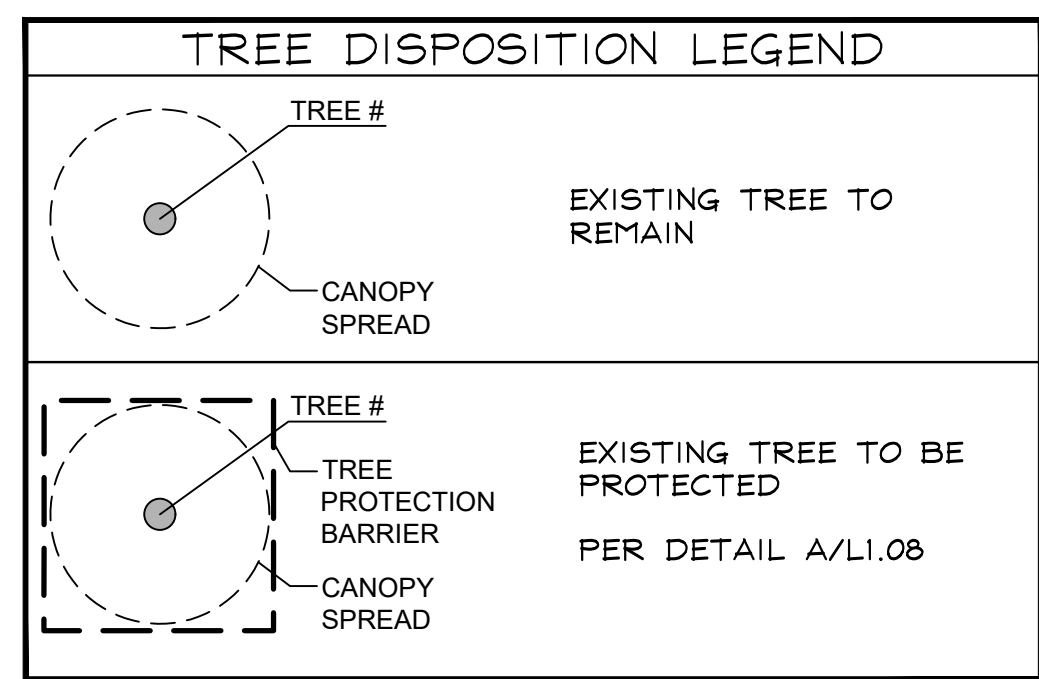
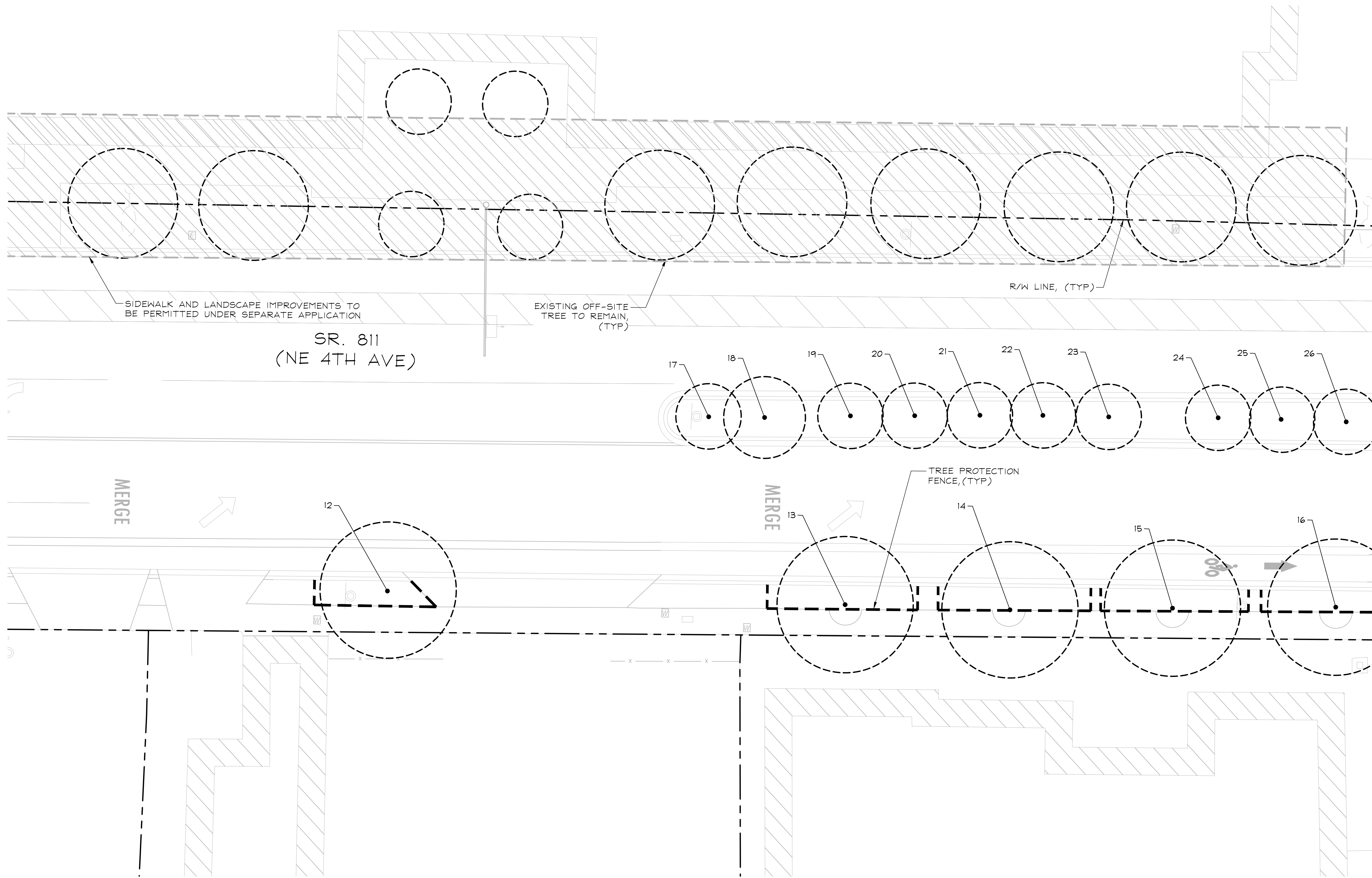
SHEET NO.
L1.02

SEE SHEET L1.03 FOR CONTINUATION

Plotted By: Hicks Jr., Darryl Sheet Set: NE 4th Avenue Layout: L1.03 TREE DISPOSITION PLAN October 25, 2021 01:35:14pm K:\WPB_LURC\043184c061 - NE 4th AVE FTL\CAD\Plansheets\L1.00 TREE DISPOSITION.dwg

SEE SHEET L1.02 FOR CONTINUATION

SEE SHEET L1.04 FOR CONTINUATION



Kimley»Horn
 1920 WEKIVA WAY #200
 WEST PALM BEACH, FL 33411
 PHONE: 561-845-0665 FAX:
 561-330-2245
 WWW.KIMLEY-HORN.COM
 REGISTRY 698
 © 2021 KIMLEY-HORN AND
 ASSOCIATES, INC.

SEAL:
 JONATHAN D. HAIGH, PLA
 STATE LICENSE NUMBER
 LA #6666795
 10/19/2021

DRAWN BY: DATE: 07/01/2021
 DESIGNED BY: SCALE: AS SHOWN
 CHECKED BY:
 FIELD BOOK:

CITY OF FORT LAUDERDALE
 TRANSPORTATION
 &
 MOBILITY

 250 NE 3RD AVE, FORT LAUDERDALE, FL 33301

NO.	DATE	BY	CHK'D	DESCRIPTION

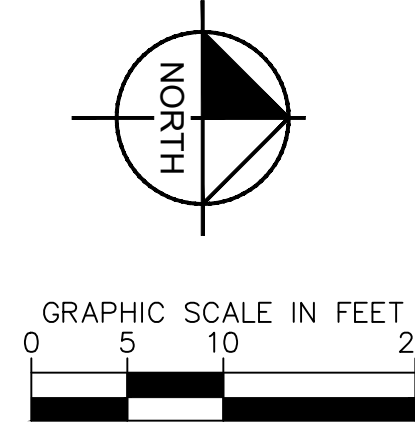
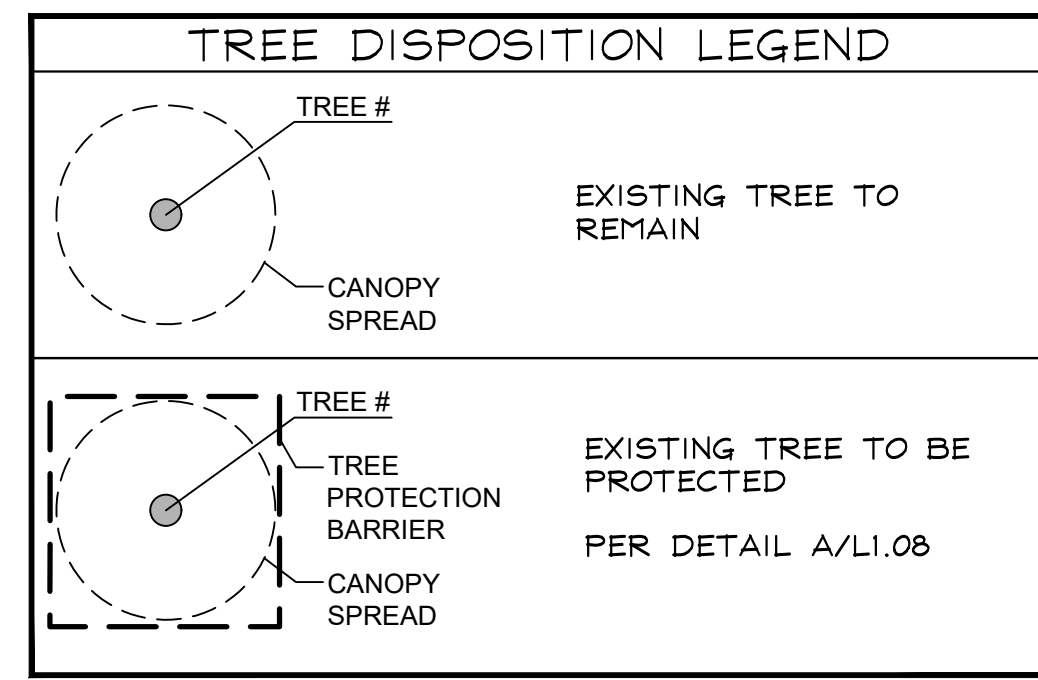
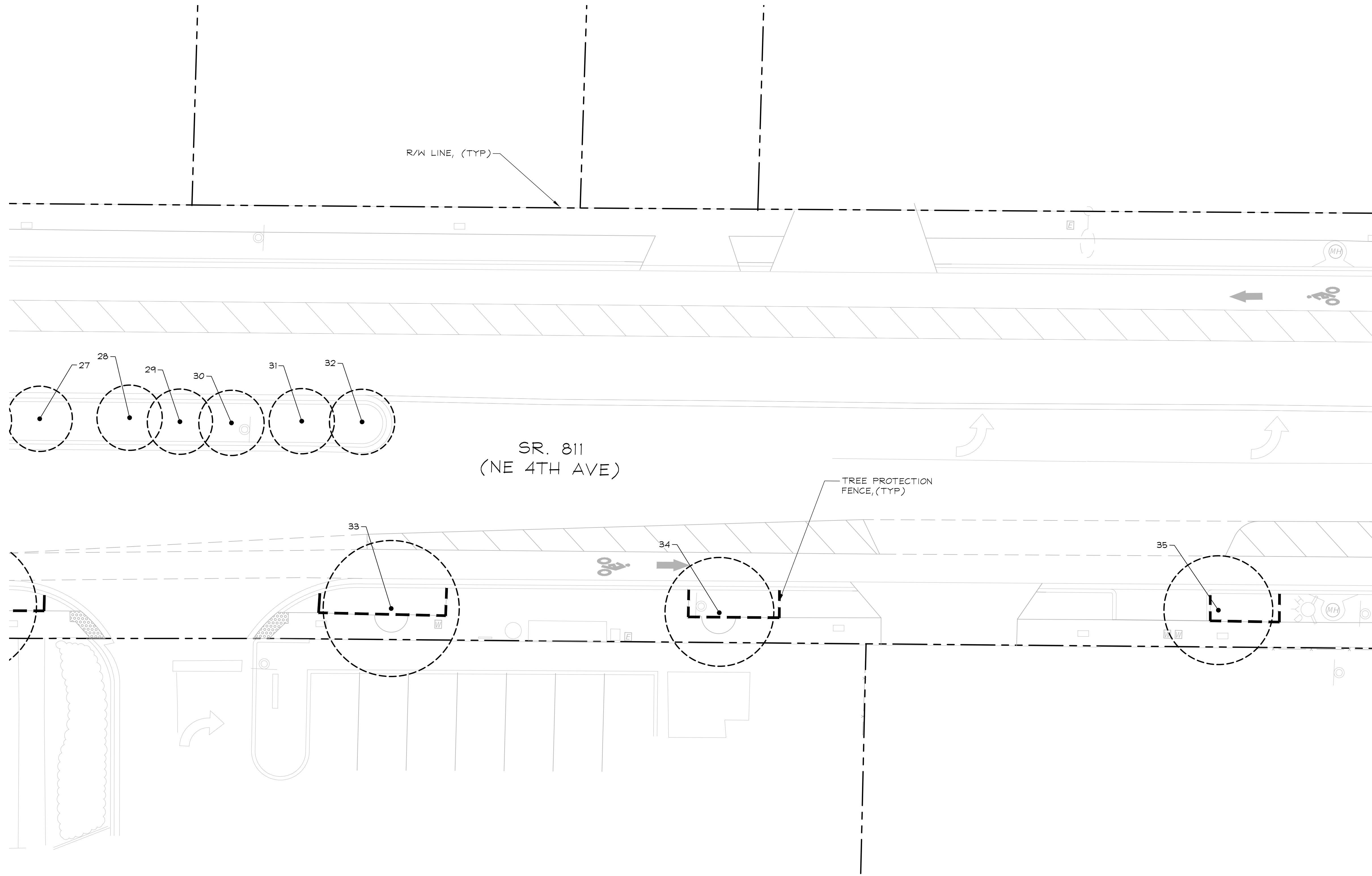
PROJECT # 12557
 NE 4TH AVENUE STREETSCAPE PROJECT
 E SUNRISE BLVD TO NE 13TH ST
 FORT LAUDERDALE, FL
 TREE DISPOSITION

SHEET NO.
L1.03

Plotted By: Hicks Jr., Darryl Sheet Set: NE 4th Avenue Layout: L1.04 TREE DISPOSITION PLAN October 25, 2021 01:35:16pm K:\WPB_LURC\043184c061 - NE 4th AVE FTL\CAD\Plansheets\L1.00 TREE DISPOSITION.dwg

SEE SHEET L1.03 FOR CONTINUATION

SEE SHEET L1.05 FOR CONTINUATION



Kimley Horn
 1920 WEKIVA WAY #200
 WEST PALM BEACH, FL 33411
 PHONE: 561-845-0665 FAX: 561-330-2245
 WWW.KIMLEY-HORN.COM
 REGISTRY 698
 © 2021 KIMLEY-HORN AND ASSOCIATES, INC.

SEAL:
 JONATHAN D. HAIGH, PLA
 STATE LICENSE NUMBER
 LA #6666795
 10/19/2021

DATE: 07/01/2021
 DESIGNED BY: AS
 CHECKED BY: SHOWN
 FIELD BOOK:

CITY OF FORT LAUDERDALE
 TRANSPORTATION & MOBILITY

 250 NE 3RD AVE, FORT LAUDERDALE, FL 33301

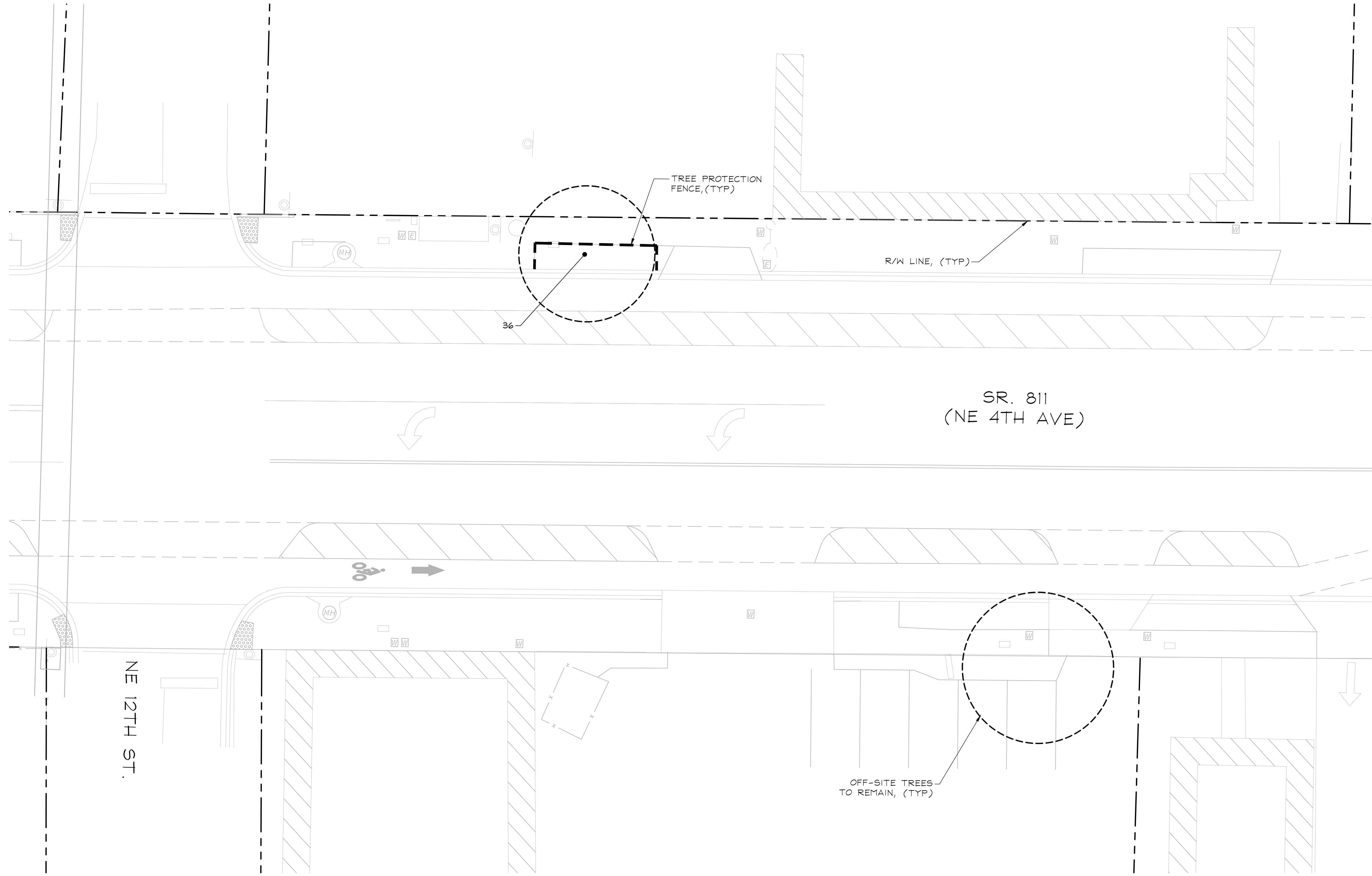
REVISIONS		DESCRIPTION
NO.	DATE	BY / CHK'D

PROJECT # 12557
 NE 4TH AVENUE STREETSCAPE PROJECT
 E SUNRISE BLVD TO NE 13TH ST
 FORT LAUDERDALE, FL
 TREE DISPOSITION

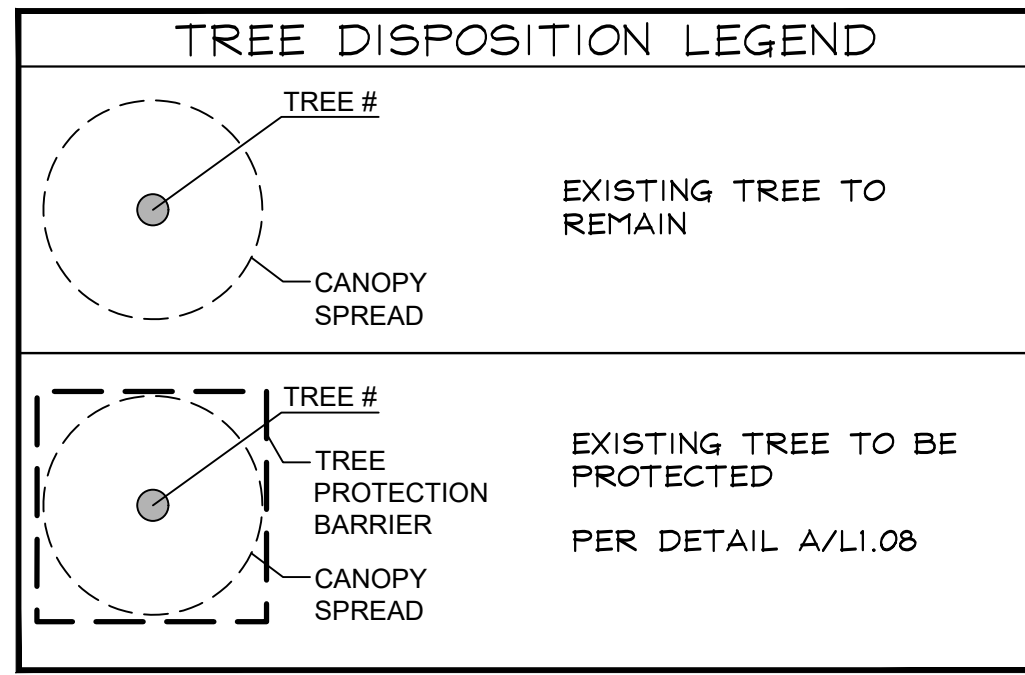
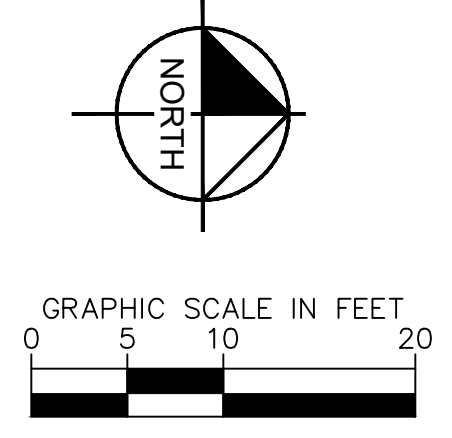
SHEET NO.
L1.04

Plotted By: Hicks Jr., Darryl Sheet Set: NE 4th Avenue Layout: L1.05 TREE DISPOSITION PLAN October 25, 2021 01:35:18pm K:\WPB_LURC\043184c061 - NE 4th AVE FTL\CAD\PlanSheets\L1.00 TREE DISPOSITION.dwg

SEE SHEET L1.04 FOR CONTINUATION



SEE SHEET L1.06 FOR CONTINUATION



Kimley»Horn
 1920 WEKIVA WAY #200
 WEST PALM BEACH, FL 33411
 PHONE: 561-845-0665 FAX: 561-330-2245
 WWW.KIMLEY-HORN.COM
 REGISTRY 698
 © 2021 KIMLEY-HORN AND ASSOCIATES, INC.

SEAL:
 JONATHAN D. HAIGH, PLA
 STATE LICENSE NUMBER
 LA #6666795
 10/19/2021

DATE: 07/01/2021
 DESIGNED BY: AS
 CHECKED BY: SHOWN
 FIELD BOOK:

CITY OF FORT LAUDERDALE
 TRANSPORTATION & MOBILITY

 250 NE 3RD AVE, FORT LAUDERDALE, FL 33301

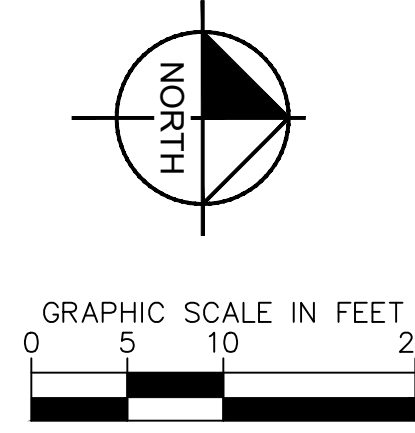
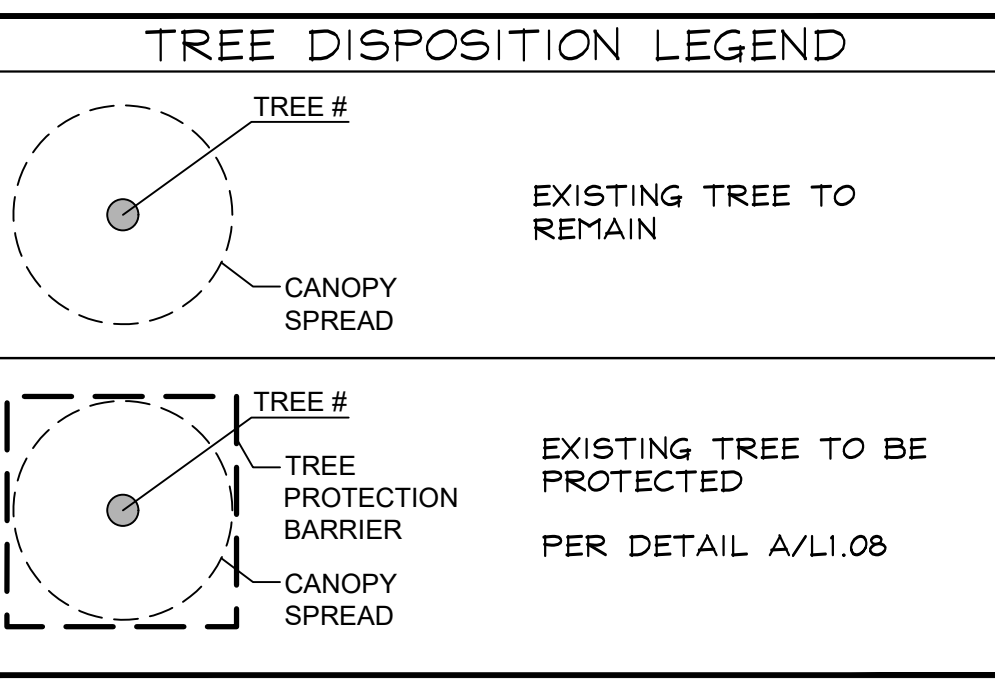
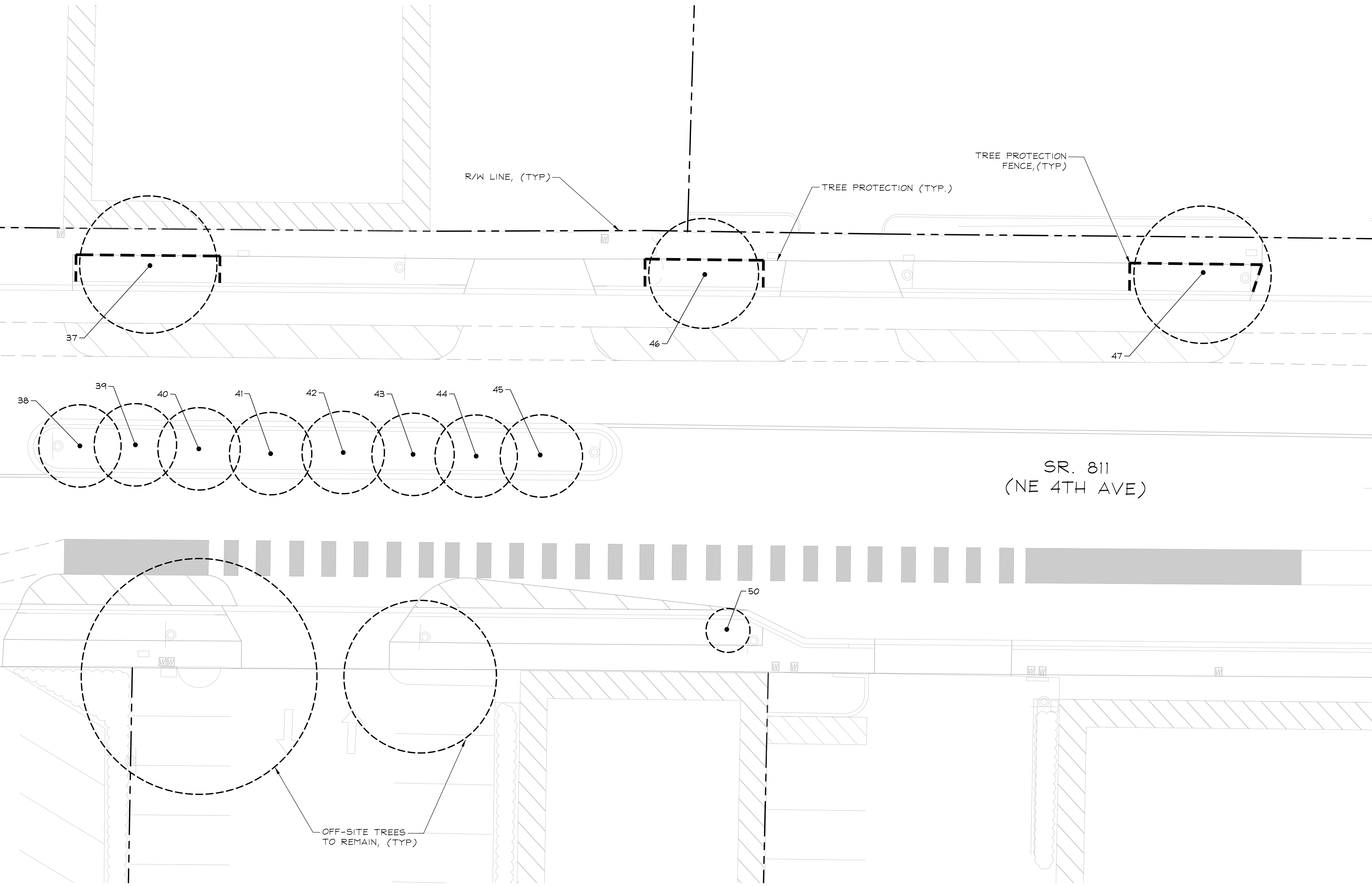
NO.	DATE	BY	CHK'D	DESCRIPTION

PROJECT # 12557
 NE 4TH AVENUE STREETSCAPE PROJECT
 E SUNRISE BLVD TO NE 13TH ST
 FORT LAUDERDALE, FL
 TREE DISPOSITION

SHEET NO.
L1.05

Plotted By: Hicks Jr., Darryl Sheet Set: NE 4th Avenue Layout: L1.06 TREE DISPOSITION PLAN October 25, 2021 01:35:19pm K:\WPB_LURC\043184c061 - NE 4th AVE FTL\CAD\Plansheets\L1.00 TREE DISPOSITION.dwg

SEE SHEET L1.05 FOR CONTINUATION



Kimley»Horn
 1920 WEKIVA WAY #200
 WEST PALM BEACH, FL 33411
 PHONE: 561-845-0665 FAX: 561-330-2245
 WWW.KIMLEY-HORN.COM
 REGISTRY 698
 © 2021 KIMLEY-HORN AND ASSOCIATES, INC.

SEAL:
 JONATHAN D. HAIGH, PLA
 STATE LICENSE NUMBER
 LA #6666795
 10/19/2021

DATE: 07/16/2021
 DESIGNED BY: AS
 CHECKED BY: SHOWN
 FIELD BOOK:

CITY OF FORT LAUDERDALE
 TRANSPORTATION & MOBILITY

 250 NE 3RD AVE, FORT LAUDERDALE, FL 33301

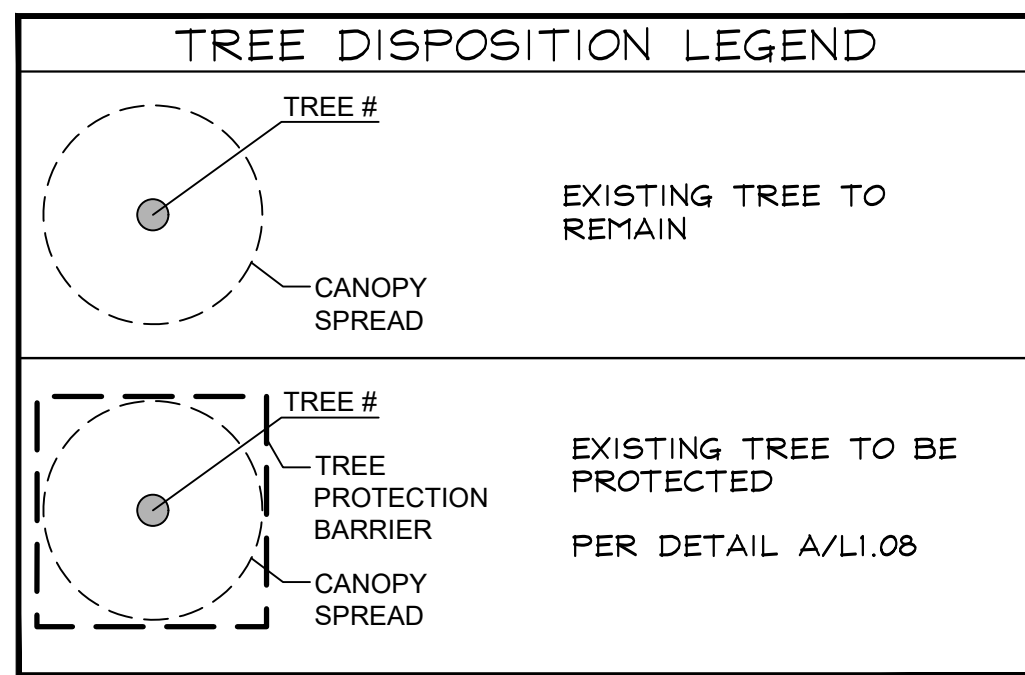
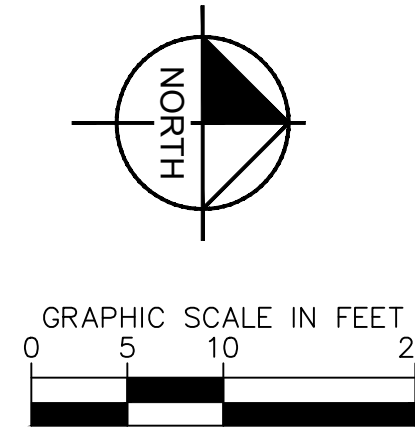
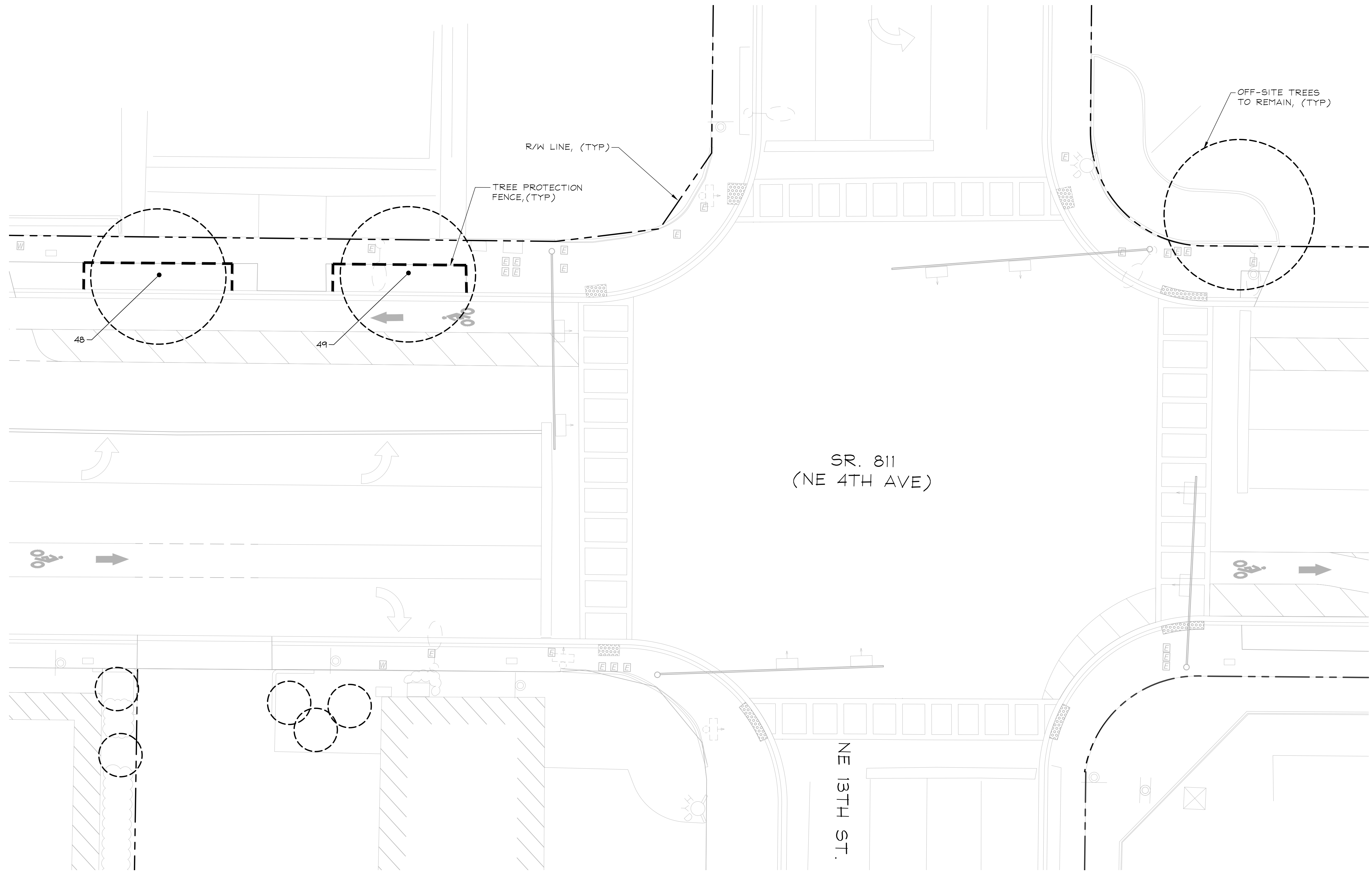
NO.	DATE	BY	CHK'D	DESCRIPTION

PROJECT # 12557
 NE 4TH AVENUE STREETSCAPE PROJECT
 E SUNRISE BLVD TO NE 13TH ST
 FORT LAUDERDALE, FL
 TREE DISPOSITION

SHEET NO.
L1.06

Plotted By: Hicks Jr., Darryl Sheet Set: NE 4th Avenue Layout: L1.07 TREE DISPOSITION PLAN October 25, 2021 01:35:21pm K:\WPB_LURC\04\3184\061 - NE 4th AVE FTL\CAD\Plansheets\L1.00 TREE DISPOSITION.dwg

SEE SHEET L1.06 FOR CONTINUATION



Kimley»Horn
 1920 WEKIVA WAY #200
 WEST PALM BEACH, FL 33411
 PHONE: 561-845-0665 FAX:
 561-330-2245
 WWW.KIMLEY-HORN.COM
 REGISTRY 698
 © 2021 KIMLEY-HORN AND
 ASSOCIATES, INC.

SEAL:
 JONATHAN D. HAIGH, PLA
 STATE LICENSE NUMBER
 LA #6666795
 10/19/2021

DATE: 07/01/2021
 DESIGNED BY: AS
 CHECKED BY: SHOWN
 FIELD BOOK:

CITY OF FORT LAUDERDALE
 TRANSPORTATION
 &
 MOBILITY

250 NE 3RD AVE, FORT LAUDERDALE, FL 33301

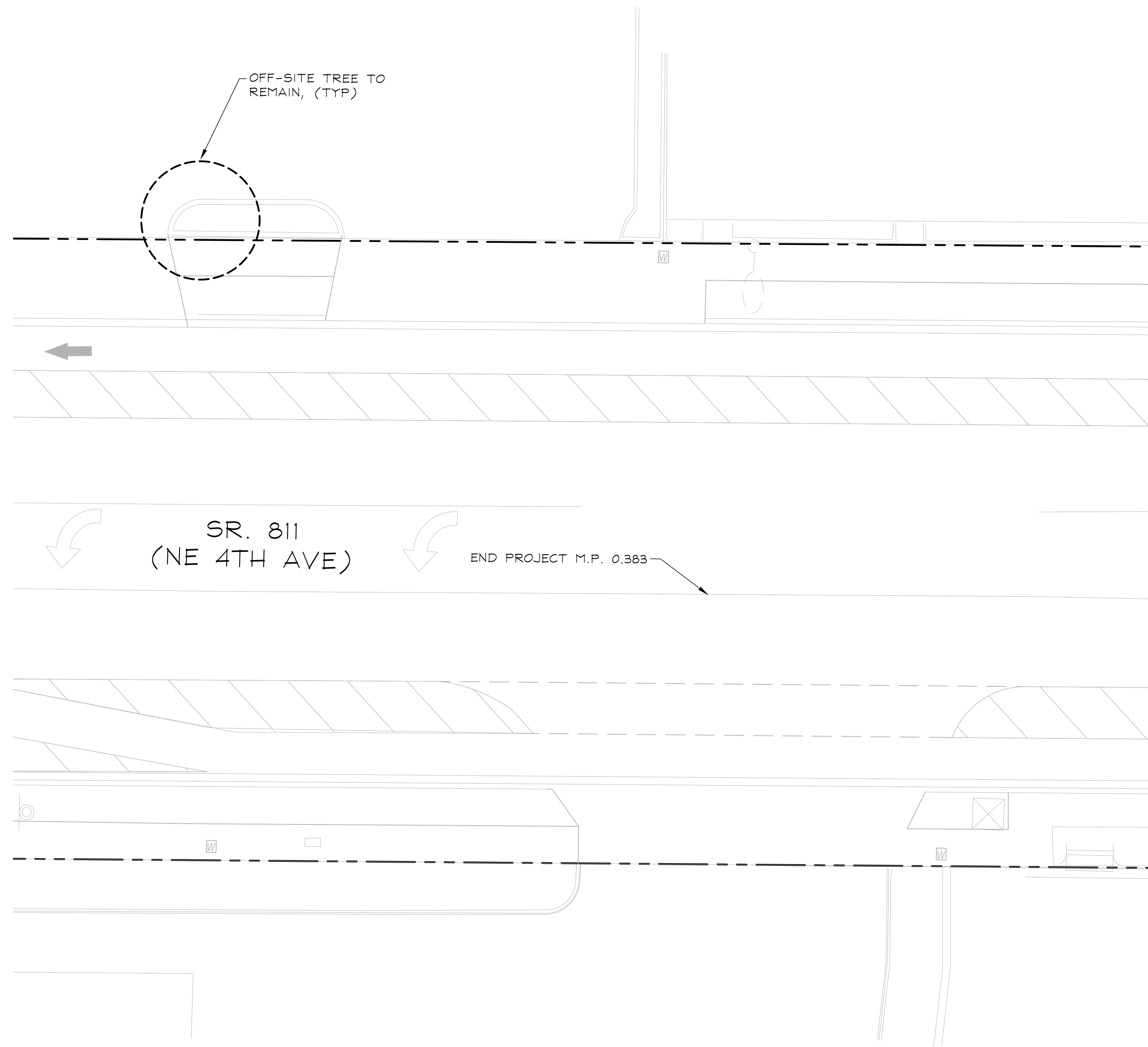
NO.	DATE	BY	CHK'D	DESCRIPTION

PROJECT # 12557
 NE 4TH AVENUE STREETSCAPE PROJECT
 E SUNRISE BLVD TO NE 13TH ST
 FORT LAUDERDALE, FL
 TREE DISPOSITION

SHEET NO.
L1.07

Plotted By: Hicks Jr., Darryl Sheet Set: NE 4th Avenue Layout: L1.08 TREE DISPOSITION PLAN October 25, 2021 01:35:23pm K:\WPB_LRG\043184\061 - NE 4th AVE FTL\CAD\Plansheets\L1.00 TREE DISPOSITION.dwg

SEE SHEET L1.07 FOR CONTINUATION



NO.	BOTANICAL NAME	COMMON NAME	DBH (in)	CT (ft)	SPR (ft)	CONDITION	DISPOSITION
1	<i>Washingtonia robusta</i>	Washington Palm		25	15	Good	Remain
2	<i>Washingtonia robusta</i>	Washington Palm		40	15	Good	Remain
3	<i>Washingtonia robusta</i>	Washington Palm		30	20	Good	Remain
4	<i>Washingtonia robusta</i>	Washington Palm		40	15	Good	Remain
5	<i>Washingtonia robusta</i>	Washington Palm		40	15	Good	Remain
6	<i>Washingtonia robusta</i>	Washington Palm		25	15	Good	Remain
7	<i>Washingtonia robusta</i>	Washington Palm		40	15	Good	Remain
8	<i>Washingtonia robusta</i>	Washington Palm		40	15	Good	Remain
9	<i>Sabal palmetto</i>	Cabbage Palm		10	12	Good	Remain
10	<i>Sabal palmetto</i>	Cabbage Palm		15	12	Good	Remain
11	<i>Quercus virginiana</i>	Southern Live Oak	7	25	25	Good	Remain
12	<i>Quercus virginiana</i>	Southern Live Oak	10	25	25	Good	Remain
13	<i>Quercus virginiana</i>	Southern Live Oak	6	25	25	Good	Remain
14	<i>Quercus virginiana</i>	Southern Live Oak	6	25	25	Good	Remain
15	<i>Quercus virginiana</i>	Southern Live Oak	6	25	25	Good	Remain
16	<i>Quercus virginiana</i>	Southern Live Oak	6	25	25	Good	Remain
17	<i>Veitchia arecina</i>	Montgomery Palm		15	12	Good	Remain
18	<i>Veitchia arecina</i>	Montgomery Palm		15	15	Good	Remain
19	<i>Elaeocarpus decipiens</i>	Japanese Blueberry	2	12	5	Good	Remain
20	<i>Elaeocarpus decipiens</i>	Japanese Blueberry	2	12	5	Good	Remain
21	<i>Elaeocarpus decipiens</i>	Japanese Blueberry	2	12	5	Good	Remain
22	<i>Elaeocarpus decipiens</i>	Japanese Blueberry	2	12	5	Good	Remain
23	<i>Elaeocarpus decipiens</i>	Japanese Blueberry	2	12	5	Good	Remain
24	<i>Elaeocarpus decipiens</i>	Japanese Blueberry	2	12	5	Good	Remain
25	<i>Elaeocarpus decipiens</i>	Japanese Blueberry	2	12	5	Good	Remain
26	<i>Elaeocarpus decipiens</i>	Japanese Blueberry	2	12	5	Good	Remain
27	<i>Elaeocarpus decipiens</i>	Japanese Blueberry	2	12	5	Good	Remain
28	<i>Elaeocarpus decipiens</i>	Japanese Blueberry	2	12	5	Good	Remain
29	<i>Elaeocarpus decipiens</i>	Japanese Blueberry	2	12	5	Good	Remain
30	<i>Elaeocarpus decipiens</i>	Japanese Blueberry	2	12	5	Good	Remain
31	<i>Veitchia arecina</i>	Montgomery Palm		12	15	Good	Remain
32	<i>Veitchia arecina</i>	Montgomery Palm		12	15	Good	Remain
33	<i>Quercus virginiana</i>	Southern Live Oak	14	30	25	Good	Remain
34	<i>Quercus virginiana</i>	Southern Live Oak	10	30	20	Good	Remain
35	<i>Quercus virginiana</i>	Southern Live Oak	8	25	20	Good	Remain
36	<i>Quercus virginiana</i>	Southern Live Oak	8	30	25	Good	Remain
37	<i>Quercus virginiana</i>	Southern Live Oak		35	25	Good	Remain
38	<i>Veitchia arecina</i>	Montgomery Palm		20	15	Good	Remain
39	<i>Veitchia arecina</i>	Montgomery Palm		20	15	Good	Remain
40	<i>Veitchia arecina</i>	Montgomery Palm		30	15	Good	Remain
41	<i>Veitchia arecina</i>	Montgomery Palm		20	15	Good	Remain
42	<i>Veitchia arecina</i>	Montgomery Palm		30	15	Good	Remain
43	<i>Veitchia arecina</i>	Montgomery Palm		20	15	Good	Remain
44	<i>Veitchia arecina</i>	Montgomery Palm		30	15	Good	Remain
45	<i>Veitchia arecina</i>	Montgomery Palm		20	15	Good	Remain
46	<i>Quercus virginiana</i>	Southern Live Oak	8	25	20	Good	Remain
47	<i>Quercus virginiana</i>	Southern Live Oak	10	25	25	Good	Remain
48	<i>Quercus virginiana</i>	Southern Live Oak	8	30	25	Good	Remain
49	<i>Quercus virginiana</i>	Southern Live Oak	10	30	25	Good	Remain
50	<i>Phoenix roebelenii</i>	Pygmy Date Palm		6	8	Good	Remain

EXISTING TREE - PRUNING NOTES:

- TREE PRUNING WORK MUST BE PERFORMED BY OR DIRECTLY SUPERVISED BY AN ISA CERTIFIED ARBORIST.
- CONTRACTOR SHALL HOLD A PRE-PRUNING CONFERENCE WITH THE OWNER AND LANDSCAPE ARCHITECT PRIOR TO COMMENCING PRUNING OPERATIONS.
- PRUNE TREES PER ANSI A300 FOR THE FOLLOWING:
 - MAINTENANCE - TO MAINTAIN OR IMPROVE THE TREE'S HEALTH AND STRUCTURE
 - HAZARD REDUCTION - TO REMOVE DEAD LIMBS OR OTHER VISIBLE HAZARDS FROM THE TREE CANOPY
 - CROWN CLEANING - TO SELECTIVELY REMOVE DEAD, DYING OR DISEASED BRANCHES, WEAK BRANCHES, AND SUCKER SPROUTS
 - CROWN RAISING - TO REMOVE LOWER BRANCHES TO PROVIDE VERTICAL CLEARANCE
 - VISTA PRUNING - TO SELECTIVELY THIN FRAMEWORK LIMBS WITHIN THE CROWN TO ALLOW FOR VIEWS THROUGH THE TREE
 - CROWN RESTORATION - TO IMPROVE THE STRUCTURE, FORM, AND APPEARANCE OF A TREE THAT HAS BEEN DAMAGED, HEADED, OR VANDALIZED

Kimley Horn
 1920 WEKIVA WAY #200
 WEST PALM BEACH, FL 33411
 PHONE: 561-845-0665 FAX: 561-330-2245
 WWW.KIMLEY-HORN.COM
 REGISTRY 698
 © 2021 KIMLEY-HORN AND ASSOCIATES, INC.

SEAL:
 JONATHAN D. HAIGH, PLA
 STATE LICENSE NUMBER
 LA #6666795
 10/19/2021

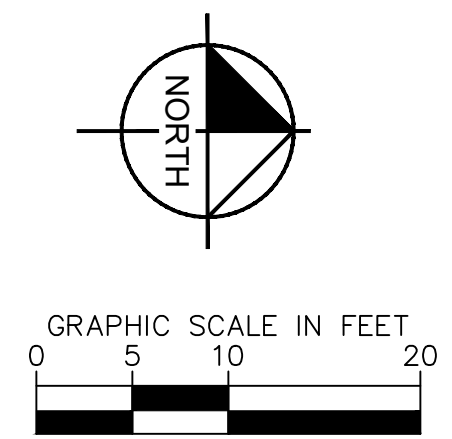
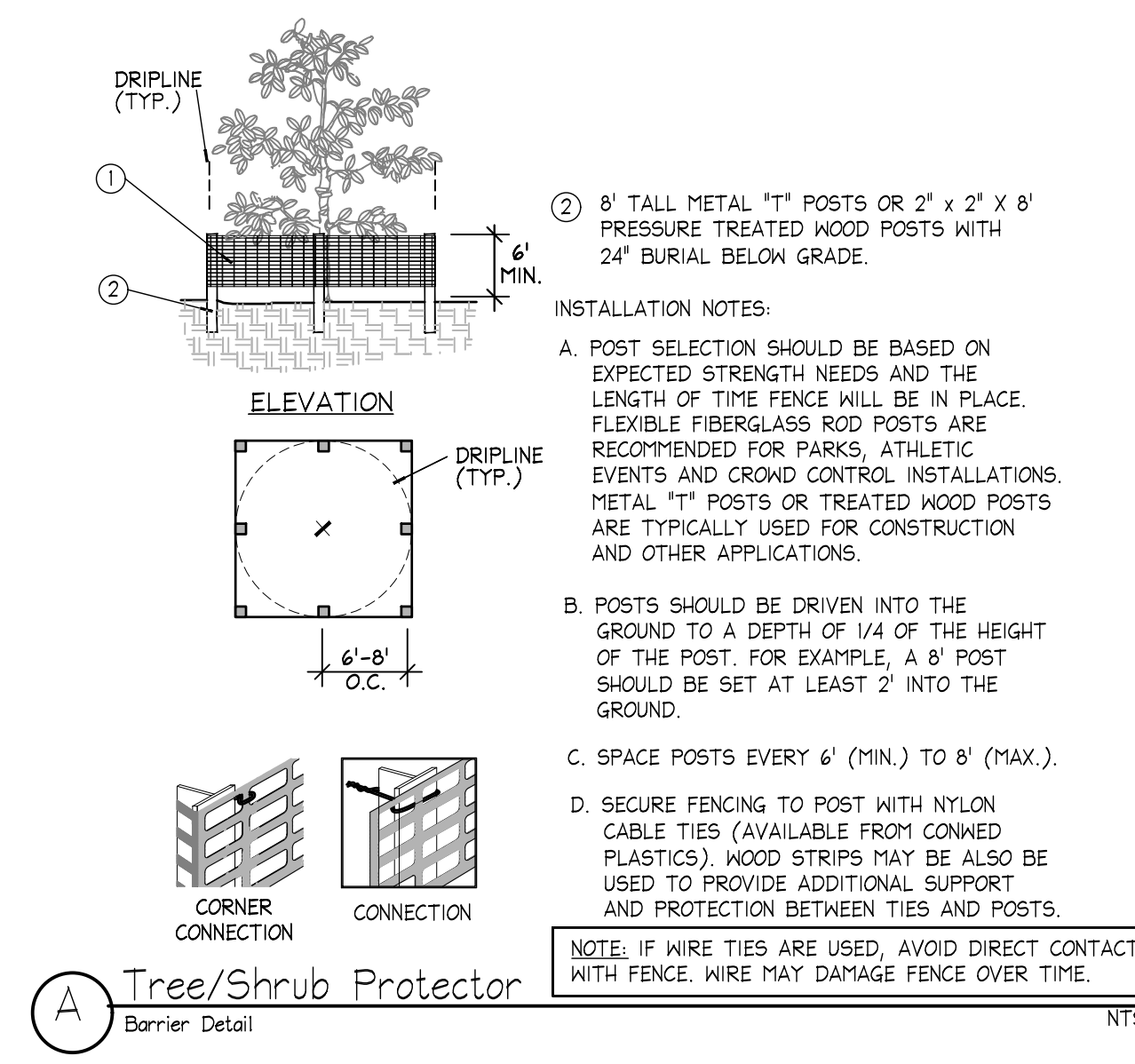
DATE: 07/16/2021
 DRAWN BY: AS
 DESIGNED BY: AS
 CHECKED BY: SHOWN
 FIELD BOOK:

CITY OF FORT LAUDERDALE
 TRANSPORTATION & MOBILITY
 290 NE 3RD AVE., FORT LAUDERDALE, FL 33301

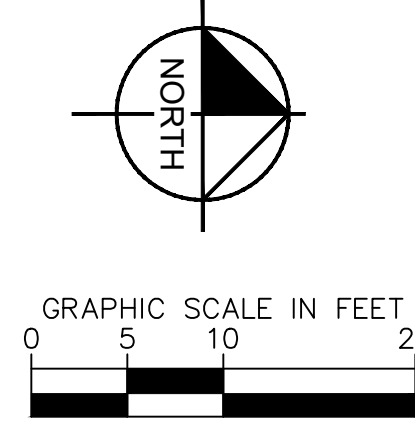
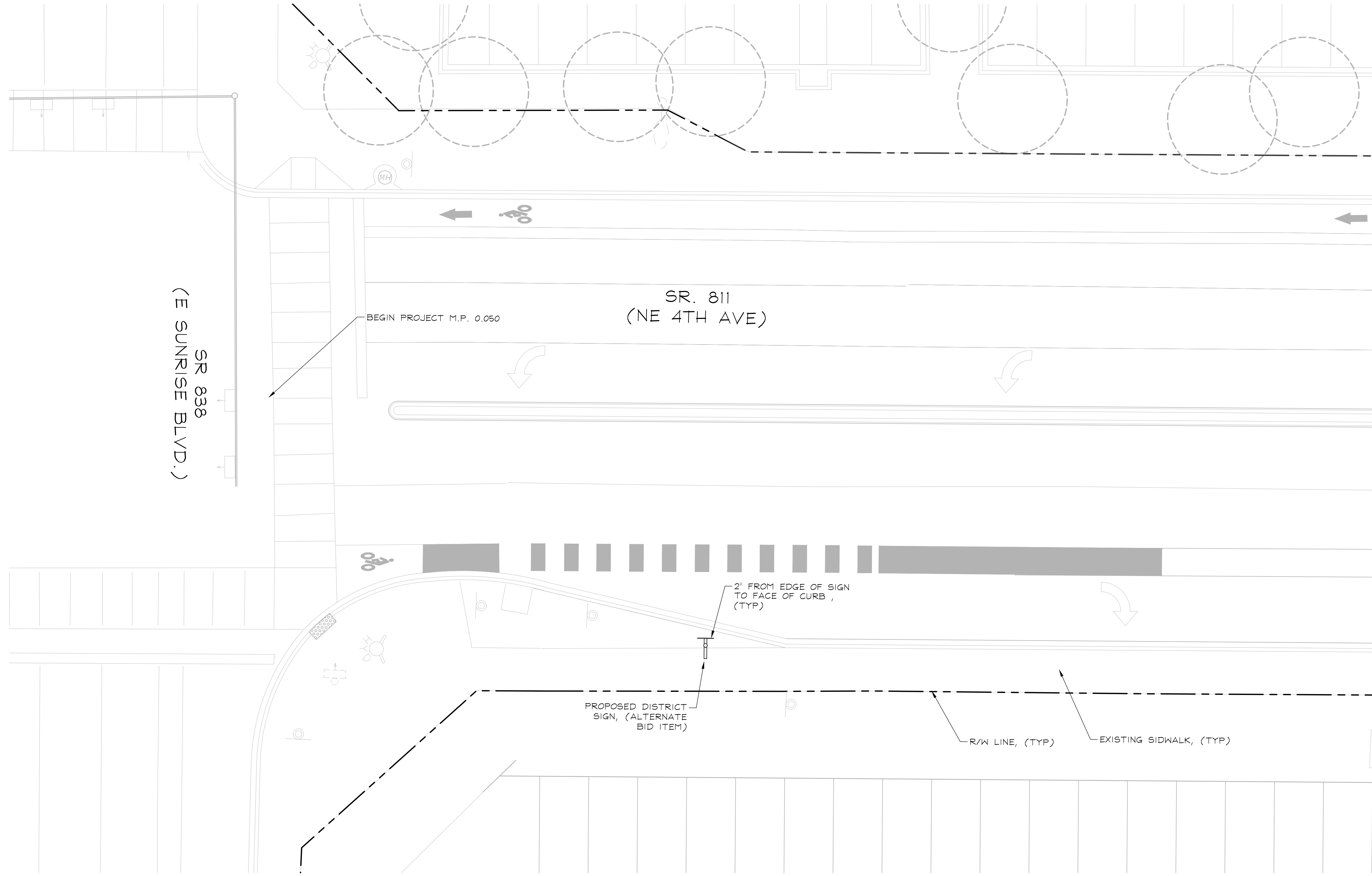
NO.	DATE	BY	CHKD	DESCRIPTION

PROJECT # 12557
 NE 4TH AVENUE STREETSCAPE PROJECT
 E SUNRISE BLVD TO NE 13TH ST
 FORT LAUDERDALE, FL
 TREE DISPOSITION

SHEET NO.
L1.08



Plotted By: Hicks Jr., Darryl Sheet Set: NE 4th Avenue Layout: L2.00 HARDSCAPE PLAN October 25, 2021 01:36:12pm K:\WPB_LURC\04-3184061 - NE 4th AVE FTL\CAD\Plansheets\L2.00 HARDSCAPE PLAN.dwg



SEE SHEET L2.01 FOR CONTINUATION

Kimley»Horn
 1920 WEKIVA WAY #200
 WEST PALM BEACH, FL 33411
 PHONE: 561-845-0565 FAX: 561-330-2245
 WWW.KIMLEY-HORN.COM
 REGISTRY 698
 © 2021 KIMLEY-HORN AND ASSOCIATES, INC.

SEAL:
 JONATHAN D. HAIGH, PLA
 STATE LICENSE NUMBER
 LA #6666795
 10/19/2021

DATE:	07/01/2021
DESIGNED BY:	AS
CHECKED BY:	SHOWN
FIELD BOOK:	

CITY OF FORT LAUDERDALE
 TRANSPORTATION & MOBILITY

250 NE 3RD AVE, FORT LAUDERDALE, FL 33301

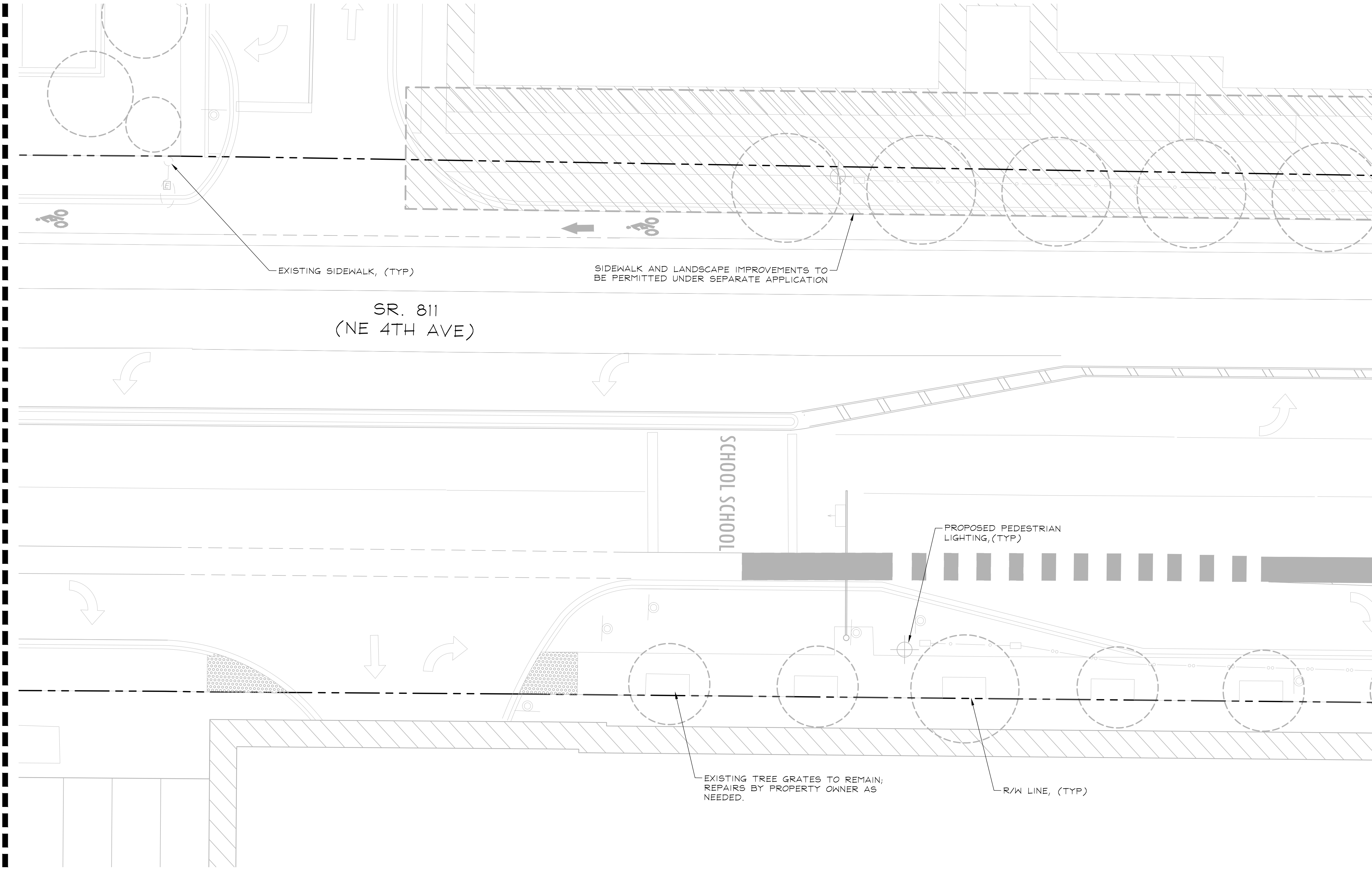
REVISIONS	
NO.	DESCRIPTION

PROJECT # 12557
 NE 4TH AVENUE STREETSCAPE PROJECT
 E SUNRISE BLVD TO NE 13TH ST
 FORT LAUDERDALE, FL
 HARDSCAPE PLAN

SHEET NO.
L2.00

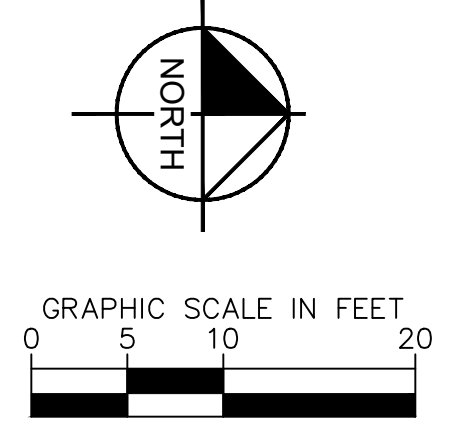
Plotted By: Hicks Jr., Darryl Sheet Set: NE 4th Avenue Layout: L2.01 HARDSCAPE PLAN October 25, 2021 01:36:14pm K:\WPB_JURCO\043184061 - NE 4th AVE FTL\CAD\PlanSheets\L2.00 HARDSCAPE PLAN.dwg

SEE SHEET L2.00 FOR CONTINUATION



NO PROPOSED IMPROVEMENTS, THIS SHEET


SEE SHEET L2.02 FOR CONTINUATION



Kimley Horn
 1920 WEKIVA WAY #200
 WEST PALM BEACH, FL 33411
 PHONE: 561-845-0665 FAX: 561-330-2245
 WWW.KIMLEY-HORN.COM
 REGISTRY 698
 © 2021 KIMLEY-HORN AND ASSOCIATES, INC.

SEAL:
 JONATHAN D. HAIGH, PLA
 STATE LICENSE NUMBER
 LA #6666795
 10/19/2021

DRAWN BY: DATE: 07/01/2021
 DESIGNED BY: SCALE: AS SHOWN
 CHECKED BY: FIELD BOOK:

CITY OF FORT LAUDERDALE
 TRANSPORTATION & MOBILITY

 250 NE 3RD AVE, FORT LAUDERDALE, FL 33301

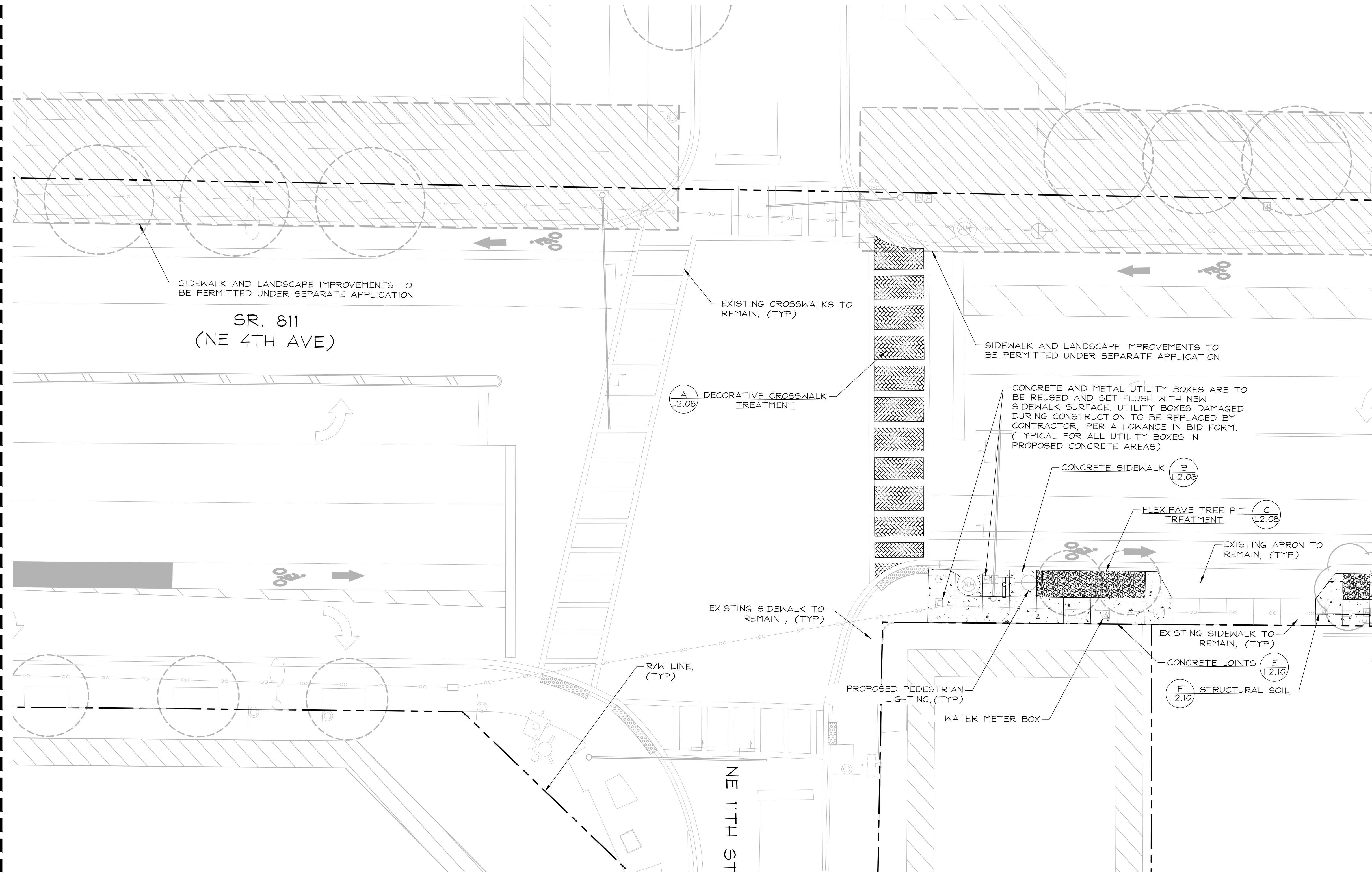
NO.	DATE	BY	CHK'D	DESCRIPTION

PROJECT # 12557
 NE 4TH AVENUE STREETSCAPE PROJECT
 E SUNRISE BLVD TO NE 13TH ST
 FORT LAUDERDALE, FL
 HARDSCAPE PLAN

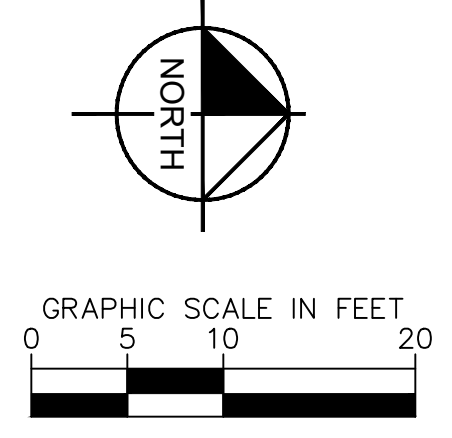
SHEET NO.
L2.01

Plotted By: Hicks Jr., Darryl Sheet Set: NE 4th Avenue Layout: L2.02 Hardscape Plan October 25, 2021 01:36:15pm K:\WPB_LURC\04-3184061 - NE 4th Ave FTL\CAD\Plansheets\L2.00 Hardscape Plan.dwg

SEE SHEET L2.01 FOR CONTINUATION




SEE SHEET L2.03 FOR CONTINUATION



Kimley»Horn
 1920 WEKIVA WAY #200
 WEST PALM BEACH, FL 33411
 PHONE: 561-845-0665 FAX: 561-330-2245
 WWW.KIMLEY-HORN.COM
 REGISTRY 698
 © 2021 KIMLEY-HORN AND ASSOCIATES, INC.

SEAL:
 JONATHAN D. HAIGH, PLA
 STATE LICENSE NUMBER
 LA #6666795
 10/19/2021

DATE: 07/16/2021
 DESIGNED BY: AS
 CHECKED BY: SHOWN
 FIELD BOOK:

CITY OF FORT LAUDERDALE
 TRANSPORTATION & MOBILITY

 250 NE 3RD AVE., FORT LAUDERDALE, FL 33301

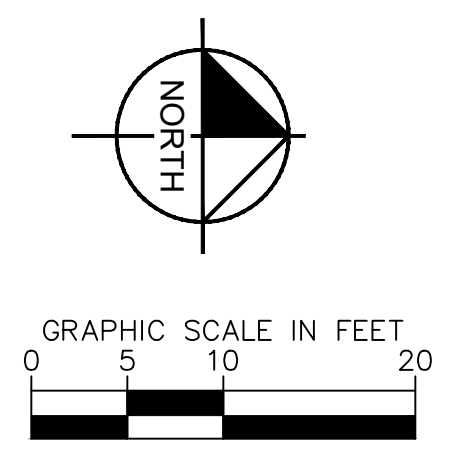
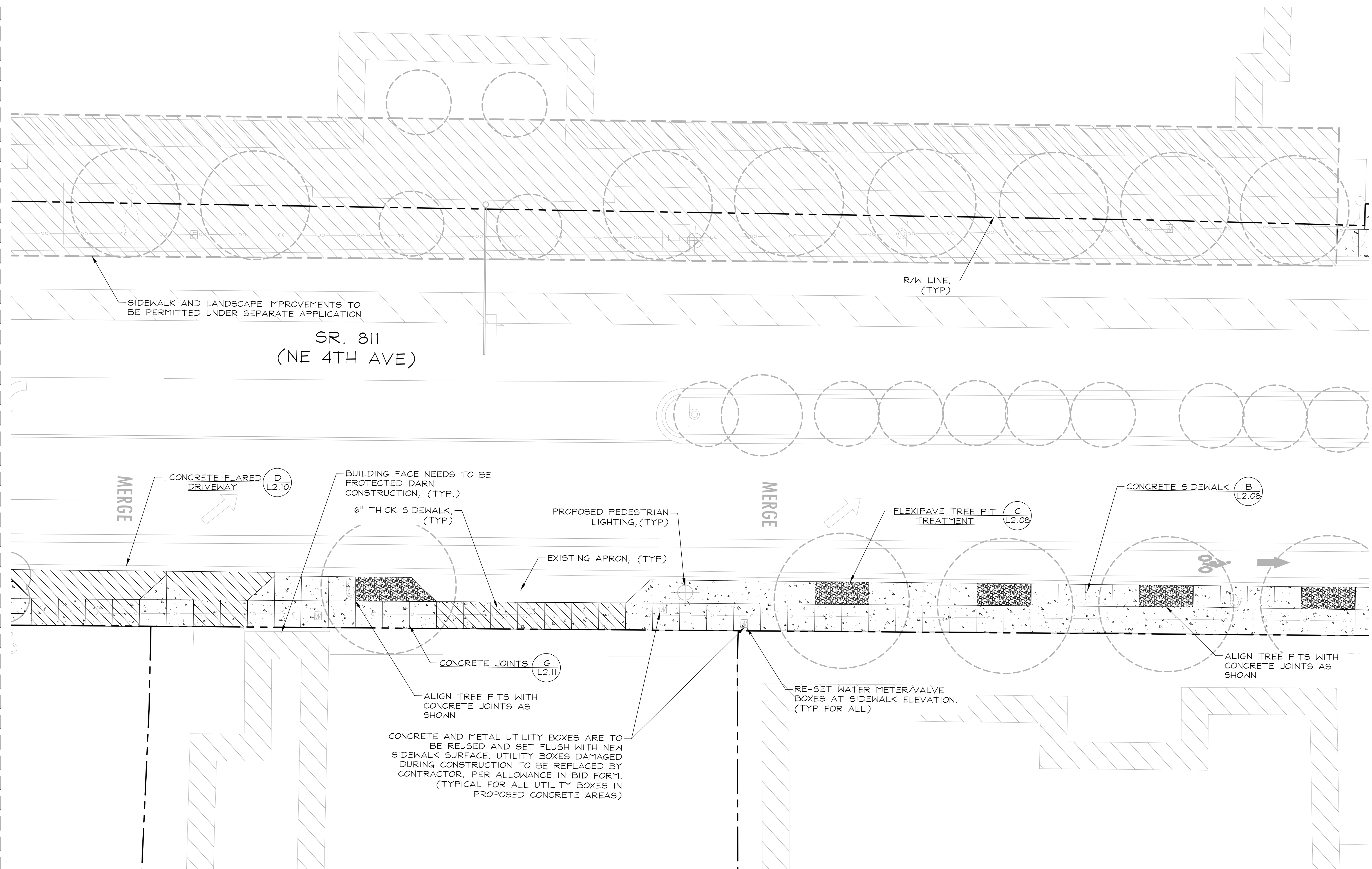
REVISIONS		DESCRIPTION
NO.	DATE	BY

PROJECT # 12557
 NE 4TH AVENUE STREETSCAPE PROJECT
 E SUNRISE BLVD TO NE 13TH ST
 FORT LAUDERDALE, FL
 HARDSCAPE PLAN

SHEET NO.
L2.02

Plotted By: Hicks Jr., Darryl Sheet Set: NE 4th Avenue Layout: L2.03 Hardscape Plan October 25, 2021 01:36:17pm K:\WPB_LURC\04-3184061 - NE 4th Ave FTL\CAD\Plan\sheet\2.00 Hardscape Plan.dwg

SEE SHEET L2.02 FOR CONTINUATION



Kimley»Horn
 1920 WEKIVA WAY #200
 WEST PALM BEACH, FL 33411
 PHONE: 561-845-0665 FAX: 561-330-2245
 WWW.KIMLEY-HORN.COM
 REGISTRY 698
 © 2021 KIMLEY-HORN AND ASSOCIATES, INC.

SEAL:
 JONATHAN D. HAIGH, PLA
 STATE LICENSE NUMBER
 LA #6666795
 10/19/2021

DATE: 07/01/2021
 DESIGNED BY: AS
 CHECKED BY: SHOWN
 FIELD BOOK:

CITY OF FORT LAUDERDALE
 TRANSPORTATION & MOBILITY
 250 NE 3RD AVE, FORT LAUDERDALE, FL 33301

NO.	DATE	BY	CHK'D	DESCRIPTION

PROJECT # 12557
 NE 4TH AVENUE STREETSCAPE PROJECT
 E SUNRISE BLVD TO NE 13TH ST
 FORT LAUDERDALE, FL
 HARDSCAPE PLAN

SHEET NO.
L2.03