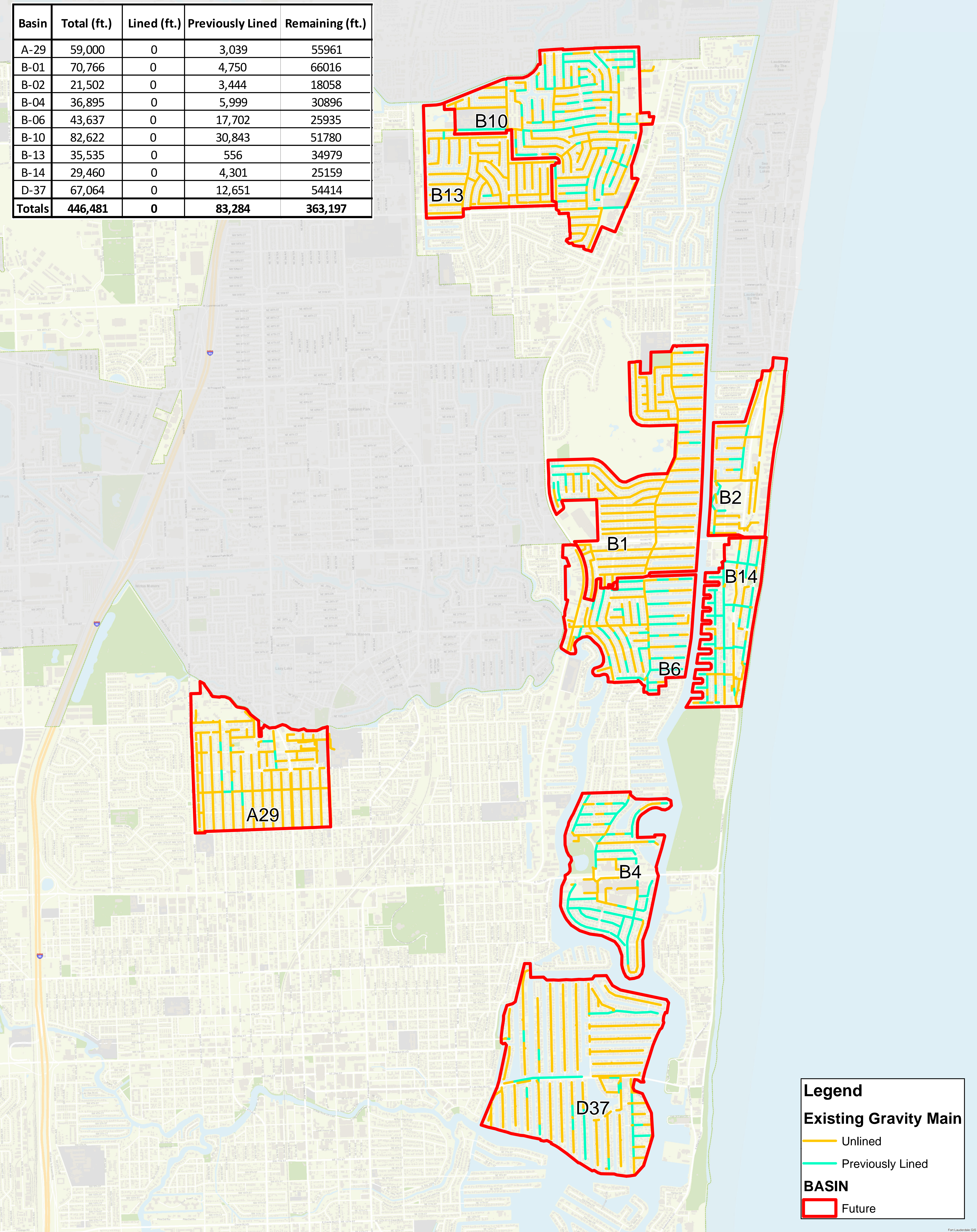


Basin	Total (ft.)	Lined (ft.)	Previously Lined	Remaining (ft.)
A-29	59,000	0	3,039	55961
B-01	70,766	0	4,750	66016
B-02	21,502	0	3,444	18058
B-04	36,895	0	5,999	30896
B-06	43,637	0	17,702	25935
B-10	82,622	0	30,843	51780
B-13	35,535	0	556	34979
B-14	29,460	0	4,301	25159
D-37	67,064	0	12,651	54414
Totals	446,481	0	83,284	363,197



Legend

Existing Gravity Main

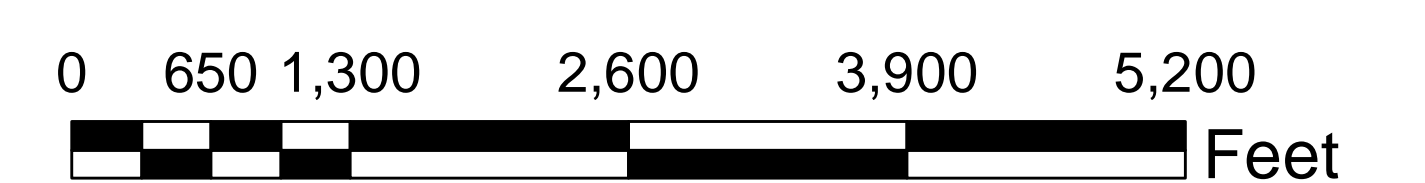
- Unlined
- Previously Lined

BASIN

- Future



**FUTURE (NON-CONSENT)
INFLOW AND INFILTRATION
GRAVITY MAINS**

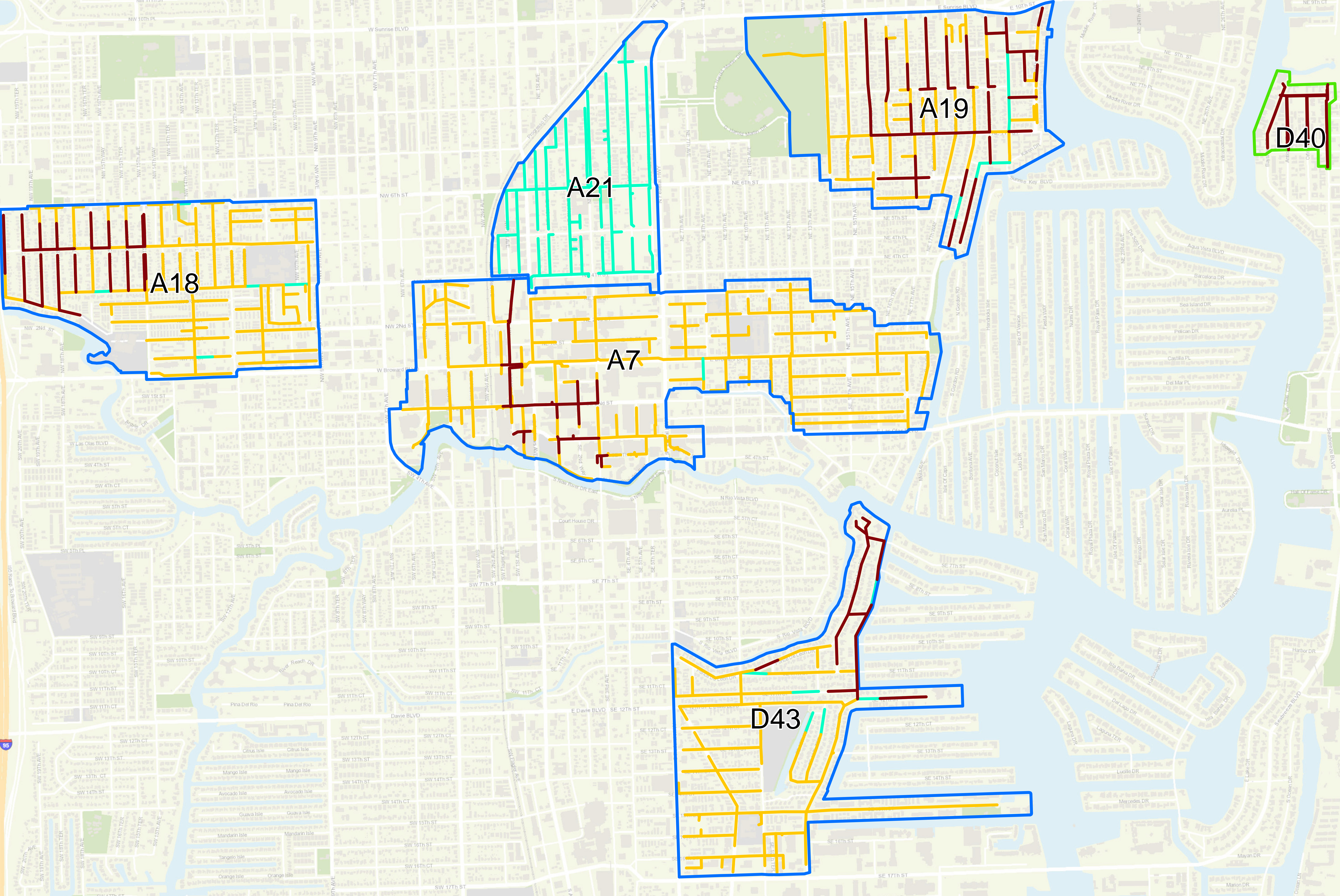


Y:\MASTERMAPS\MXD\Master Inl Map\Future Inl.mxd WD

File Location: G5

Basin	Total (ft.)	Lined (ft.)	Previously Lined	Remaining (ft.)
A-07	69,462	7,030	321	62,111
A-18	50,264	11,517	1,361	37,387
A-19	41,585	16,808	2,347	22,429
A-21	29,163	0	29,163	0
D-40	6,890	3,361	1,078	2,451
D-43	41,424	6,961	1,918	32,545
Totals	238,788	45,676	36,188	156,923

Basin	Start Date	End Date	Funding	Spent to Date	Remaining funding
A-07	Apr-14	Jun-20	\$8,193,055	\$665,173	\$7,527,882
A-18	Sep-14	Jan-19	\$5,159,000	\$978,532	\$4,180,468
A-19	Jul-14	Feb-19	\$6,996,458	\$1,104,305	\$4,787,847
A-21	Sep-14	Mar-19	\$1,550,000	\$697,001	\$852,999
D-40	Sep-14	Nov-17	\$731,712	\$731,712	\$0
D-43	Jul-14	Jan-19	\$4,040,321	\$1,217,018	\$2,823,303
Totals	251,021	260,977	\$26,670,546	\$5,393,741	\$20,172,499



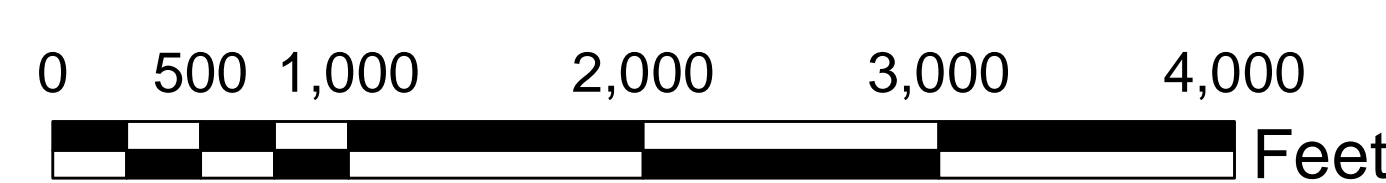
Legend

I&I Lined Gravity Mains BASIN

- I&I Lined Gravity Mains (Red line)
- Unlined (Yellow line)
- Previously Lined (Green line)
- Complete (Green outline)
- In Progress (Blue outline)
- Future (Red outline)



**CONSENT ORDER
INFLOW AND INFILTRATION
GRAVITY MAINS**



File: LanderDEM.GIS